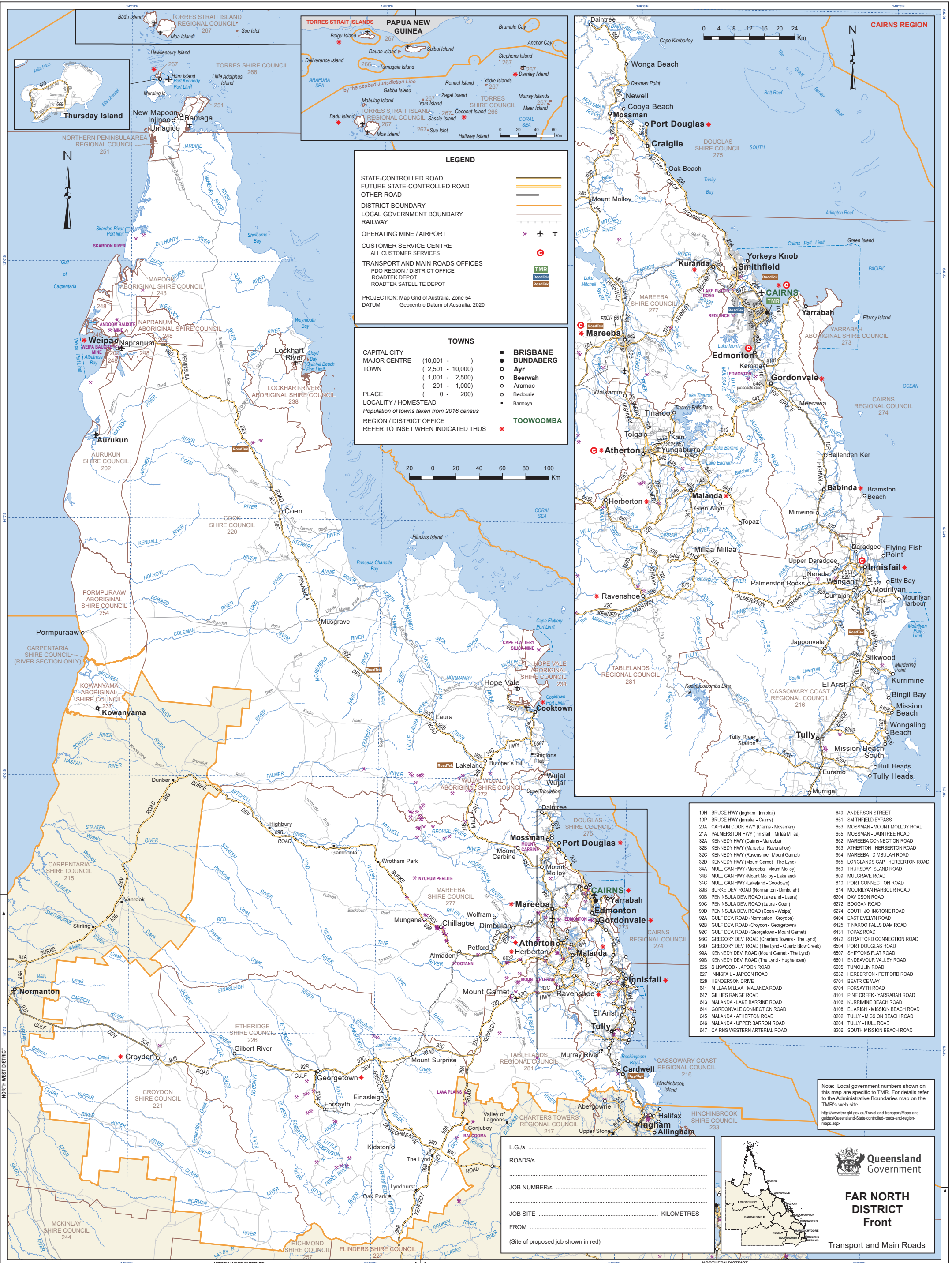
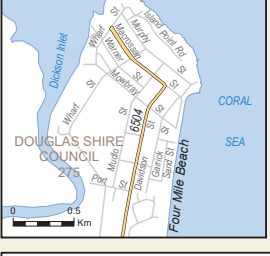
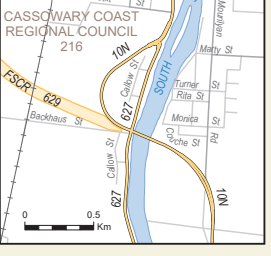
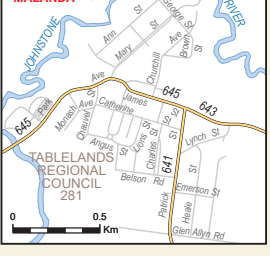
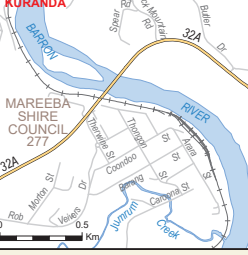
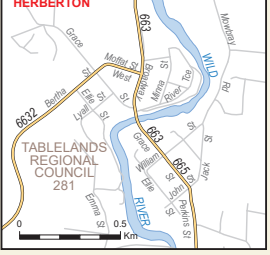
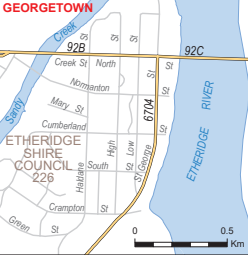
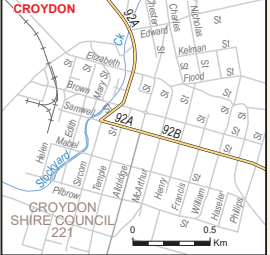
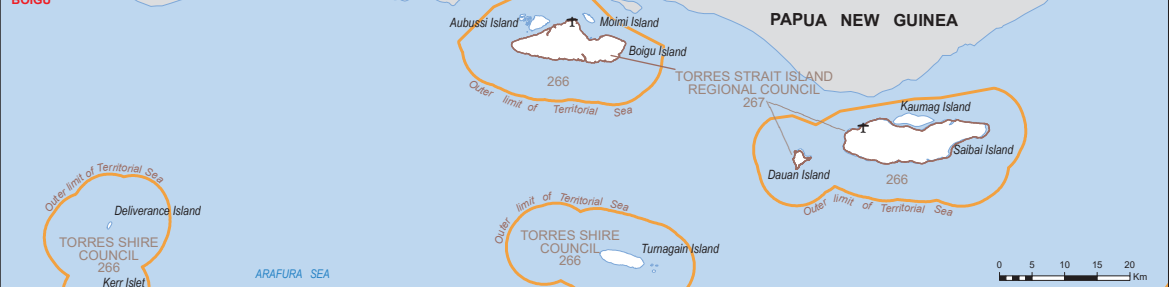
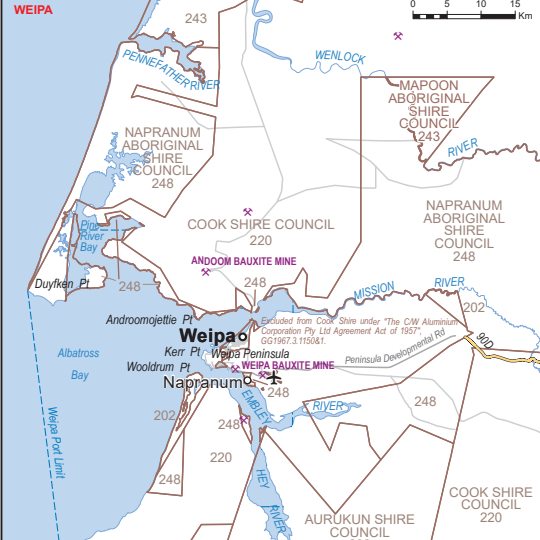
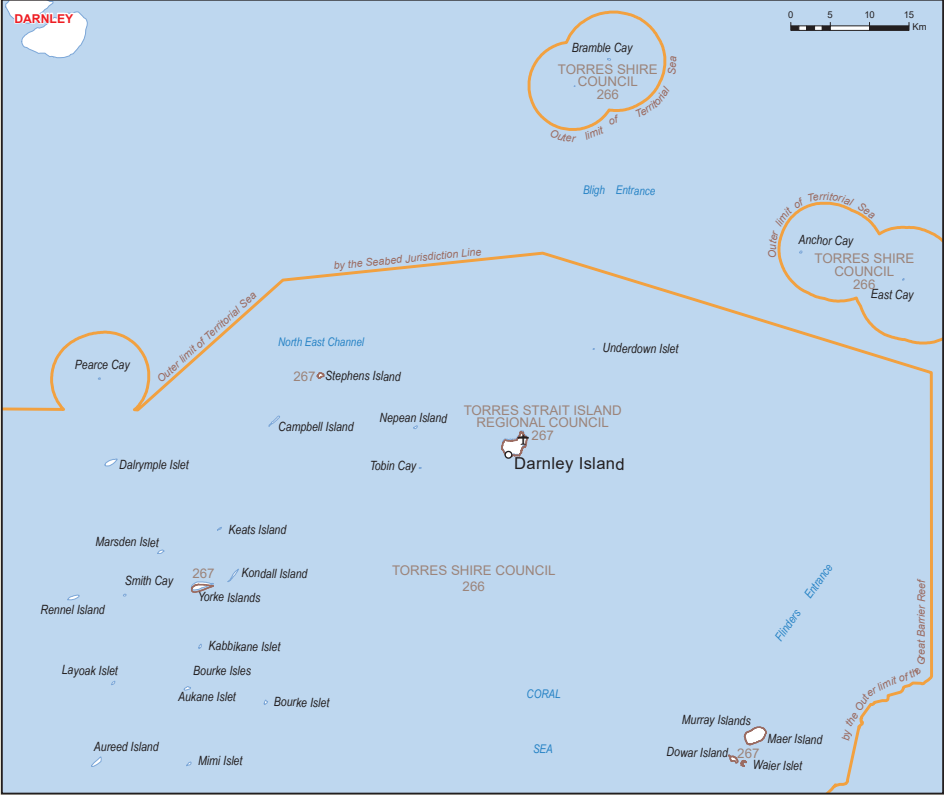
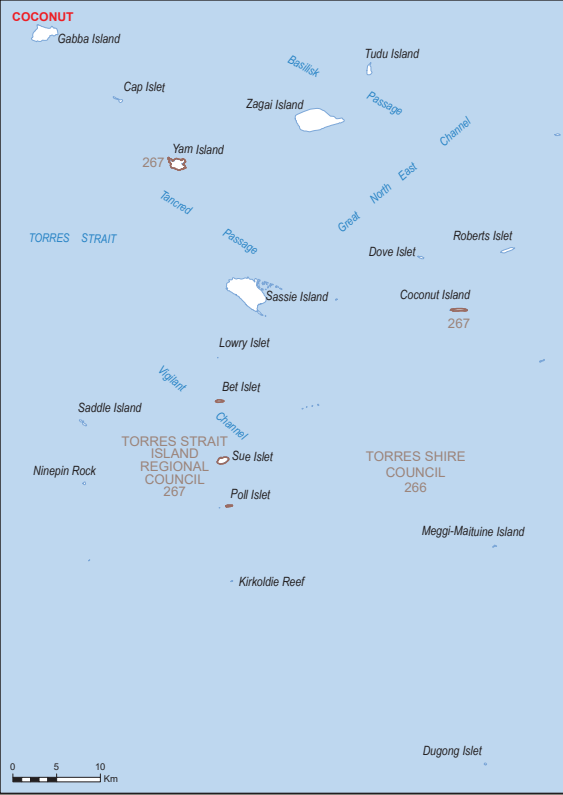
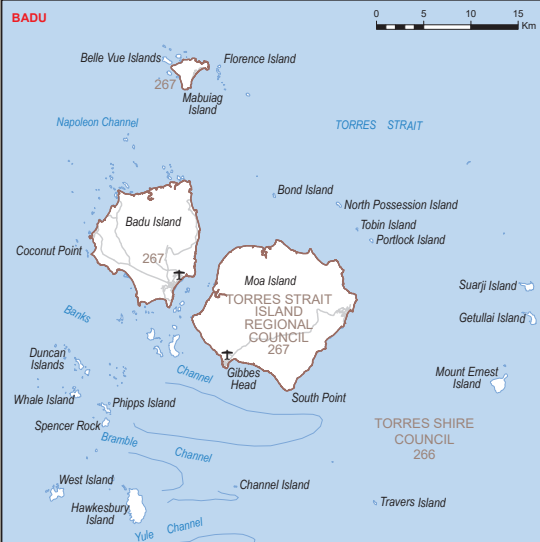
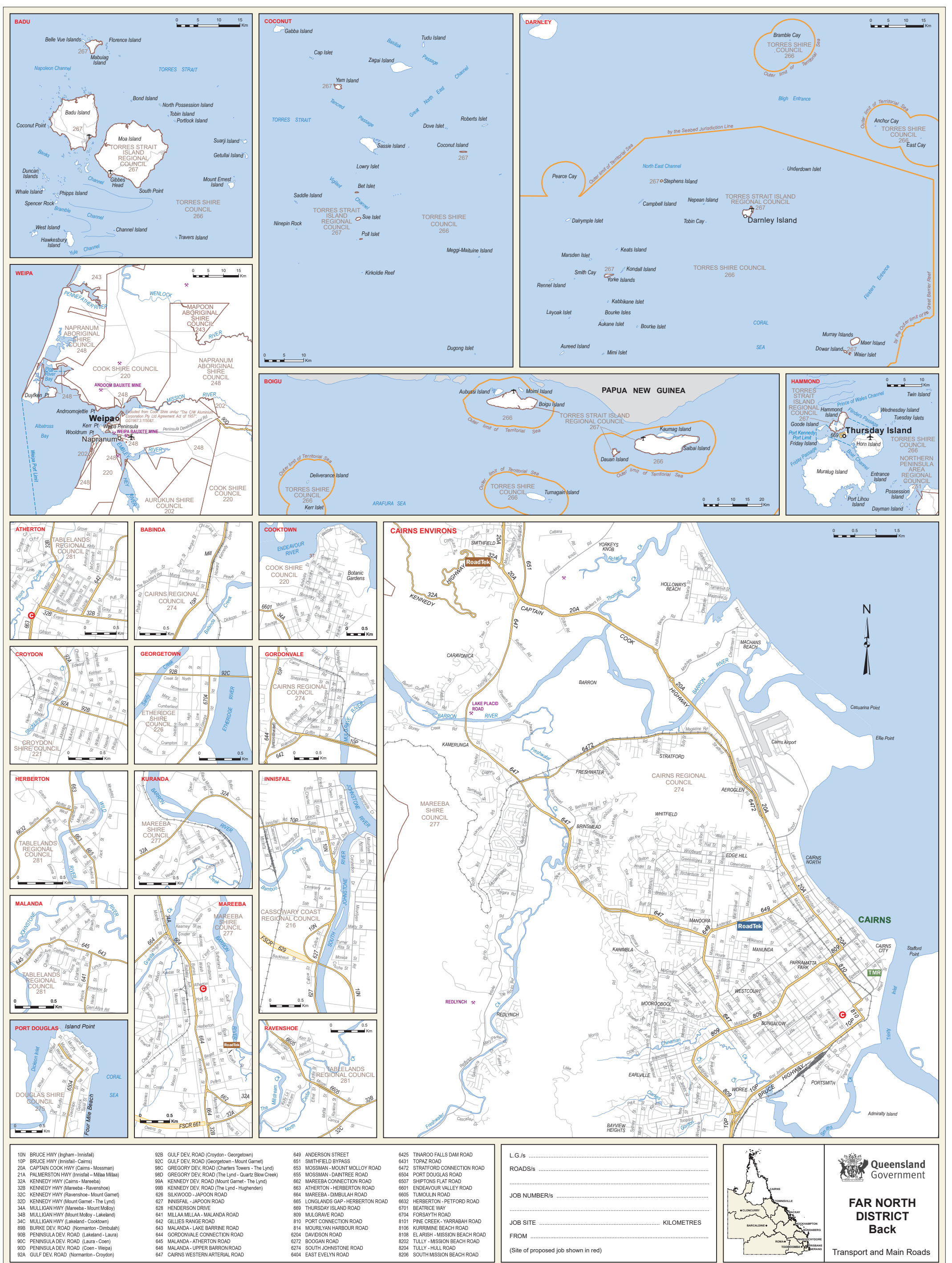


Disclaimer: While every care is taken to ensure the accuracy of this data, Precisely Software Pty Ltd and/or the State of Queensland and/or QR Limited makes no representations or warranties about its accuracy, reliability, completeness or suitability for any particular purpose and disclaims all responsibility and all liability (including without limitation, liability in negligence) for all expenses, losses, damages (including indirect or consequential damage) and costs which you might incur as a result of the data being inaccurate or incomplete in any way and for any reason.



Disclaimer: While every care is taken to ensure the accuracy of this data, Precisely Software Pty Ltd and/or QR Limited makes no representations or warranties about its accuracy, reliability, completeness or suitability for any particular purpose and disclaims all responsibility and all liability (including without limitation, liability in negligence) for all expenses, losses, damages (including indirect or consequential damage) and costs which you may incur as a result of the data being inaccurate or incomplete in any way and for any reason.



10N BRUCE HWY (Ingham - Innisfail)	92B GULF DEV. ROAD (Croydon - Georgetown)	649 ANDERSON STREET	6425 TINAROO FALLS DAM ROAD
10P BRUCE HWY (Innisfail - Cairns)	92C GULF DEV. ROAD (Georgetown - Mount Garnet)	651 SMITHFIELD BYPASS	6431 TOPAZ ROAD
20A CAPTAIN COOK HWY (Cairns - Mossman)	98C GREGORY DEV. ROAD (Charters Towers - The Lynd)	653 MOSSMAN - MOUNT MOLLOY ROAD	6472 STRATFORD CONNECTION ROAD
21A PALMERSTON HWY (Innisfail - Milaa Milaa)	98D GREGORY DEV. ROAD (The Lynd - Quartz Blow Creek)	655 MOSSMAN - DAINTREE ROAD	6504 PORT DOUGLAS ROAD
32A KENNEDY HWY (Cairns - Mareeba)	99A KENNEDY DEV. ROAD (Mount Garnet - The Lynd)	662 MAREEBA CONNECTION ROAD	6507 SHIFTONS FLAT ROAD
32B KENNEDY HWY (Mareeba - Ravenshoe)	99B KENNEDY DEV. ROAD (The Lynd - Hughenden)	663 ATHERTON - HERBERTON ROAD	6601 ENDEAVOUR VALLEY ROAD
32C KENNEDY HWY (Ravenshoe - Mount Garnet)	625 SILKWOOD - JAPPOON ROAD	664 MAREEBA - DIMBULAH ROAD	6605 TUMOU LIN ROAD
32D KENNEDY HWY (Mount Garnet - The Lynd)	628 KENNEDY - JAPPOON ROAD	665 LONGLANDS GAP - HERBERTON ROAD	6632 HERBERTON - PETFORD ROAD
34A MULLIGAN HWY (Mareeba - Mount Molloy)	628 HENDERSON DRIVE	669 THURSDAY ISLAND ROAD	6701 BEATRICE WAY
34B MULLIGAN HWY (Mount Molloy - Lakeland)	641 MILLAA MILLAA - MALANDA ROAD	809 MULGRAVE ROAD	6704 FORSAYTH ROAD
34C MULLIGAN HWY (Lakeland - Cooktown)	642 GILLIES RANGE ROAD	810 PORT CONNECTION ROAD	8101 PINE CREEK - YARRABAH ROAD
89B BURKE DEV. ROAD (Normanton - Dimbulah)	643 MALANDA - LAKE BARRINE ROAD	814 MOURILYAN HARBOUR ROAD	8106 KURRIMINE BEACH ROAD
90B PENINSULA DEV. ROAD (Lakeland - Laura)	644 GORDONVALE CONNECTION ROAD	6204 DAVIDSON ROAD	8108 EL ARISH - MISSION BEACH ROAD
90C PENINSULA DEV. ROAD (Laura - Coen)	645 MALANDA - ATHERTON ROAD	6272 BOOGAN ROAD	8202 TULLY - MISSION BEACH ROAD
90D PENINSULA DEV. ROAD (Coen - Weipa)	646 MALANDA - UPPER BARRON ROAD	6274 SOUTH JOHNSTONE ROAD	8204 TULLY - HULL ROAD
92A GULF DEV. ROAD (Normanton - Croydon)	647 CAIRNS WESTERN ARTERIAL ROAD	6404 EAST EVELYN ROAD	8206 SOUTH MISSION BEACH ROAD

L.G./s

ROADS/s

JOB NUMBER/s

JOB SITE

FROM

(Site of proposed job shown in red)

..... KILOMETRES

Queensland Government

FAR NORTH DISTRICT Back

Transport and Main Roads