






## **MULTI-COMBINATION VEHICLES IN QUEENSLAND**

### **MARKED ROUTES**

The following legend indicates which vehicles may/or may not use routes which are marked in the maps.

The vehicle description listed opposite the type of route marking indicates which vehicles are permitted or not permitted on routes depicted in that manner in the maps.

### **Legend**


23 metre B-doubles only	
23 metre & 25 metre B-doubles only	
Type 1 road trains, 23 metre & 25 metre B-doubles only	
Type 1 and Type 2 road trains, 23 metre & 25 metre B-doubles	
No road trains or B-doubles to operate on these roads	

**Operations are not permitted on roads where signs prohibit use  
or as indicated by above legend**

---


### **SHADED AREAS**

There are two shaded areas indicated on the maps.  
These areas indicate that specified types of multi-combination vehicles  
can operate on most roads within the specified shaded area as per the legend above and text below.

 All multi-combination vehicles  
(excluding Type 2 road trains)

Light shaded area

There are some marked routes in the light shaded area that cannot be used by road train or B-double combinations. Refer to the marked routes legend to identify these routes on maps.

 All multi-combination vehicles

Dark shaded area

There are some marked routes in the dark shaded area that cannot be used by road train or B-double combinations. Refer to the marked routes legend to identify these routes on maps.


There are maps provided for some towns within the shaded areas where operation of road train or B-double combinations is limited to the routes specified (see index to locate these maps which are marked with an asterisk).

Operations in other towns is not restricted unless signs prohibit use or the route is marked for no road train or B-double operations in the guideline.

Operations on local authority roads in shaded areas is not restricted unless signs prohibit use or the route is marked for no road train or B-double operations in the guideline.

### **UNSHADED AREA**

There is also an unshaded (all white) area where multi-combination vehicles can only operate on marked routes as per the legend above.

 Multi-combination vehicles may operate  
only on approved routes shown.

All white area