

Priority Route Maps

Far North Queensland

Addendum to Principal Cycle Network Plan



Contents

1	Introduction	3			
2	Priority Route Maps	4			
	<i>Cairns Regional Council</i>	<i>4</i>			
	<i>Babinda (Map 1)</i>	<i>4</i>			
	<i>Cairns (Map 2)</i>	<i>5</i>			
	<i>Edmonton (Map 3)</i>	<i>6</i>			
	<i>Gordonvale (Map 4)</i>	<i>7</i>			
	<i>Holloways Beach (Map 5)</i>	<i>8</i>			
	<i>Palm Cove (Map 6)</i>	<i>9</i>			
	<i>Trinity Beach (Map 7)</i>	<i>10</i>			
	<i>White Rock (Map 8)</i>	<i>11</i>			
	<i>Cassowary Coast Regional Council</i>	<i>12</i>			
	<i>Cardwell (Maps 9)</i>	<i>12</i>			
	<i>Innisfail (Map 10)</i>	<i>13</i>			
	<i>Mission Beach (Map 11)</i>	<i>14</i>			
	<i>Silkwood (Map 12)</i>	<i>15</i>			
	<i>South Mission Beach (Map 13)</i>	<i>16</i>			
	<i>Tully (Map 14)</i>	<i>17</i>			
	<i>Cook Shire Council</i>	<i>18</i>			
	<i>Cooktown (Map 15)</i>	<i>18</i>			
	<i>Douglas Shire Council</i>	<i>19</i>			
	<i>Mossman (Map 16)</i>	<i>19</i>			
	<i>Port Douglas (Map 17)</i>	<i>20</i>			
	<i>Mareeba Shire Council</i>	<i>21</i>			
	<i>Biboohra (Map 18)</i>	<i>21</i>			
	<i>Julatten (Map 19)</i>	<i>22</i>			
	<i>Kuranda (Map 20)</i>	<i>23</i>			
	<i>Mareeba (Map 21)</i>	<i>24</i>			
	<i>Mount Molloy (Map 22)</i>	<i>25</i>			
	<i>Northern Peninsula Area Regional Council</i>	<i>26</i>			
	<i>Bamaga (Map 23)</i>	<i>26</i>			
	<i>Tablelands Regional Council</i>	<i>27</i>			
	<i>Atherton (Map 24)</i>	<i>27</i>			
	<i>Herberton (Map 25)</i>	<i>28</i>			
	<i>Kairi (Map 26)</i>	<i>29</i>			
				<i>Malanda (Map 27)</i>	<i>30</i>
				<i>Millaa Millaa (Map 28)</i>	<i>31</i>
				<i>Ravenshoe (Map 29)</i>	<i>32</i>
				<i>Tolga (Maps 30 and 31)</i>	<i>33</i>
				<i>Walkamin (Map 32)</i>	<i>35</i>
				<i>Yungaburra (Map 33)</i>	<i>36</i>
			<i>Torres Shire Council</i>		<i>37</i>
			<i>Thursday Island (Map 34)</i>		<i>37</i>
			<i>Weipa Town Authority and Napranum Aboriginal Shire Council</i>		<i>38</i>
			<i>Weipa and Napranum (Map 35)</i>		<i>38</i>
			<i>Wujal Wujal Aboriginal Shire Council</i>		<i>39</i>
			<i>Wujal Wujal (Map 36)</i>		<i>39</i>
			<i>Yarrabah Aboriginal Shire Council</i>		<i>40</i>
			<i>Yarrabah (Map 37)</i>		<i>40</i>

Creative Commons information

© State of Queensland (Department of Transport and Main Roads) 2017



<http://creativecommons.org/licences/by/4.0/>

This work is licensed under a Creative Commons Attribution 4.0 Licence. You are free to copy, communicate and adapt the work, as long as you attribute the authors.



The Queensland Government supports and encourages the dissemination and exchange of information. However, copyright protects this publication. The State of Queensland has no objection to this material being reproduced, made available online or electronically but only if its recognised as the owner of the copyright and this material remains unaltered.

The Queensland Government is committed to providing accessible services to Queenslanders of all cultural and linguistic backgrounds. If you have difficulty understanding this publication and need a translator, please call the Translating and Interpreting Service (TIS National) on 13 14 50 and ask them to telephone the Queensland Department of Transport and Main Roads on 13 74 68.

Disclaimer: While every care has been taken in preparing this publication, the State of Queensland accepts no responsibility for decisions or actions taken as a result of any data, information, statement or advice, expressed or implied, contained within. To the best of our knowledge, the content was correct at the time of publishing.

1 Introduction

The Priority Route Maps are an addendum to the Far North Queensland Principal Cycle Network Plan (the plan). The plan provides a vision for the principal cycle network to support, guide, and inform practitioners involved in the planning, design, and construction of the transport network. Principal routes are indicative and guide further planning and design to determine the precise route and design of cycle facilities. The Priority Route Maps identify the delivery priority that state and local government have assigned to principal routes in each local government area.

1.1 Role of Priority Route Maps

The Priority Route Maps guide state and local government planning, design, and investment to deliver the principal cycle network. The maps assist agencies to identify and use a range of mechanisms to deliver the network such as state and local government capital works programs, and road resealing and other maintenance programs. The maps also guide assessment of Queensland Government Cycle Network Local Government Grants program applications.

1.2 How were priority routes identified?

Principal cycle network routes were identified as Priority A (focus of delivery in the next 10 years), Priority B (10 to 15 years), Priority C (15 to 20 years), or Priority D (for delivery in the next 20 years or more). The priority given to each route was informed by workshops and consultation with local government and the Department of Transport and Main Roads regional officers, based on criteria focused on supporting trips to work, school, shops, and other major attractors. Consultation with cycling and other stakeholders will occur as part of future detailed investigations of the priority routes.

Prioritisation considered safety, topography, land use, current usage, and local knowledge of current or latent demand, planning, feasibility, and opportunities. A number of routes are shown as unprioritised. They are either already constructed or not considered a priority for investment at this stage. However, facilities may be delivered on unprioritised routes as part of other projects.

1.3 Endorsement and review

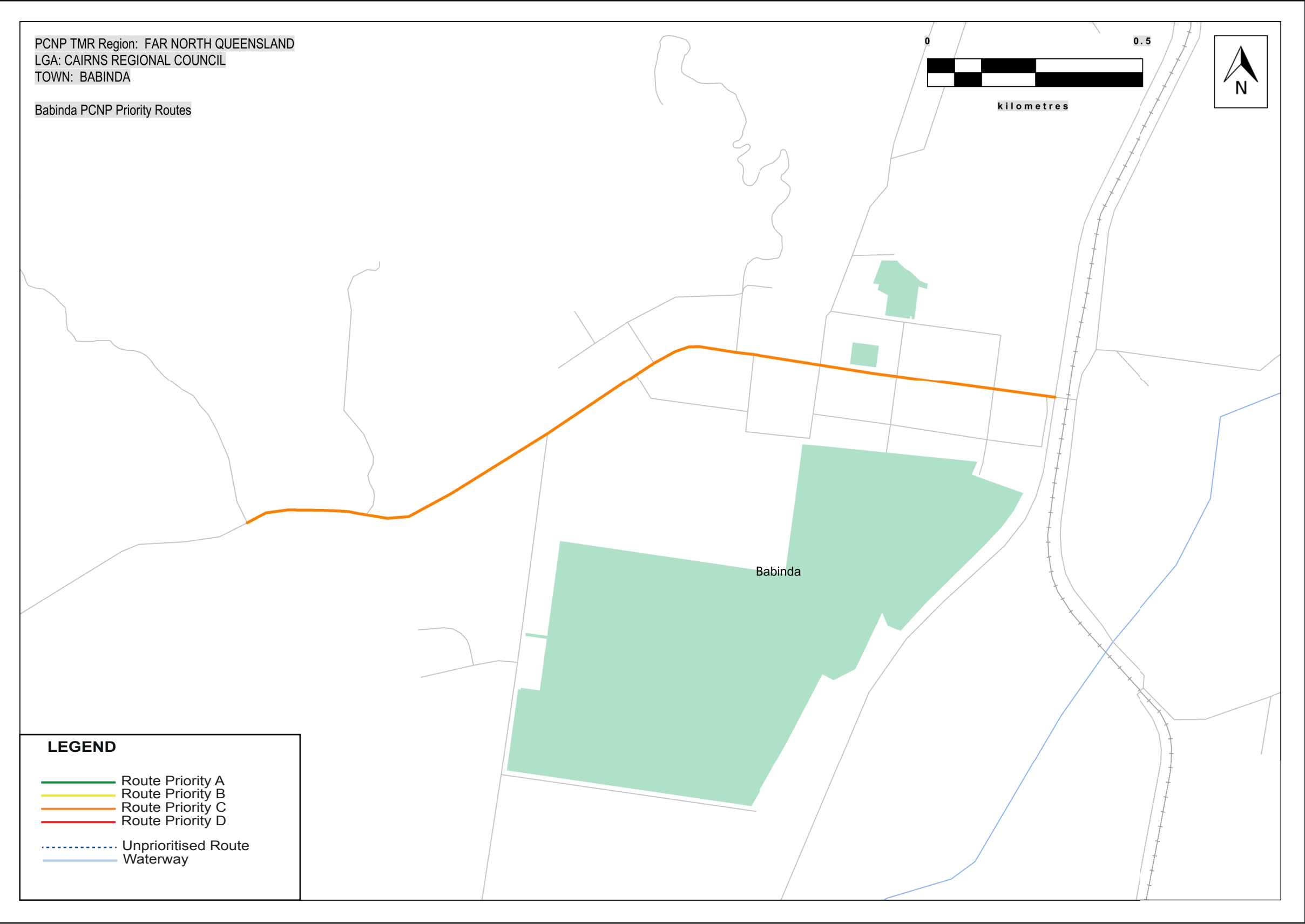
The Priority Route Maps have been endorsed by the department and all local governments covered by the plan.

The maps will be regularly reviewed to track delivery and respond to changing circumstances such as changes in demand, priority, and funding availability.

2 Priority Route Maps

This section presents the Priority Route Maps by local government area.

Cairns Regional Council – Babinda



Priority Route Map 1

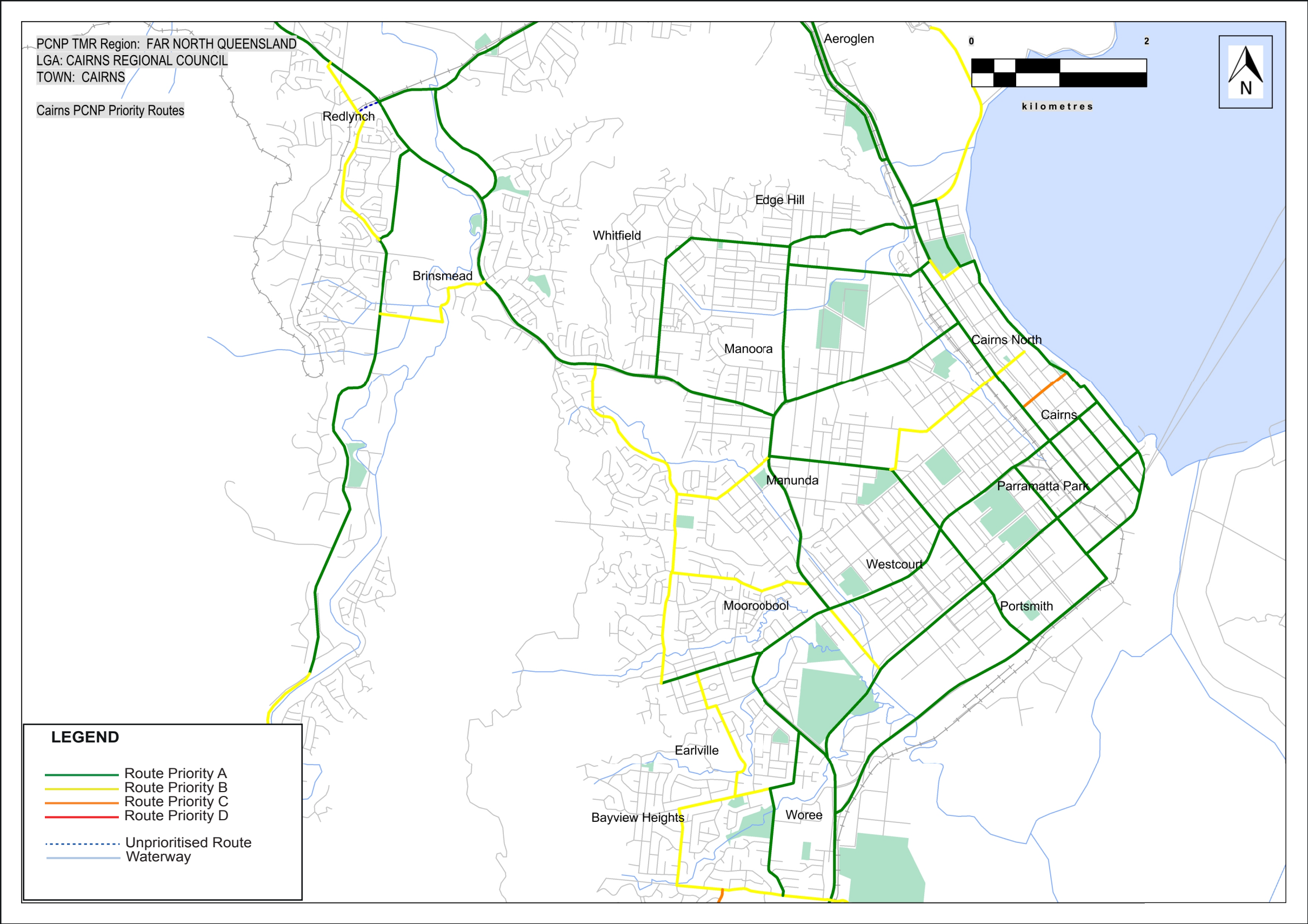
Far North Queensland Principal Cycle Network

The routes shown are indicative and exist to guide further planning that will determine the precise routes and design of cycle facilities.

Disclaimer: While every care is taken to ensure the accuracy of this data, Transport and Main Roads and/or the State Government makes no representation or warranties about its accuracy, reliability, completeness or suitability for any particular purpose and disclaims all responsibility and all liability (including without limitation, liability in negligence) for all expenses, losses, damages (including indirect or consequential damage) and costs which you might incur as a result of the data being inaccurate or incomplete in any way and for any reason.



Cairns Regional Council – Cairns



Priority Route Map 2

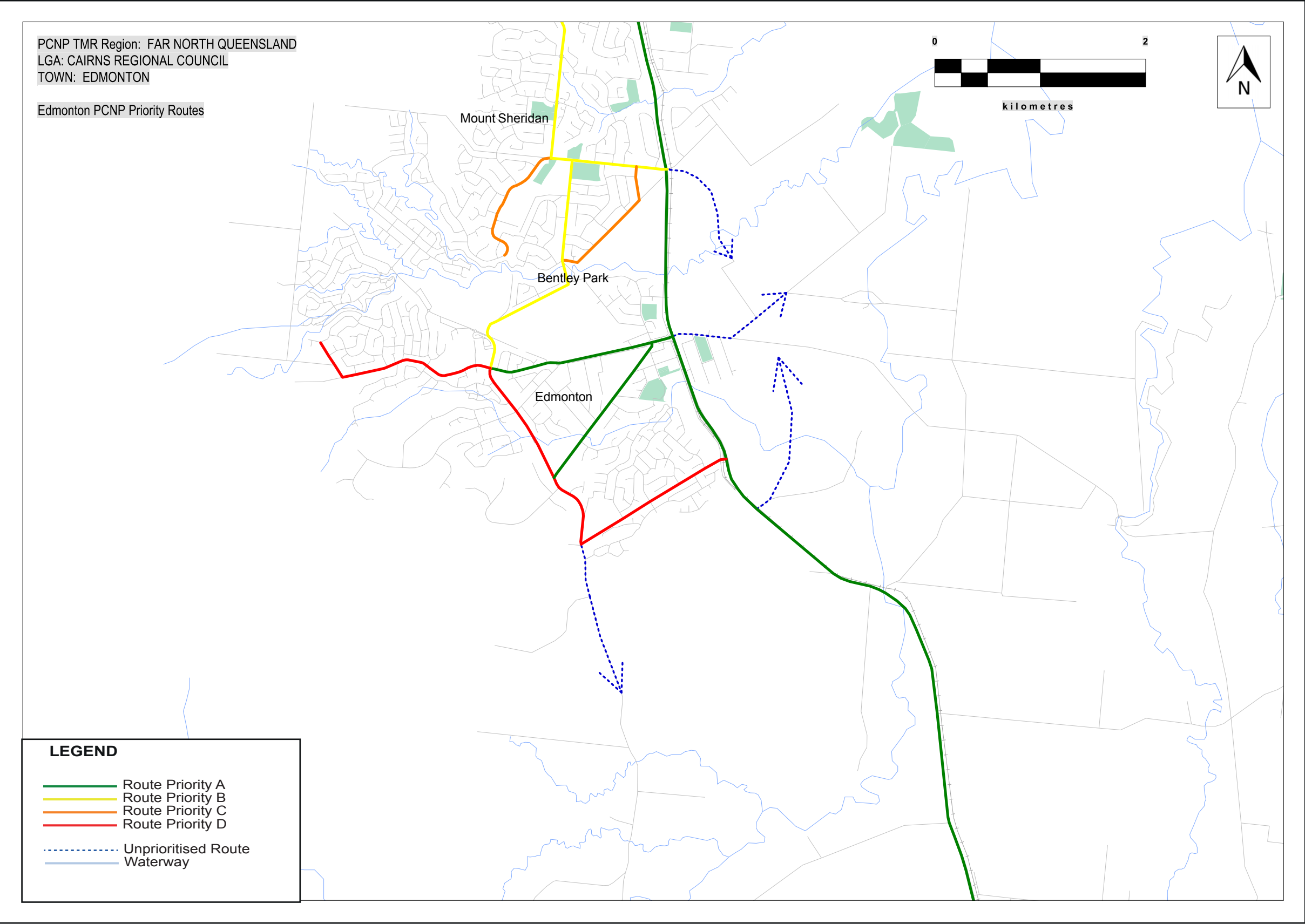
Far North Queensland Principal Cycle Network

The routes shown are indicative and exist to guide further planning that will determine the precise routes and design of cycle facilities.

Disclaimer: While every care is taken to ensure the accuracy of this data, Transport and Main Roads and/or the State Government makes no representation or warranties about its accuracy, reliability, completeness or suitability for any particular purpose and disclaims all responsibility and all liability (including without limitation, liability in negligence) for all expenses, losses, damages (including indirect or consequential damage) and costs which you might incur as a result of the data being inaccurate or incomplete in any way and for any reason.



Cairns Regional Council – Edmonton



Priority Route Map 3

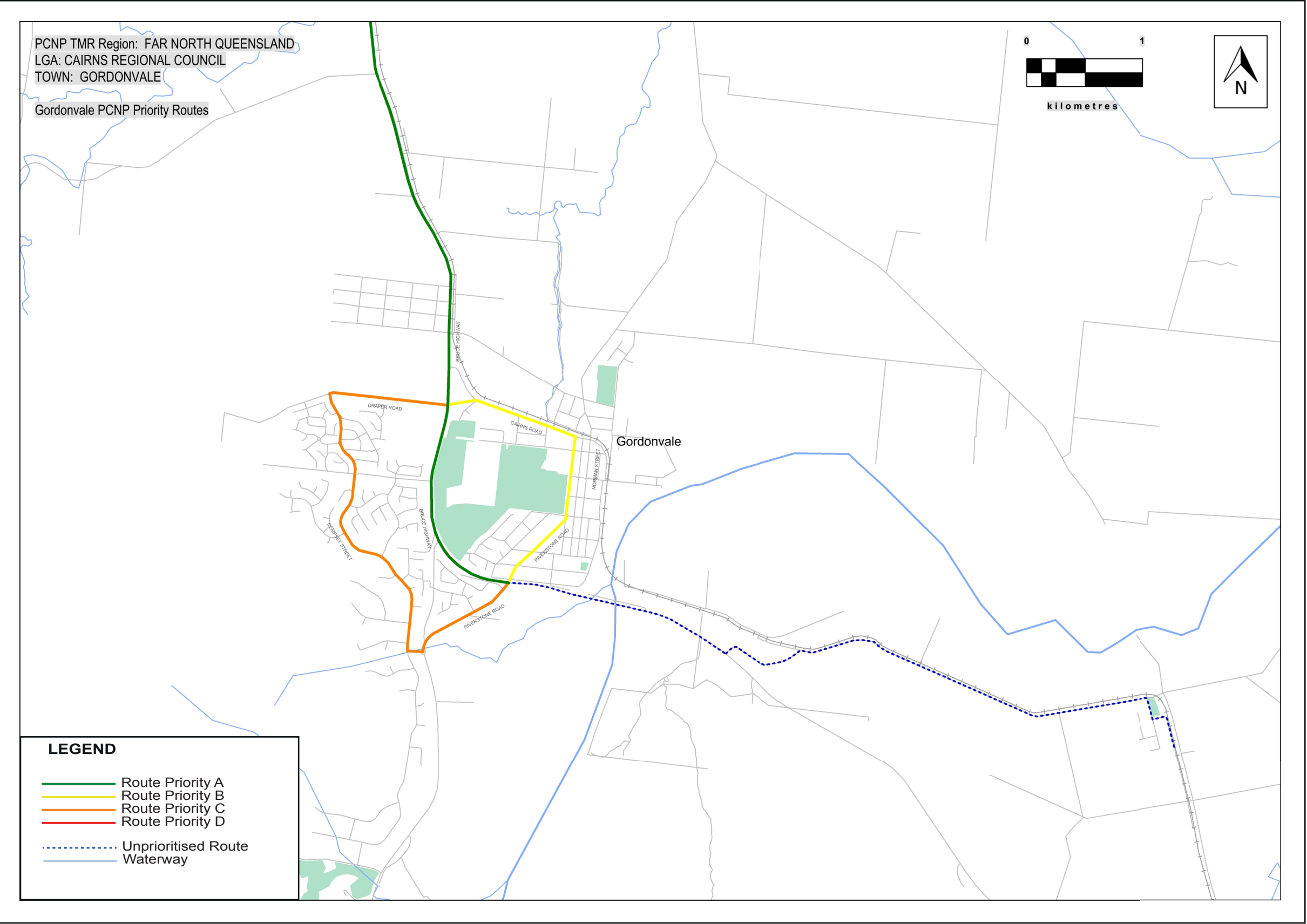
Far North Queensland Principal Cycle Network

The routes shown are indicative and exist to guide further planning that will determine the precise routes and design of cycle facilities.

Disclaimer: While every care is taken to ensure the accuracy of this data, Transport and Main Roads and/or the State Government makes no representation or warranties about its accuracy, reliability, completeness or suitability for any particular purpose and disclaims all responsibility and all liability (including without limitation, liability in negligence) for all expenses, losses, damages (including indirect or consequential damage) and costs which you might incur as a result of the data being inaccurate or incomplete in any way and for any reason.



Cairns Regional Council – Gordonvale



Priority Route Map 4

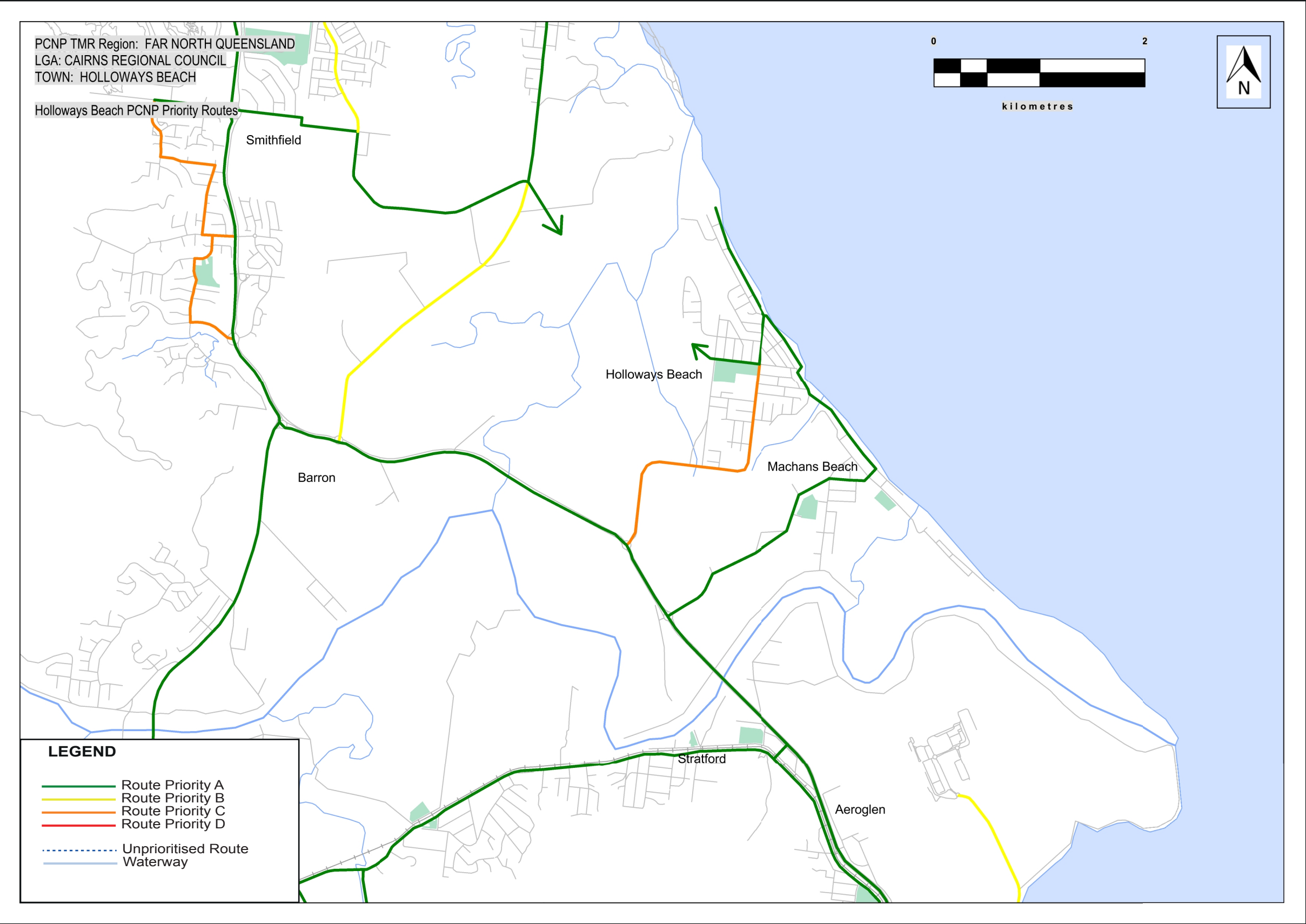
Far North Queensland Principal Cycle Network

The routes shown are indicative and exist to guide further planning that will determine the precise routes and design of cycle facilities.

Disclaimer: While every care is taken to ensure the accuracy of this data, Transport and Main Roads and/or the State Government makes no representation or warranties about its accuracy, reliability, completeness or suitability for any particular purpose and disclaims all responsibility and all liability (including without limitation, liability in negligence) for all expenses, losses, damages (including indirect or consequential damage) and costs which you might incur as a result of the data being inaccurate or incomplete in any way and for any reason.



Cairns Regional Council – Holloways Beach



Priority Route Map 5

Far North Queensland Principal Cycle Network

The routes shown are indicative and exist to guide further planning that will determine the precise routes and design of cycle facilities.

Disclaimer: While every care is taken to ensure the accuracy of this data, Transport and Main Roads and/or the State Government makes no representation or warranties about its accuracy, reliability, completeness or suitability for any particular purpose and disclaims all responsibility and all liability (including without limitation, liability in negligence) for all expenses, losses, damages (including indirect or consequential damage) and costs which you might incur as a result of the data being inaccurate or incomplete in any way and for any reason.



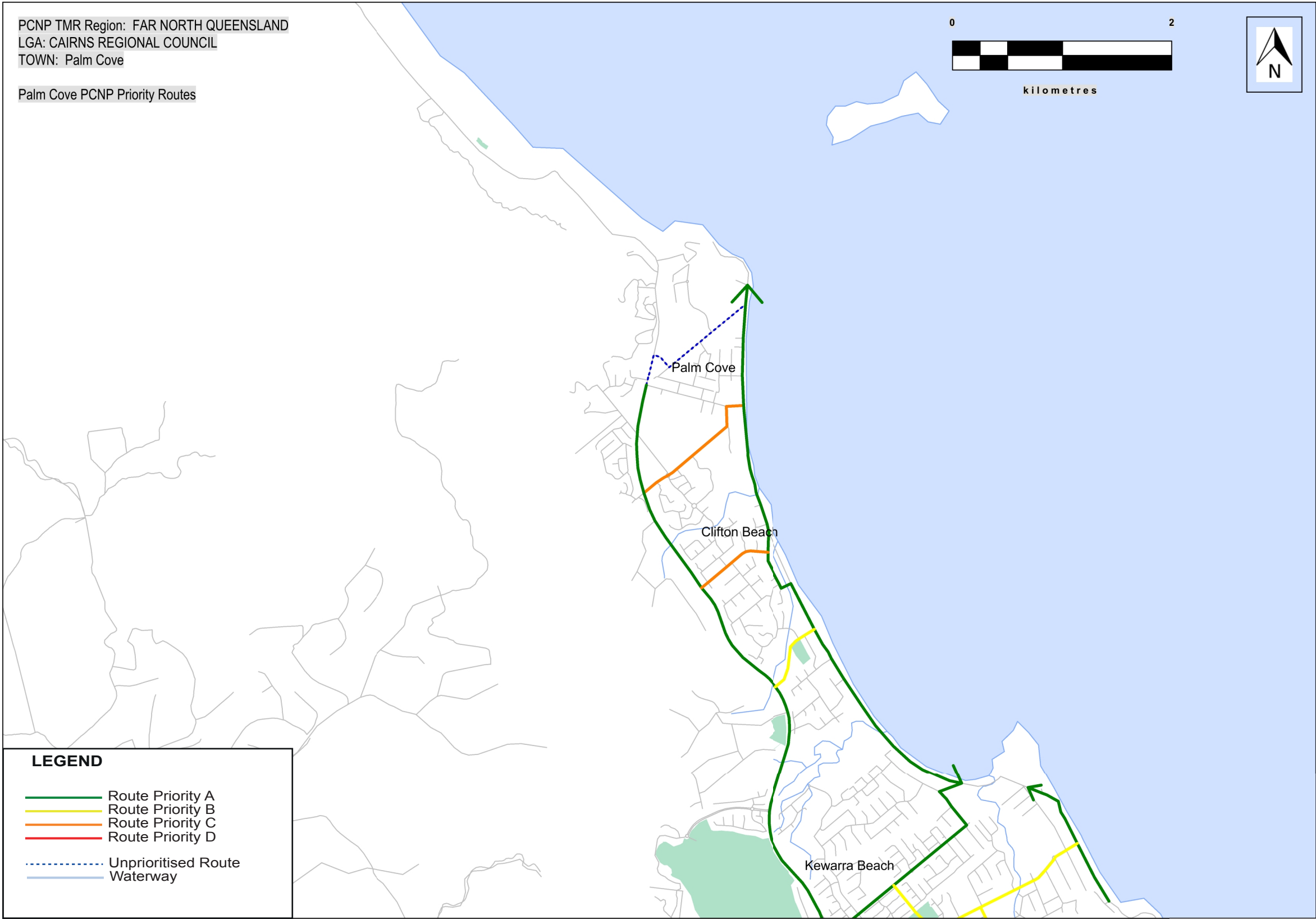
Cairns Regional Council – Palm Cove

Priority Route Map 6

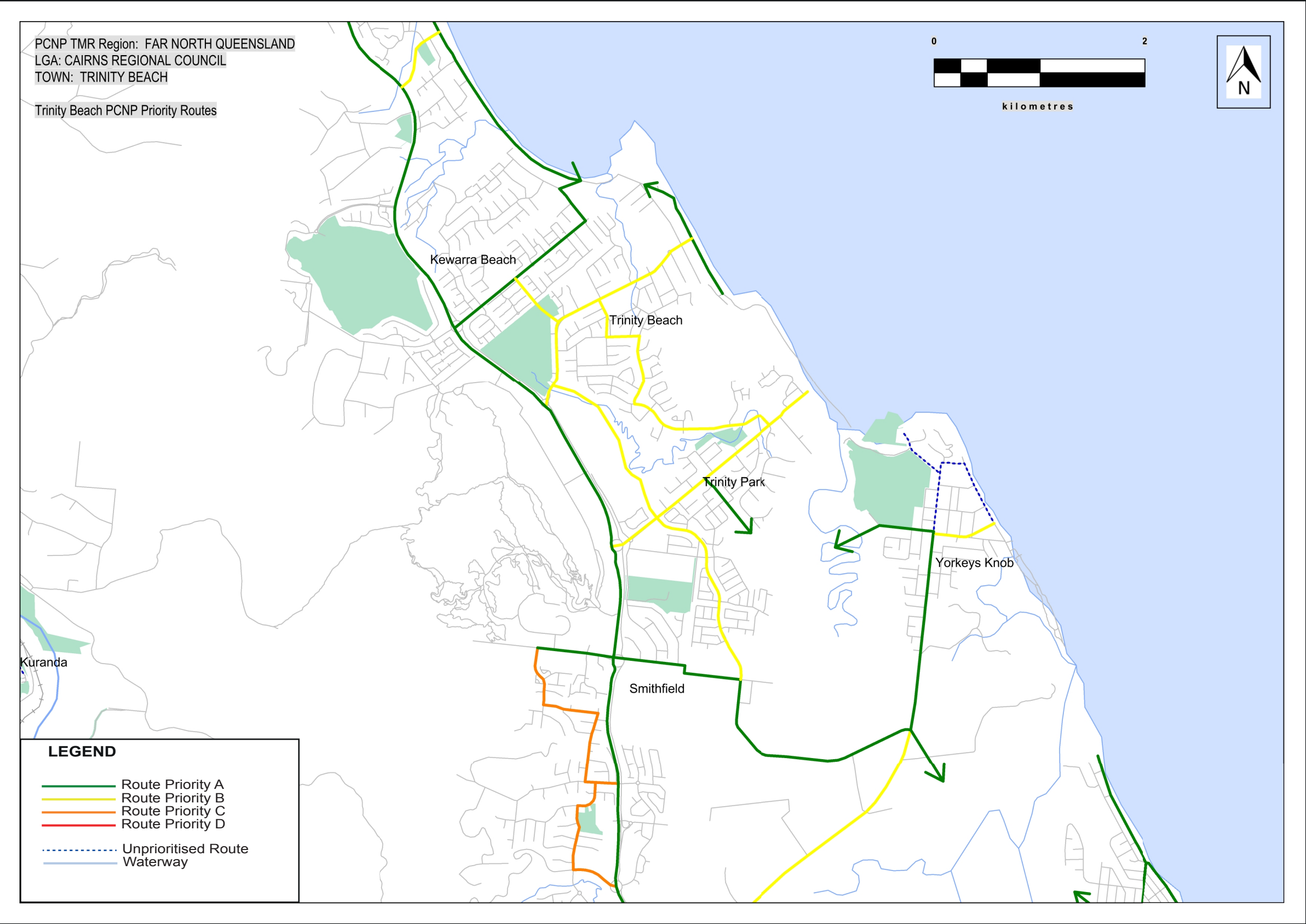
Far North Queensland Principal Cycle Network

The routes shown are indicative and exist to guide further planning that will determine the precise routes and design of cycle facilities.

Disclaimer: While every care is taken to ensure the accuracy of this data, Transport and Main Roads and/or the State Government makes no representation or warranties about its accuracy, reliability, completeness or suitability for any particular purpose and disclaims all responsibility and all liability (including without limitation, liability in negligence) for all expenses, losses, damages (including indirect or consequential damage) and costs which you might incur as a result of the data being inaccurate or incomplete in any way and for any reason.



Cairns Regional Council – Trinity Beach



Priority Route Map 7

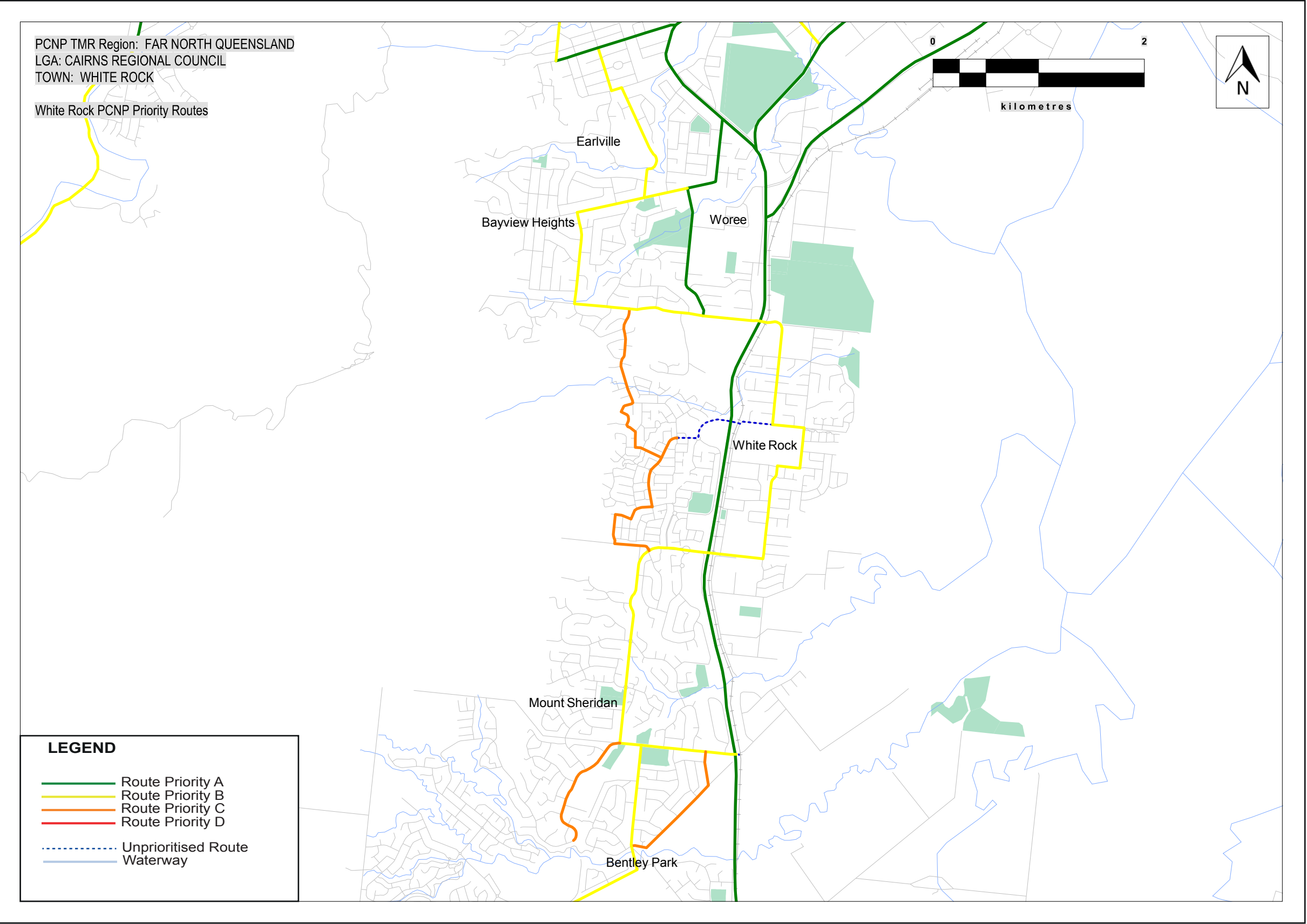
Far North Queensland Principal Cycle Network

The routes shown are indicative and exist to guide further planning that will determine the precise routes and design of cycle facilities.

Disclaimer: While every care is taken to ensure the accuracy of this data, Transport and Main Roads and/or the State Government makes no representation or warranties about its accuracy, reliability, completeness or suitability for any particular purpose and disclaims all responsibility and all liability (including without limitation, liability in negligence) for all expenses, losses, damages (including indirect or consequential damage) and costs which you might incur as a result of the data being inaccurate or incomplete in any way and for any reason.



Cairns Regional Council – White Rock



Priority Route Map 8

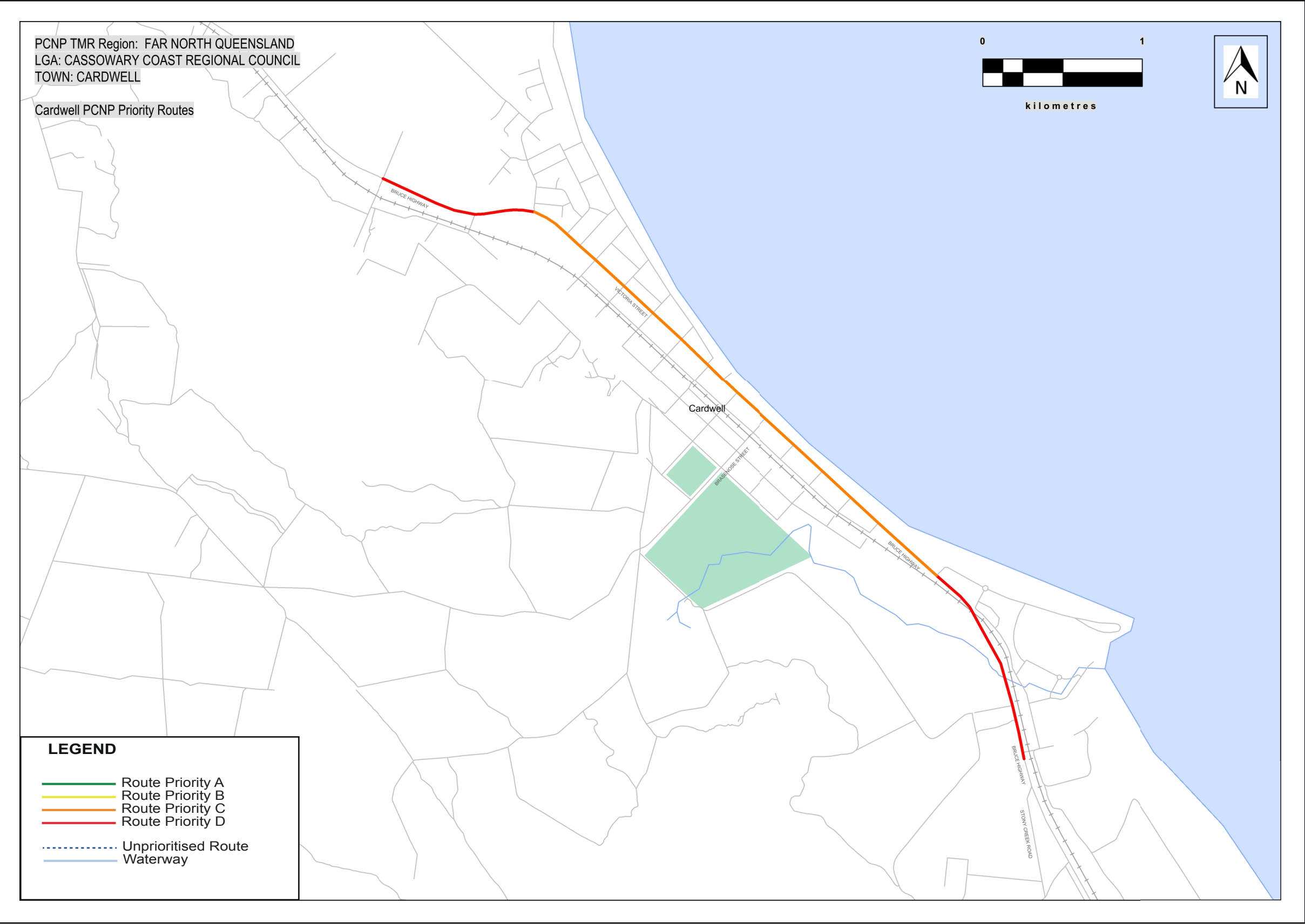
Far North Queensland Principal Cycle Network

The routes shown are indicative and exist to guide further planning that will determine the precise routes and design of cycle facilities.

Disclaimer: While every care is taken to ensure the accuracy of this data, Transport and Main Roads and/or the State Government makes no representation or warranties about its accuracy, reliability, completeness or suitability for any particular purpose and disclaims all responsibility and all liability (including without limitation, liability in negligence) for all expenses, losses, damages (including indirect or consequential damage) and costs which you might incur as a result of the data being inaccurate or incomplete in any way and for any reason.



Cassowary Coast Regional Council – Cardwell



Priority Route Map 9

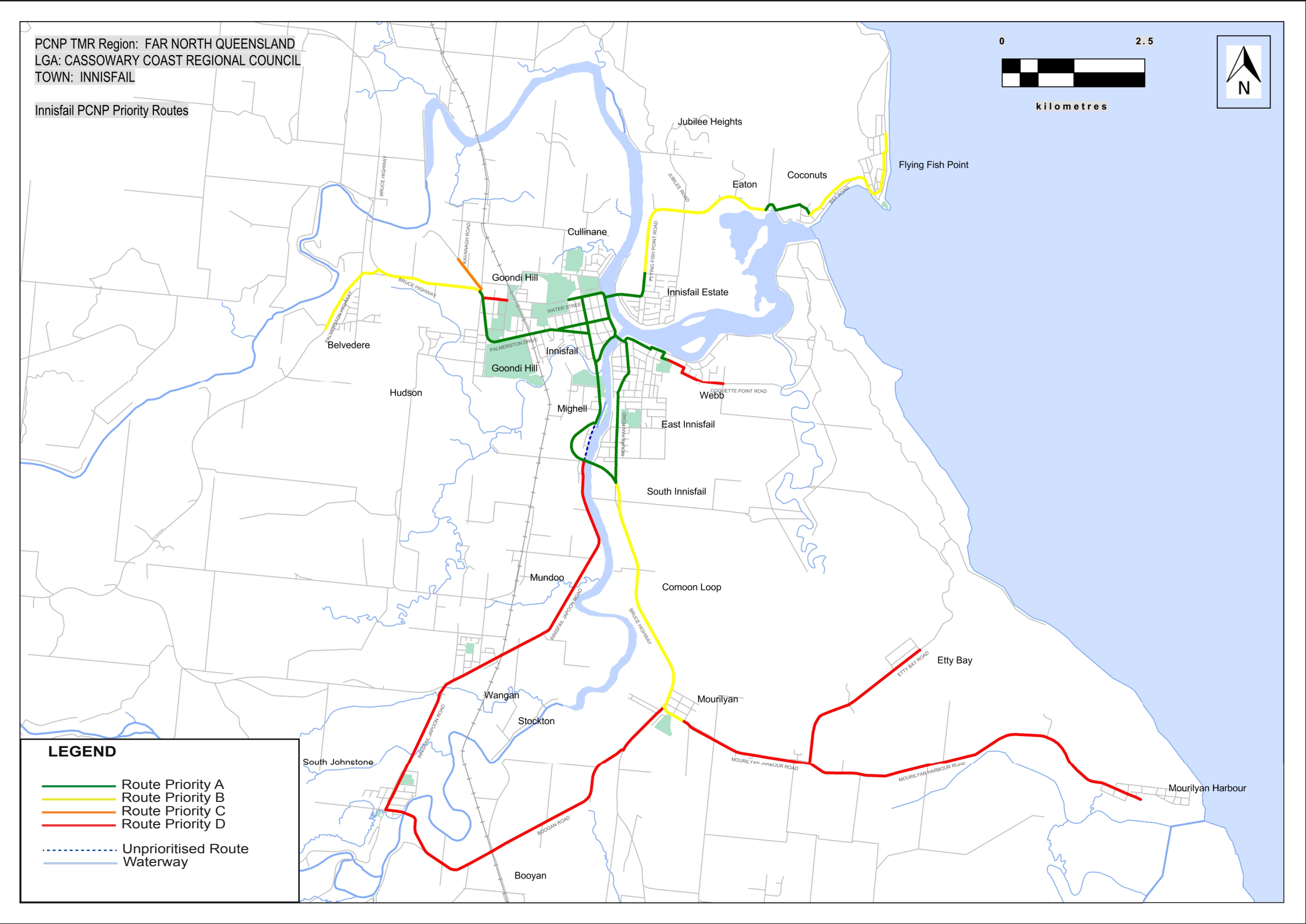
Far North Queensland Principal Cycle Network

The routes shown are indicative and exist to guide further planning that will determine the precise routes and design of cycle facilities.

Disclaimer: While every care is taken to ensure the accuracy of this data, Transport and Main Roads and/or the State Government makes no representation or warranties about its accuracy, reliability, completeness or suitability for any particular purpose and disclaims all responsibility and all liability (including without limitation, liability in negligence) for all expenses, losses, damages (including indirect or consequential damage) and costs which you might incur as a result of the data being inaccurate or incomplete in any way and for any reason.



Cassowary Coast Regional Council – Innisfail



Priority Route Map 10

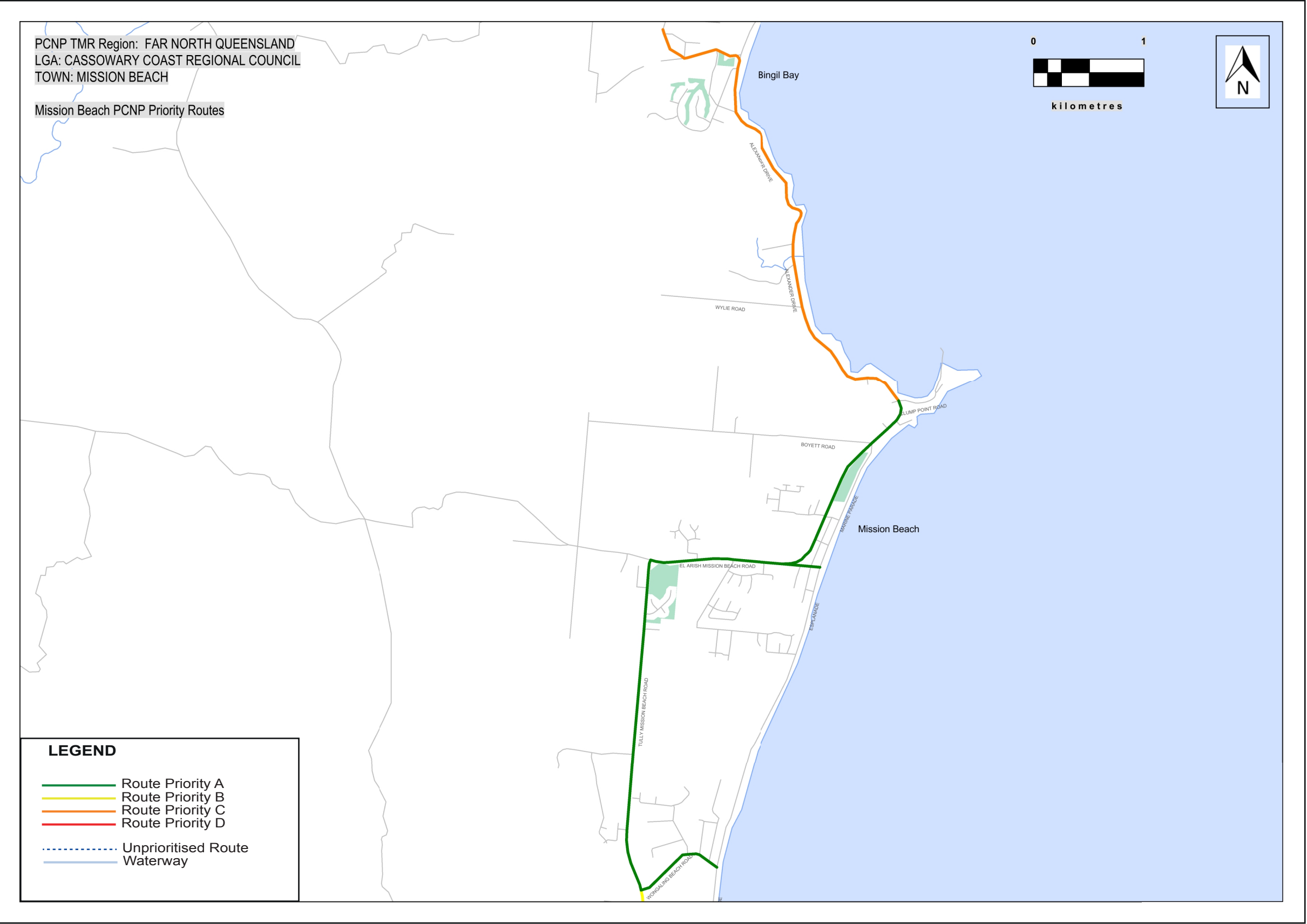
Far North Queensland Principal Cycle Network

The routes shown are indicative and exist to guide further planning that will determine the precise routes and design of cycle facilities.

Disclaimer: While every care is taken to ensure the accuracy of this data, Transport and Main Roads and/or the State Government makes no representation or warranties about its accuracy, reliability, completeness or suitability for any particular purpose and disclaims all responsibility and all liability (including without limitation, liability in negligence) for all expenses, losses, damages (including indirect or consequential damage) and costs which you might incur as a result of the data being inaccurate or incomplete in any way and for any reason.



Cassowary Coast Regional Council – Mission Beach



Priority Route Map 11

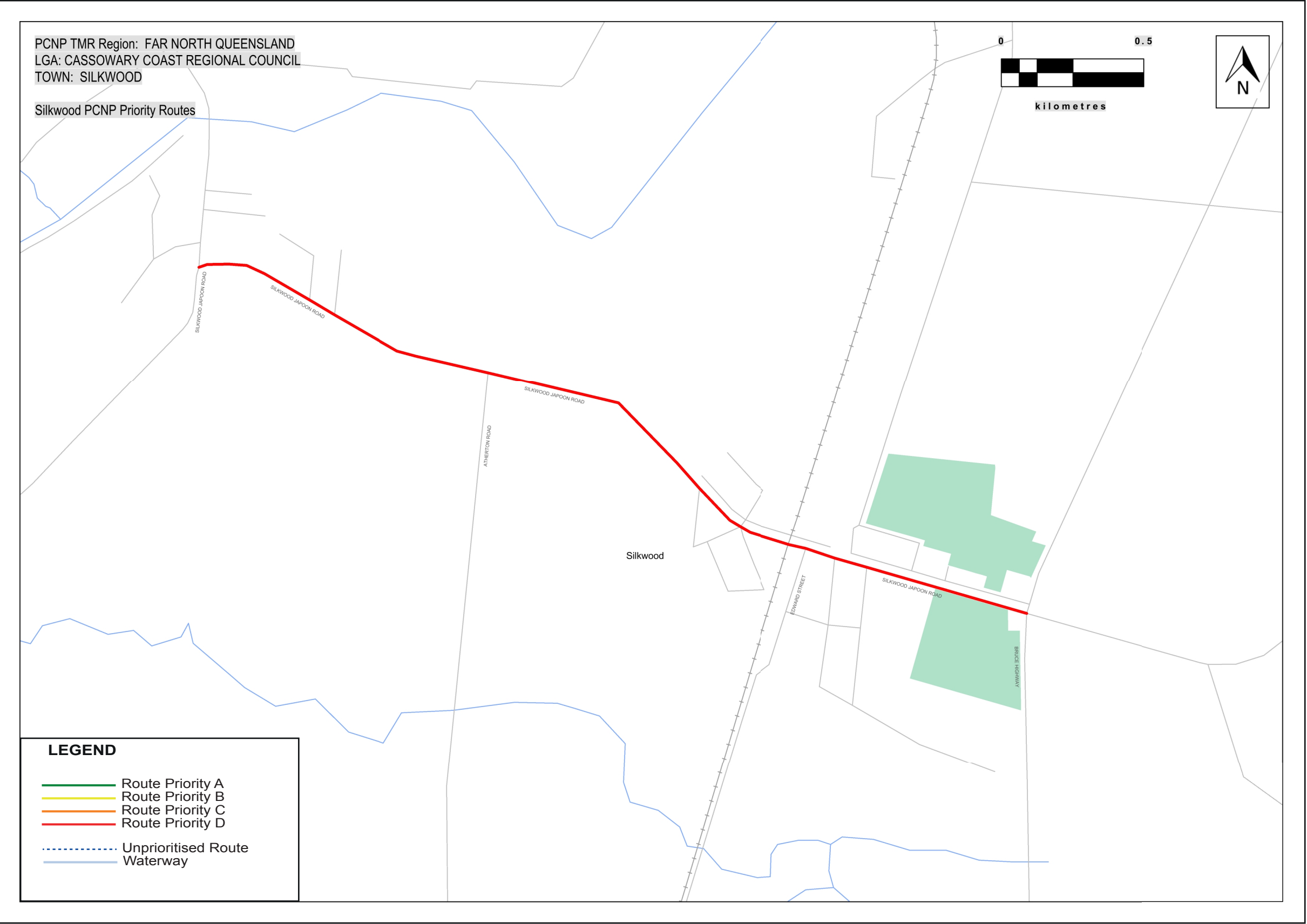
Far North Queensland Principal Cycle Network

The routes shown are indicative and exist to guide further planning that will determine the precise routes and design of cycle facilities.

Disclaimer: While every care is taken to ensure the accuracy of this data, Transport and Main Roads and/or the State Government makes no representation or warranties about its accuracy, reliability, completeness or suitability for any particular purpose and disclaims all responsibility and all liability (including without limitation, liability in negligence) for all expenses, losses, damages (including indirect or consequential damage) and costs which you might incur as a result of the data being inaccurate or incomplete in any way and for any reason.



Cassowary Coast Regional Council – Silkwood



Priority Route Map 12

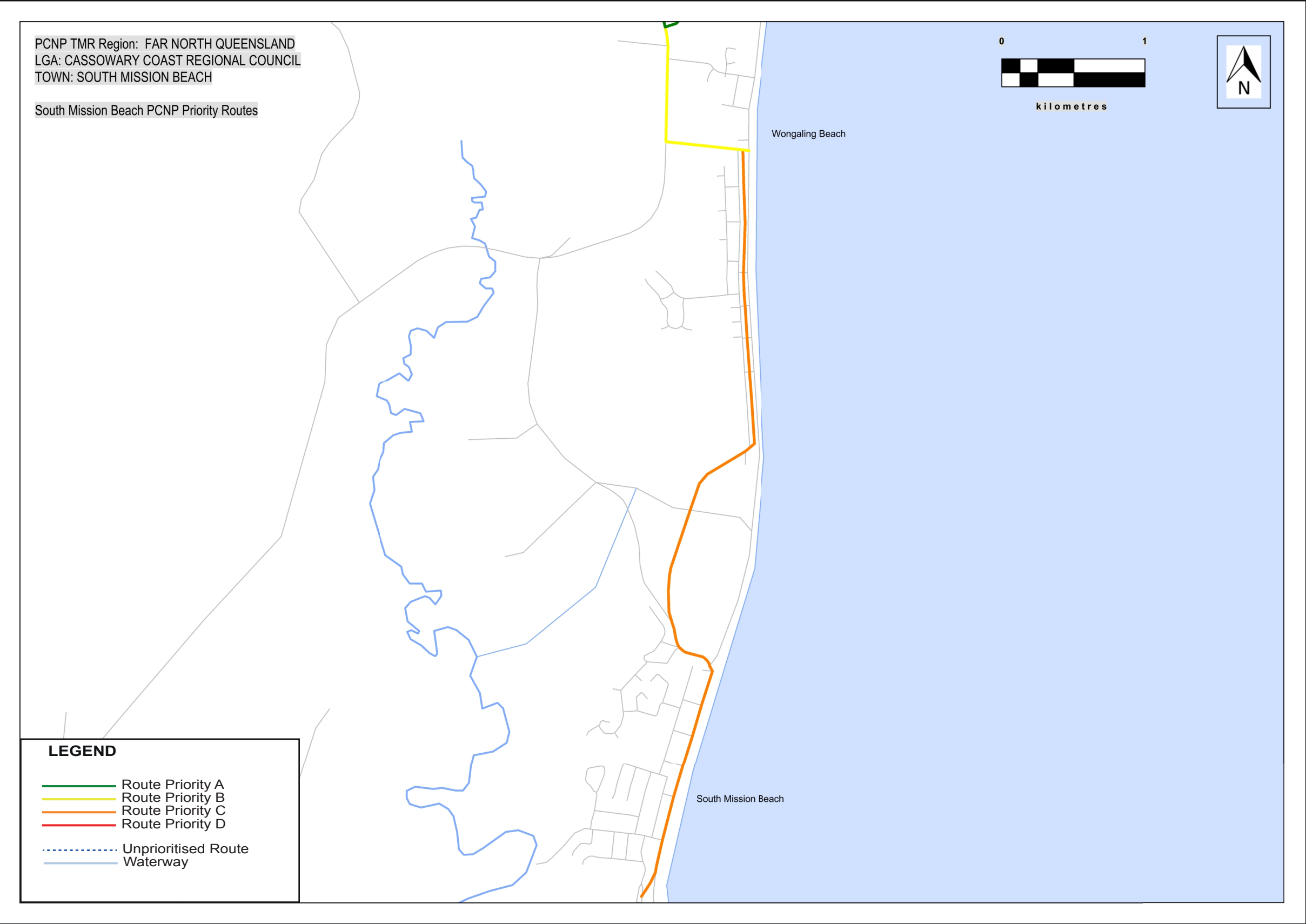
Far North Queensland Principal Cycle Network

The routes shown are indicative and exist to guide further planning that will determine the precise routes and design of cycle facilities.

Disclaimer: While every care is taken to ensure the accuracy of this data, Transport and Main Roads and/or the State Government makes no representation or warranties about its accuracy, reliability, completeness or suitability for any particular purpose and disclaims all responsibility and all liability (including without limitation, liability in negligence) for all expenses, losses, damages (including indirect or consequential damage) and costs which you might incur as a result of the data being inaccurate or incomplete in any way and for any reason.



Cassowary Coast Regional Council – South Mission Beach



Priority Route Map 13

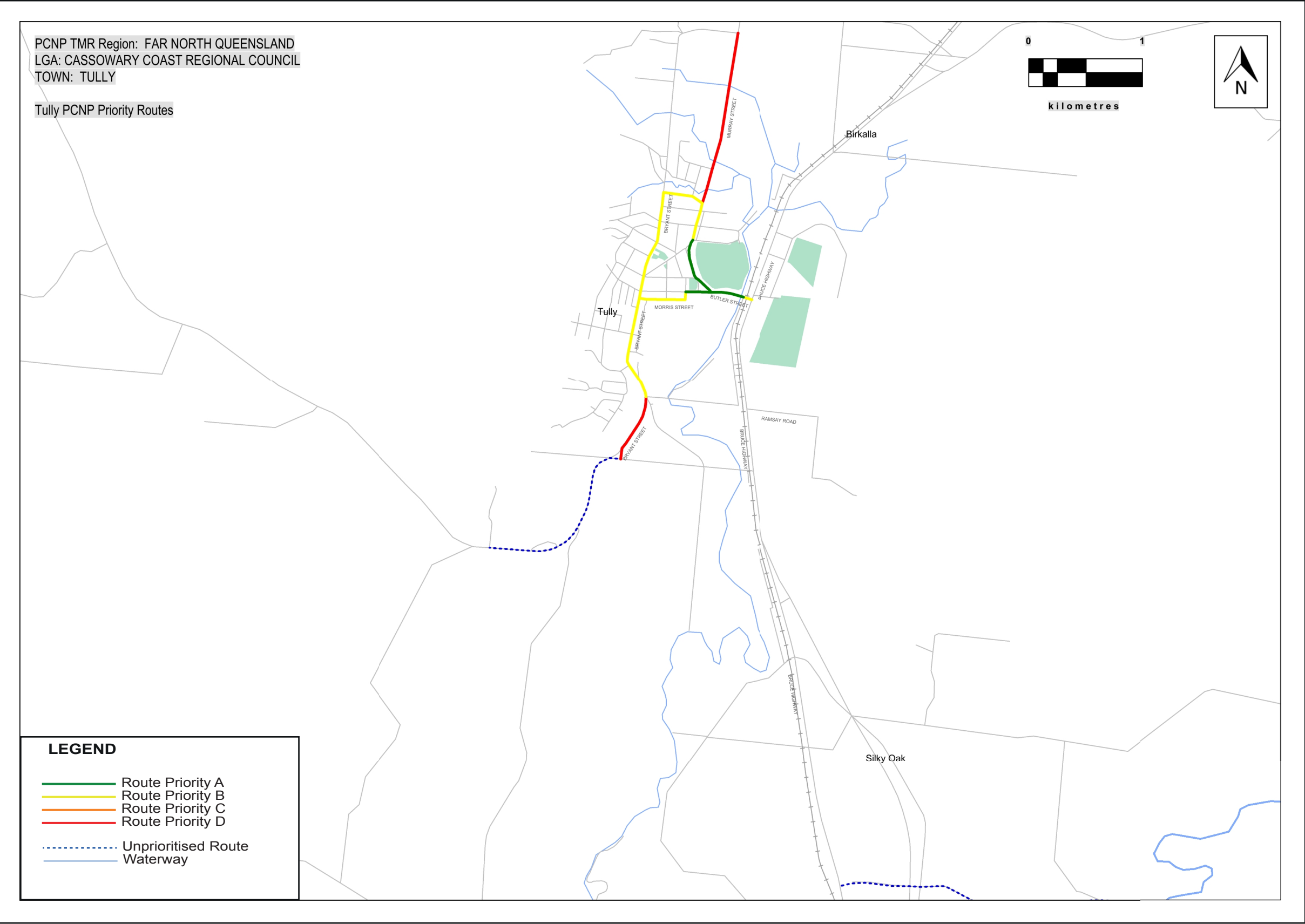
Far North Queensland Principal Cycle Network

The routes shown are indicative and exist to guide further planning that will determine the precise routes and design of cycle facilities.

Disclaimer: While every care is taken to ensure the accuracy of this data, Transport and Main Roads and/or the State Government makes no representation or warranties about its accuracy, reliability, completeness or suitability for any particular purpose and disclaims all responsibility and all liability (including without limitation, liability in negligence) for all expenses, losses, damages (including indirect or consequential damage) and costs which you might incur as a result of the data being inaccurate or incomplete in any way and for any reason.



Cassowary Coast Regional Council – Tully



Priority Route Map 14

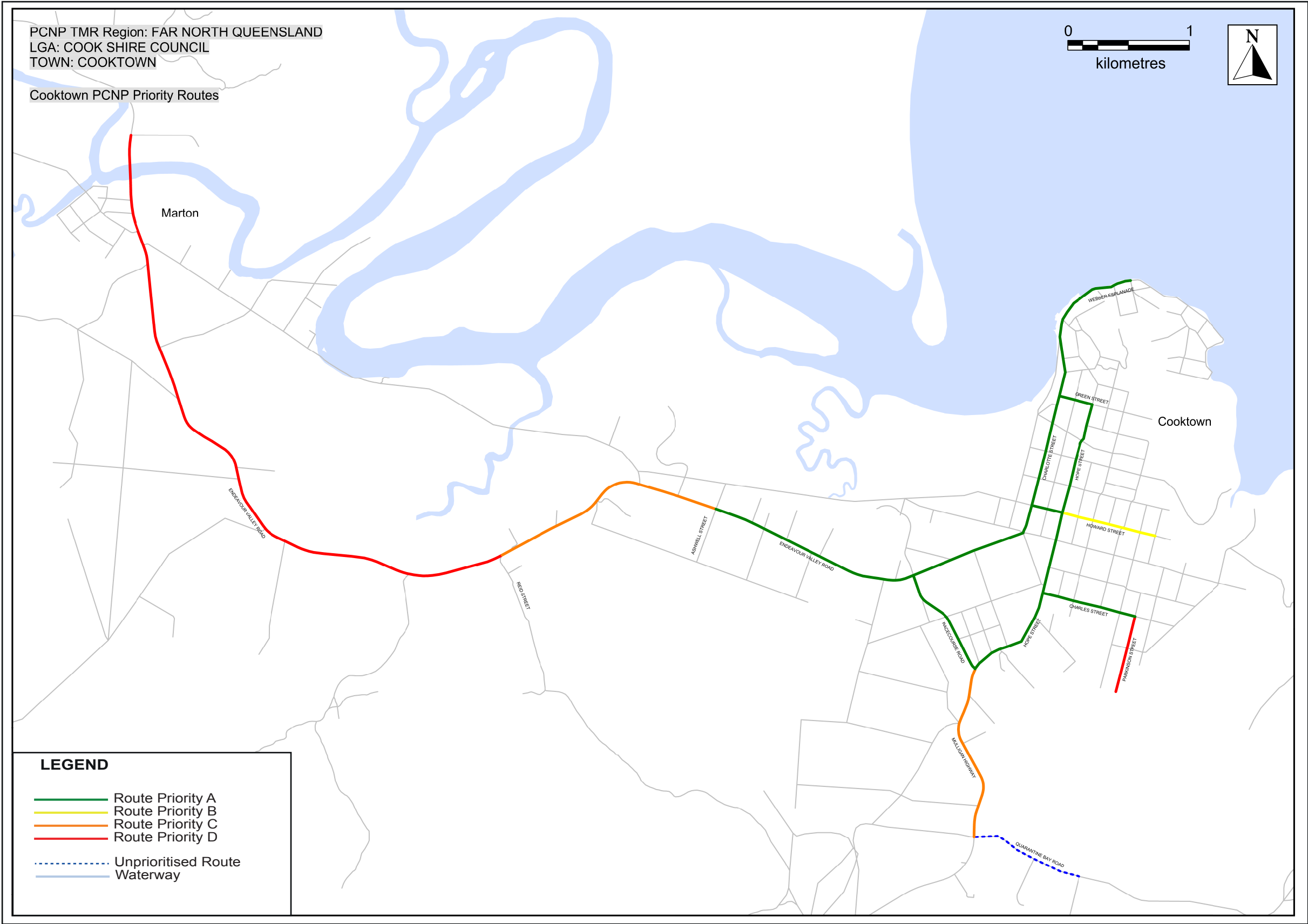
Far North Queensland Principal Cycle Network

The routes shown are indicative and exist to guide further planning that will determine the precise routes and design of cycle facilities.

Disclaimer: While every care is taken to ensure the accuracy of this data, Transport and Main Roads and/or the State Government makes no representation or warranties about its accuracy, reliability, completeness or suitability for any particular purpose and disclaims all responsibility and all liability (including without limitation, liability in negligence) for all expenses, losses, damages (including indirect or consequential damage) and costs which you might incur as a result of the data being inaccurate or incomplete in any way and for any reason.



Cook Shire Council – Cooktown



Priority Route Map 15

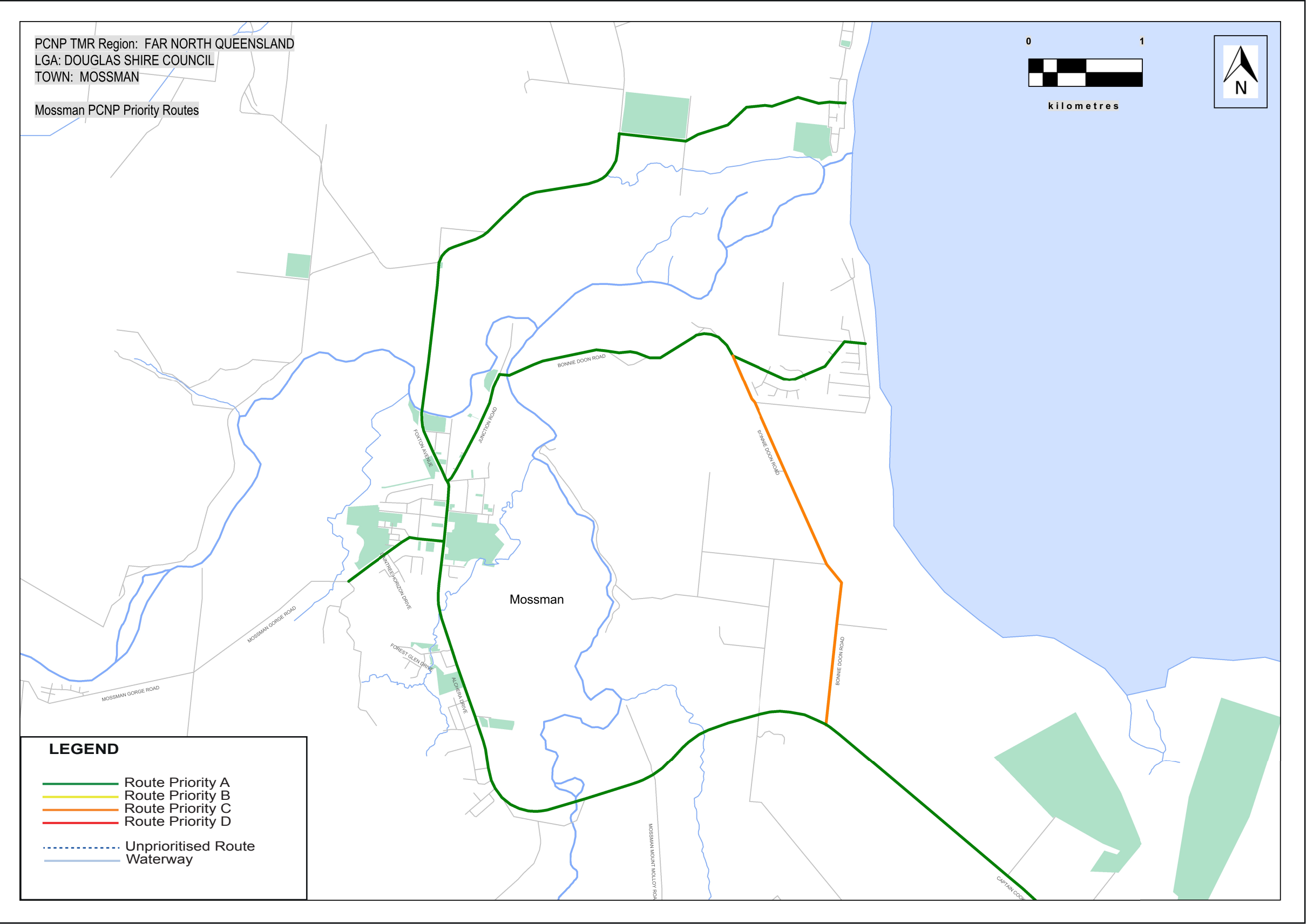
Far North Queensland Principal Cycle Network

The routes shown are indicative and exist to guide further planning that will determine the precise routes and design of cycle facilities.

Disclaimer: While every care is taken to ensure the accuracy of this data, Transport and Main Roads and/or the State Government makes no representation or warranties about its accuracy, reliability, completeness or suitability for any particular purpose and disclaims all responsibility and all liability (including without limitation, liability in negligence) for all expenses, losses, damages (including indirect or consequential damage) and costs which you might incur as a result of the data being inaccurate or incomplete in any way and for any reason.



Douglas Shire Council – Mossman



Priority Route Map 16

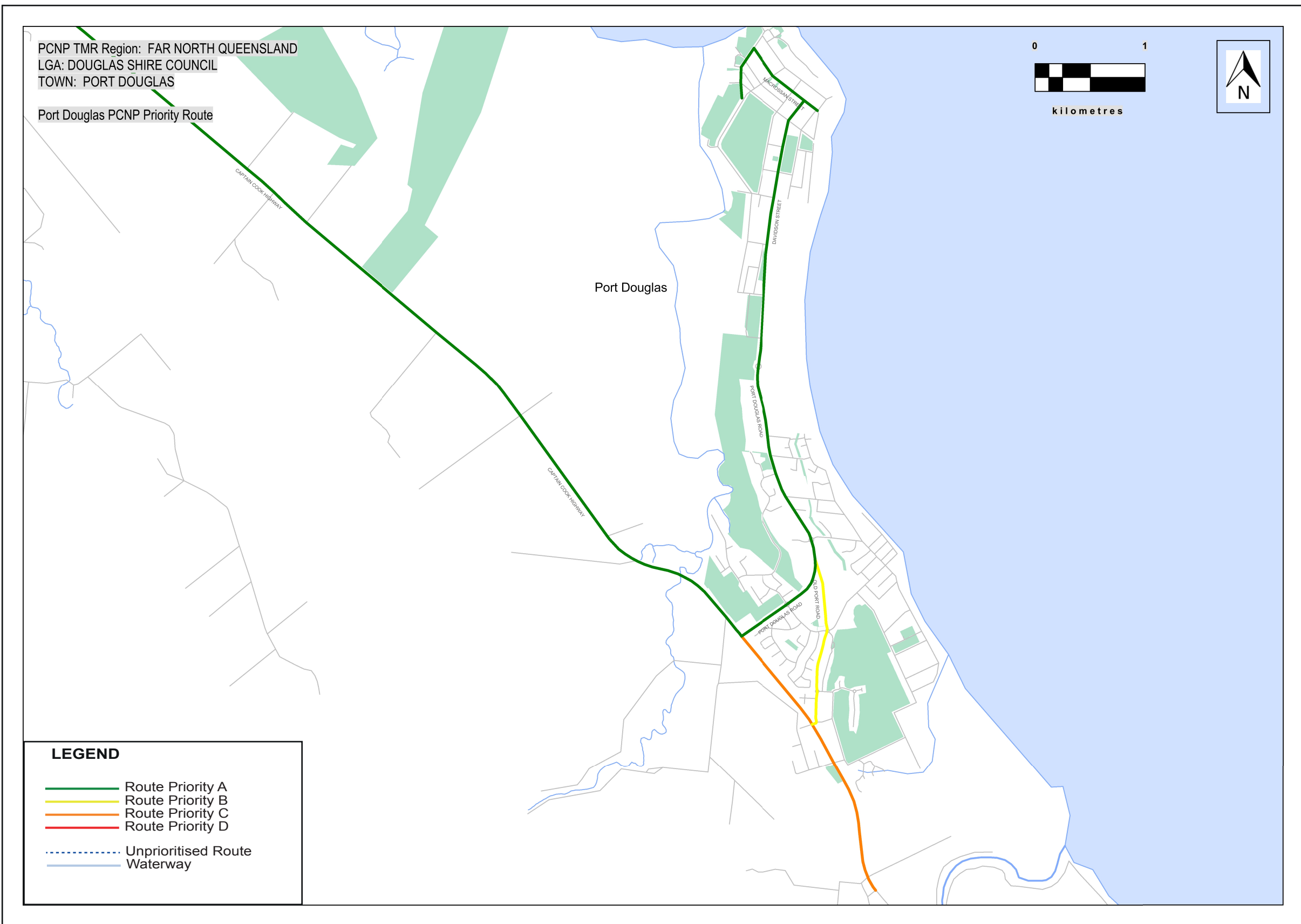
Far North Queensland Principal Cycle Network

The routes shown are indicative and exist to guide further planning that will determine the precise routes and design of cycle facilities.

Disclaimer: While every care is taken to ensure the accuracy of this data, Transport and Main Roads and/or the State Government makes no representation or warranties about its accuracy, reliability, completeness or suitability for any particular purpose and disclaims all responsibility and all liability (including without limitation, liability in negligence) for all expenses, losses, damages (including indirect or consequential damage) and costs which you might incur as a result of the data being inaccurate or incomplete in any way and for any reason.



Douglas Shire Council – Port Douglas



Priority Route Map 17

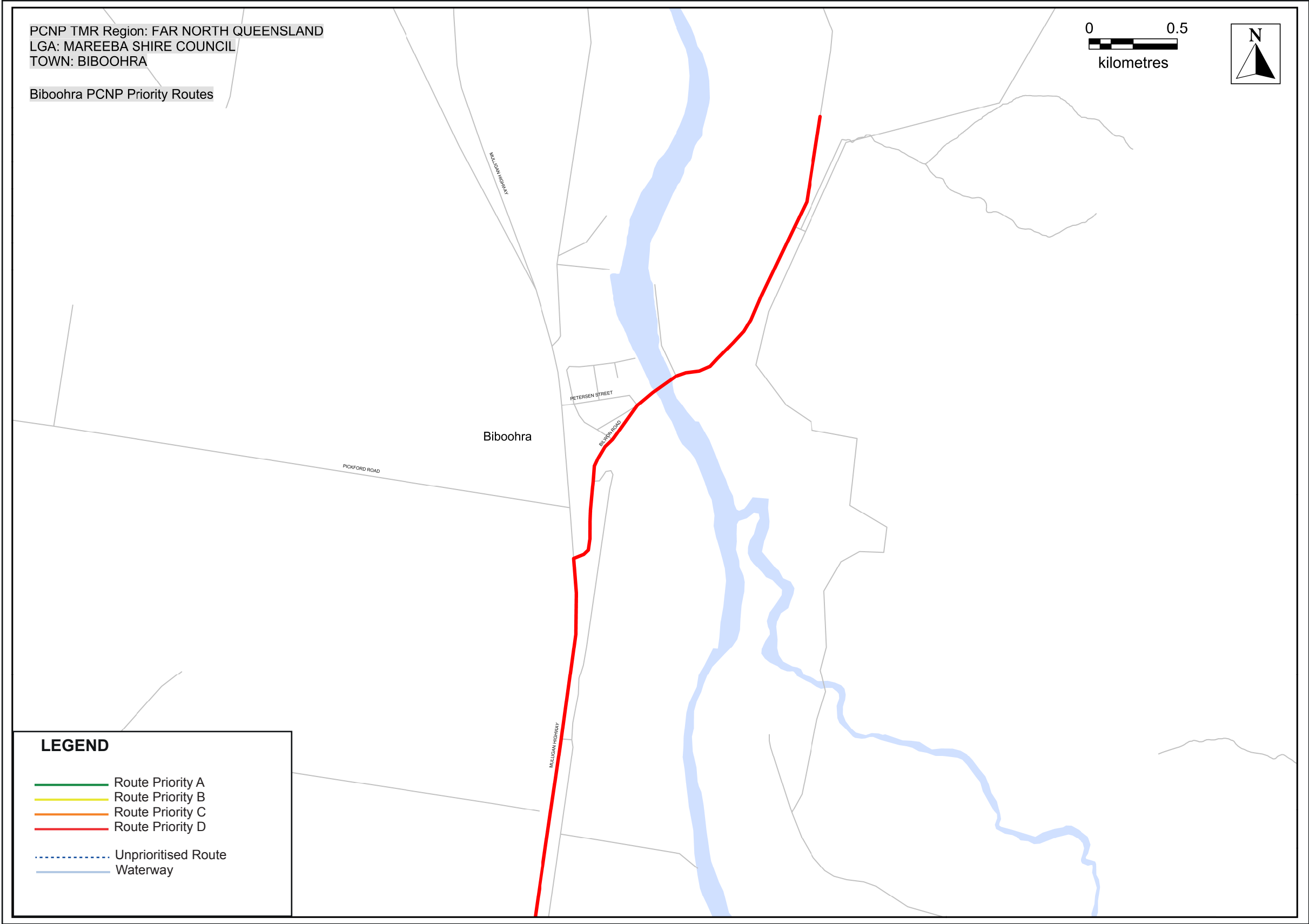
Far North Queensland Principal Cycle Network

The routes shown are indicative and exist to guide further planning that will determine the precise routes and design of cycle facilities.

Disclaimer: While every care is taken to ensure the accuracy of this data, Transport and Main Roads and/or the State Government makes no representation or warranties about its accuracy, reliability, completeness or suitability for any particular purpose and disclaims all responsibility and all liability (including without limitation, liability in negligence) for all expenses, losses, damages (including indirect or consequential damage) and costs which you might incur as a result of the data being inaccurate or incomplete in any way and for any reason.



Mareeba Shire Council – Bibboohra



Priority Route Map 18

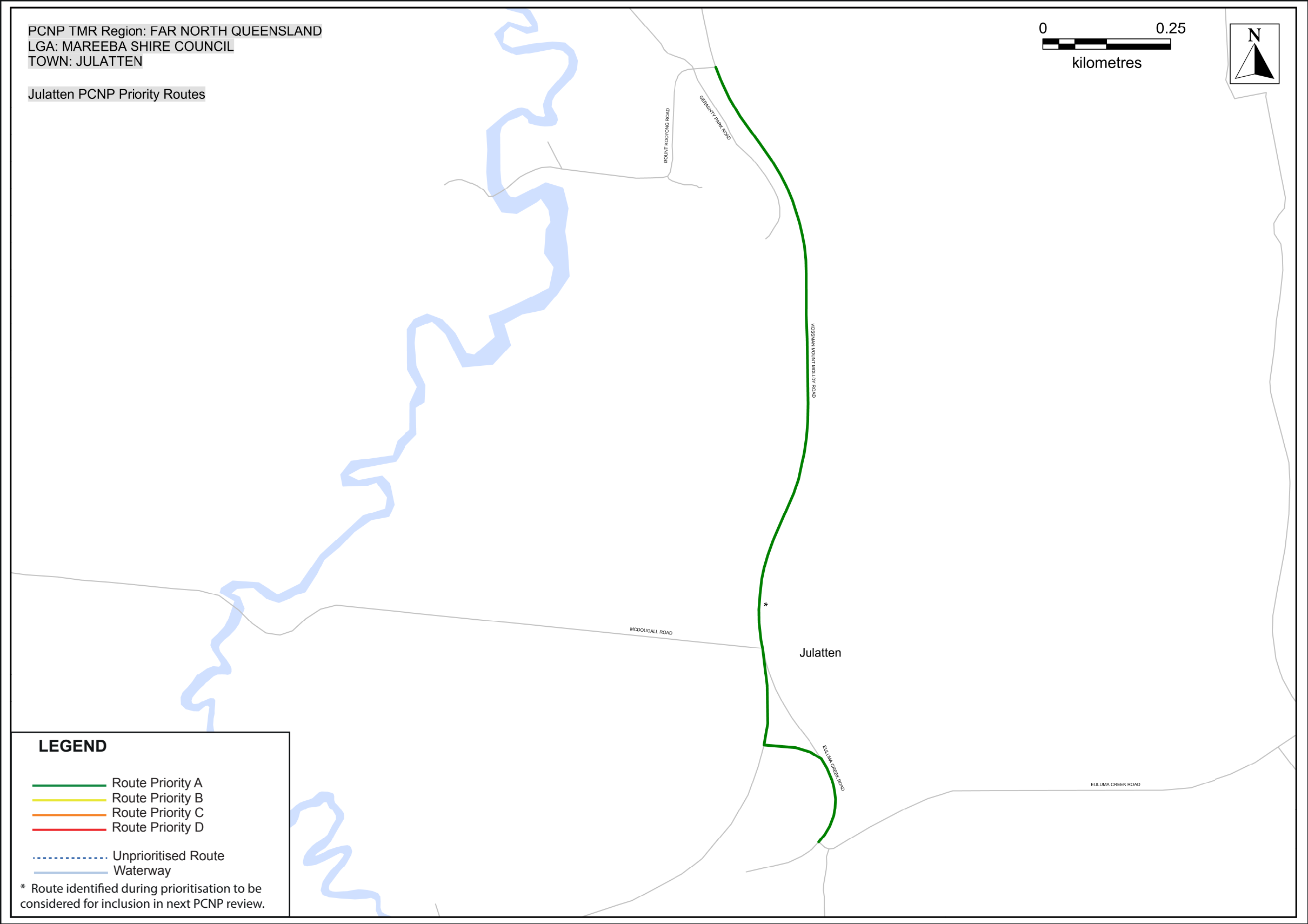
Far North Queensland Principal Cycle Network

The routes shown are indicative and exist to guide further planning that will determine the precise routes and design of cycle facilities.

Disclaimer: While every care is taken to ensure the accuracy of this data, Transport and Main Roads and/or the State Government makes no representation or warranties about its accuracy, reliability, completeness or suitability for any particular purpose and disclaims all responsibility and all liability (including without limitation, liability in negligence) for all expenses, losses, damages (including indirect or consequential damage) and costs which you might incur as a result of the data being inaccurate or incomplete in any way and for any reason.



Mareeba Shire Council – Julatten



Priority Route Map 19

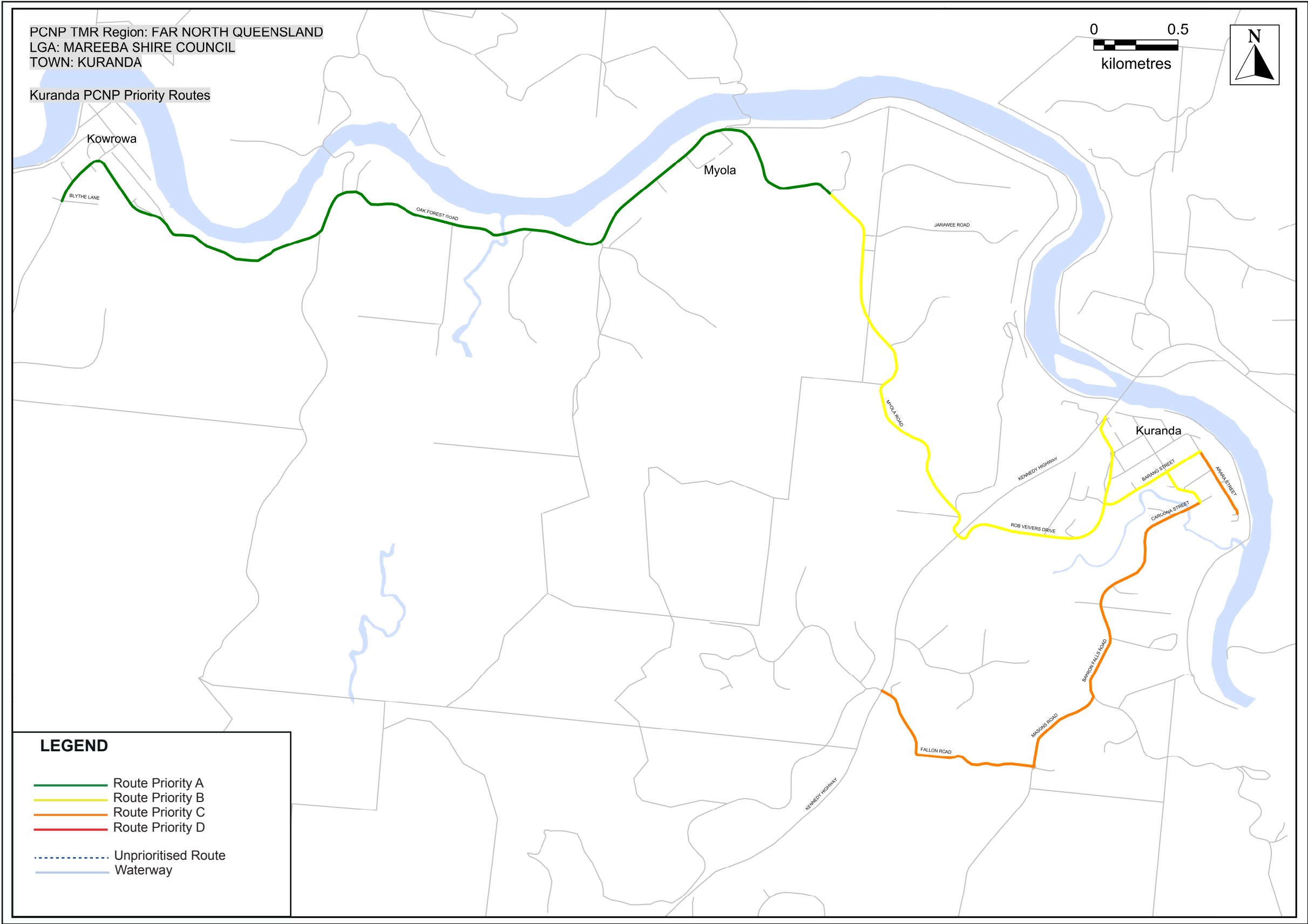
Far North Queensland Principal Cycle Network

The routes shown are indicative and exist to guide further planning that will determine the precise routes and design of cycle facilities.

Disclaimer: While every care is taken to ensure the accuracy of this data, Transport and Main Roads and/or the State Government makes no representation or warranties about its accuracy, reliability, completeness or suitability for any particular purpose and disclaims all responsibility and all liability (including without limitation, liability in negligence) for all expenses, losses, damages (including indirect or consequential damage) and costs which you might incur as a result of the data being inaccurate or incomplete in any way and for any reason.



Mareeba Shire Council – Kuranda



Priority Route Map 20

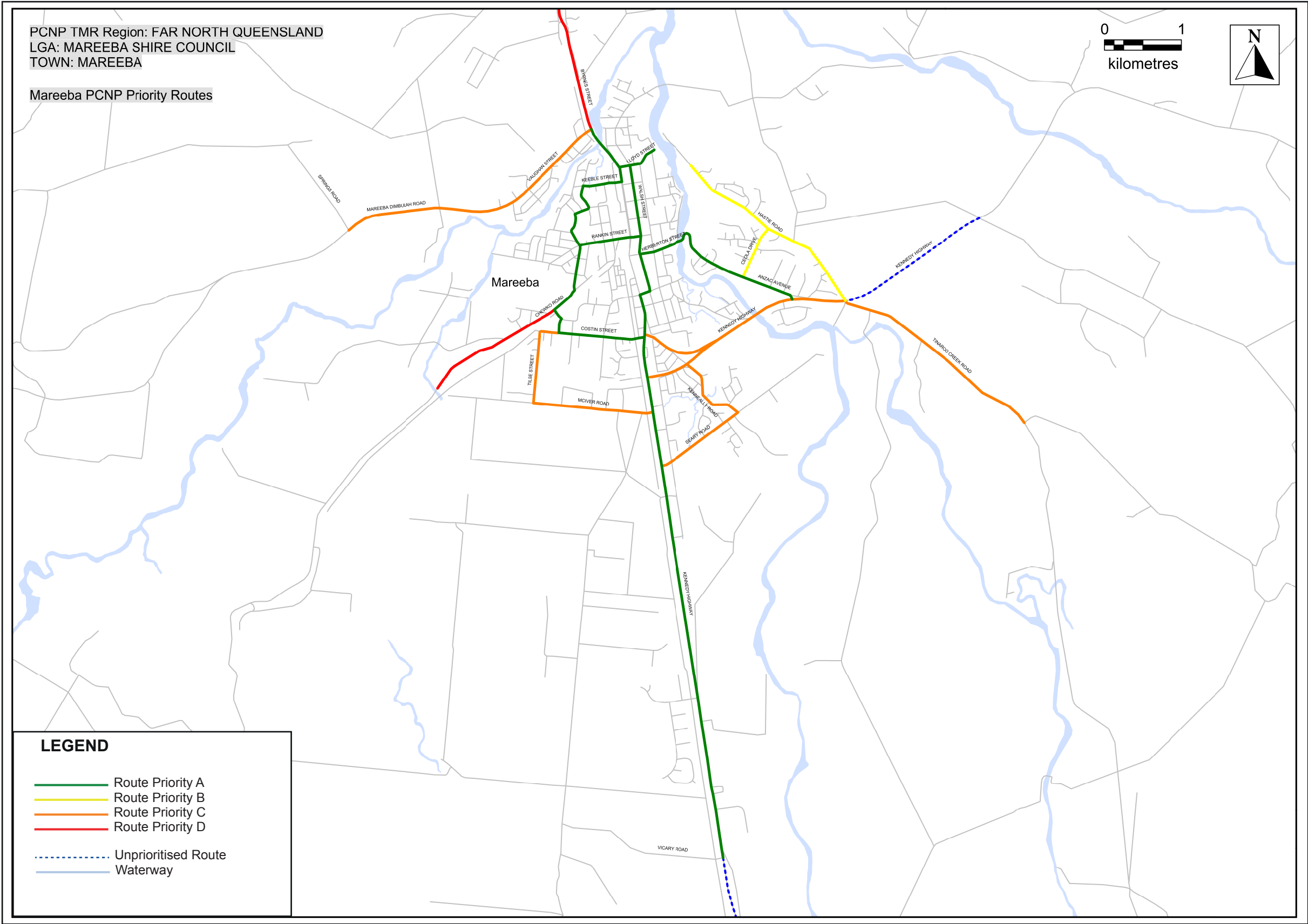
Far North Queensland Principal Cycle Network

The routes shown are indicative and exist to guide further planning that will determine the precise routes and design of cycle facilities.

Disclaimer: While every care is taken to ensure the accuracy of this data, Transport and Main Roads and/or the State Government makes no representation or warranties about its accuracy, reliability, completeness or suitability for any particular purpose and disclaims all responsibility and all liability (including without limitation, liability in negligence) for all expenses, losses, damages (including indirect or consequential damage) and costs which you might incur as a result of the data being inaccurate or incomplete in any way and for any reason.



Mareeba Shire Council – Mareeba



Priority Route Map 21

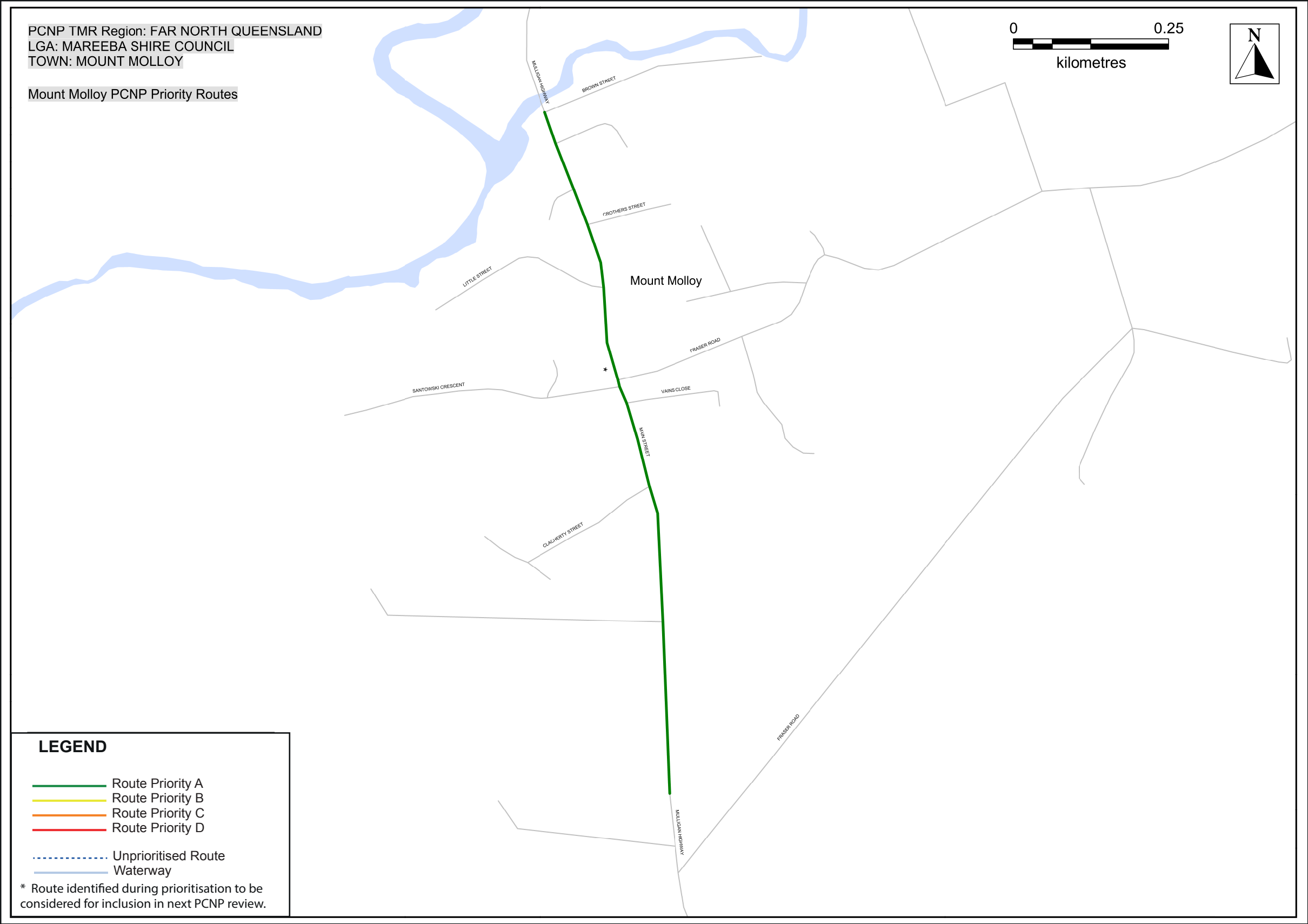
Far North Queensland Principal Cycle Network

The routes shown are indicative and exist to guide further planning that will determine the precise routes and design of cycle facilities.

Disclaimer: While every care is taken to ensure the accuracy of this data, Transport and Main Roads and/or the State Government makes no representation or warranties about its accuracy, reliability, completeness or suitability for any particular purpose and disclaims all responsibility and all liability (including without limitation, liability in negligence) for all expenses, losses, damages (including indirect or consequential damage) and costs which you might incur as a result of the data being inaccurate or incomplete in any way and for any reason.



Mareeba Shire Council – Mount Molloy



Priority Route Map 22

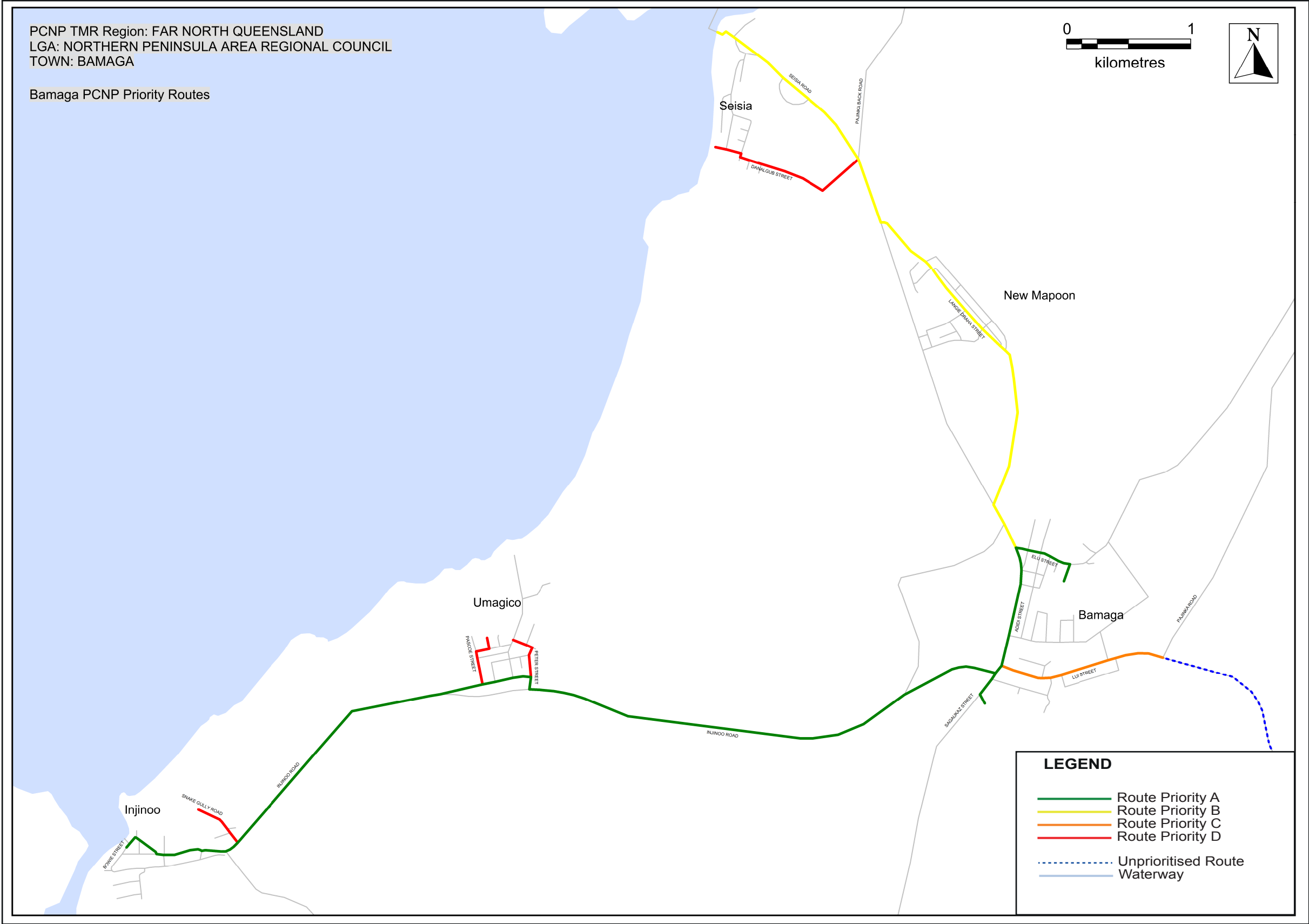
Far North Queensland Principal Cycle Network

The routes shown are indicative and exist to guide further planning that will determine the precise routes and design of cycle facilities.

Disclaimer: While every care is taken to ensure the accuracy of this data, Transport and Main Roads and/or the State Government makes no representation or warranties about its accuracy, reliability, completeness or suitability for any particular purpose and disclaims all responsibility and all liability (including without limitation, liability in negligence) for all expenses, losses, damages (including indirect or consequential damage) and costs which you might incur as a result of the data being inaccurate or incomplete in any way and for any reason.



Northern Peninsula Area Regional Council – Bamaga



Priority Route Map 23

Far North Queensland Principal Cycle Network

The routes shown are indicative and exist to guide further planning that will determine the precise routes and design of cycle facilities.

Disclaimer: While every care is taken to ensure the accuracy of this data, Transport and Main Roads and/or the State Government makes no representation or warranties about its accuracy, reliability, completeness or suitability for any particular purpose and disclaims all responsibility and all liability (including without limitation, liability in negligence) for all expenses, losses, damages (including indirect or consequential damage) and costs which you might incur as a result of the data being inaccurate or incomplete in any way and for any reason.



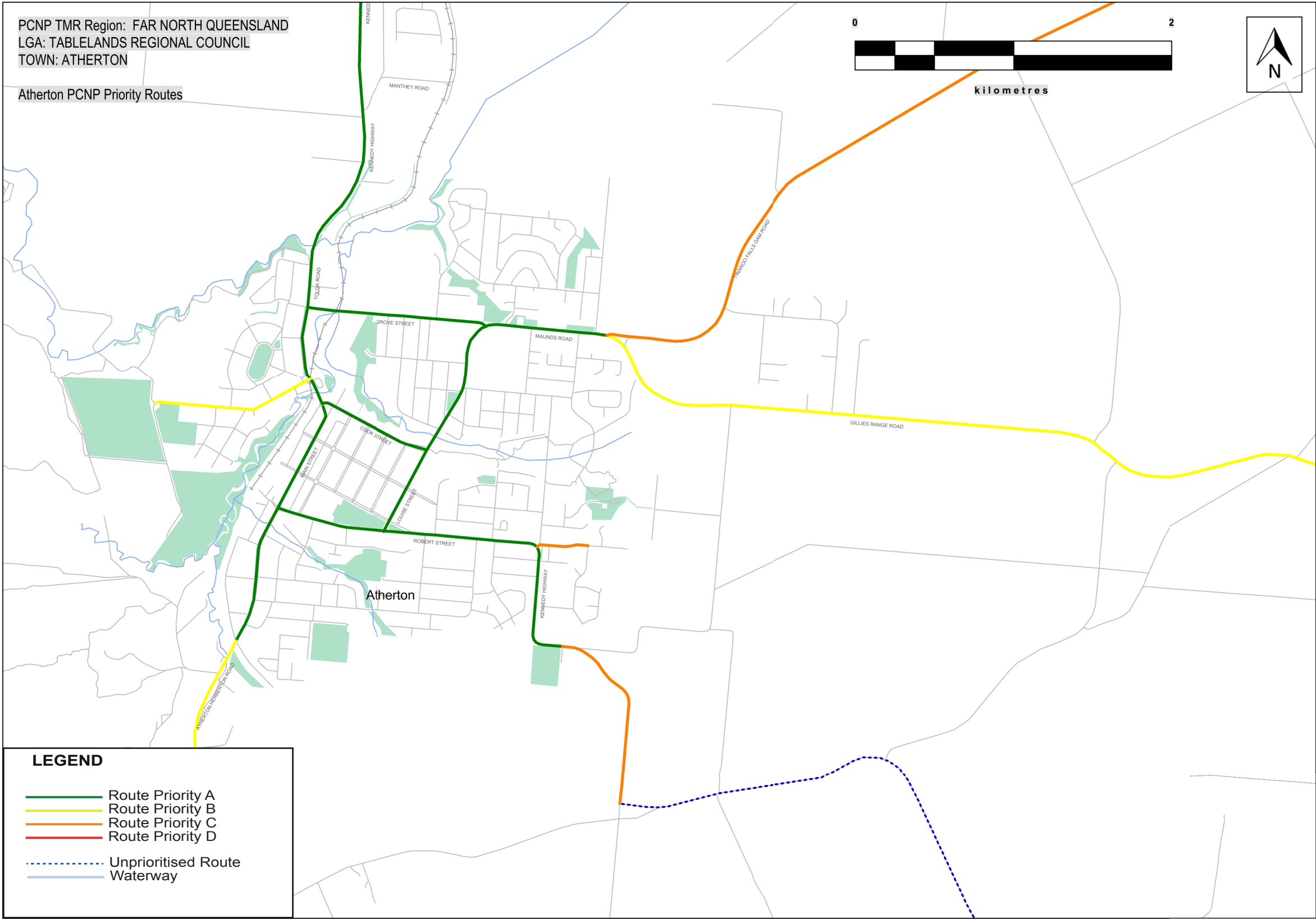
Tablelands Regional Council – Atherton

Priority Route Map 24

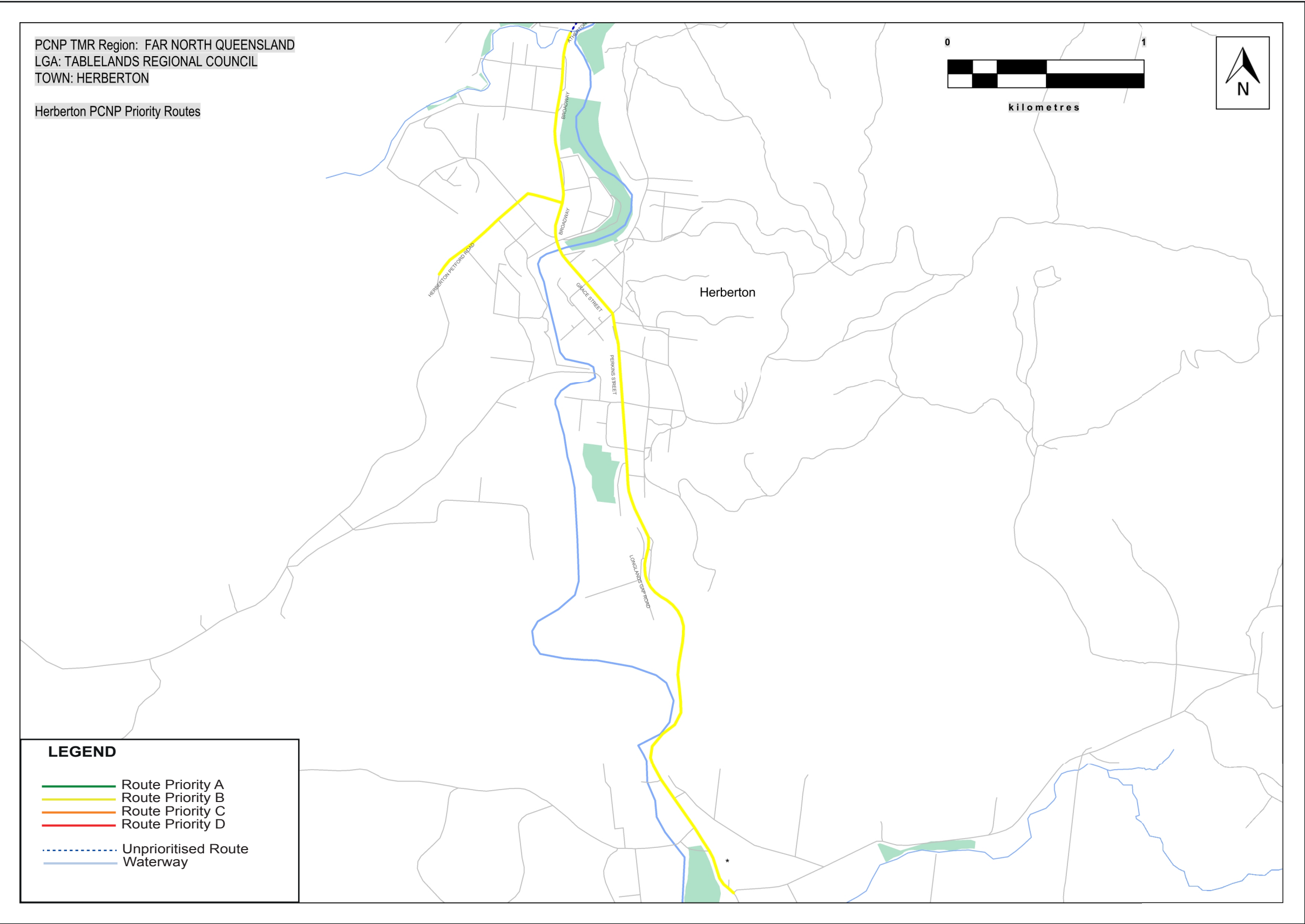
Far North Queensland Principal Cycle Network

The routes shown are indicative and exist to guide further planning that will determine the precise routes and design of cycle facilities.

Disclaimer: While every care is taken to ensure the accuracy of this data, Transport and Main Roads and/or the State Government makes no representation or warranties about its accuracy, reliability, completeness or suitability for any particular purpose and disclaims all responsibility and all liability (including without limitation, liability in negligence) for all expenses, losses, damages (including indirect or consequential damage) and costs which you might incur as a result of the data being inaccurate or incomplete in any way and for any reason.



Tablelands Regional Council – Herberton



Priority Route Map 25

Far North Queensland Principal Cycle Network

The routes shown are indicative and exist to guide further planning that will determine the precise routes and design of cycle facilities.

Disclaimer: While every care is taken to ensure the accuracy of this data, Transport and Main Roads and/or the State Government makes no representation or warranties about its accuracy, reliability, completeness or suitability for any particular purpose and disclaims all responsibility and all liability (including without limitation, liability in negligence) for all expenses, losses, damages (including indirect or consequential damage) and costs which you might incur as a result of the data being inaccurate or incomplete in any way and for any reason.



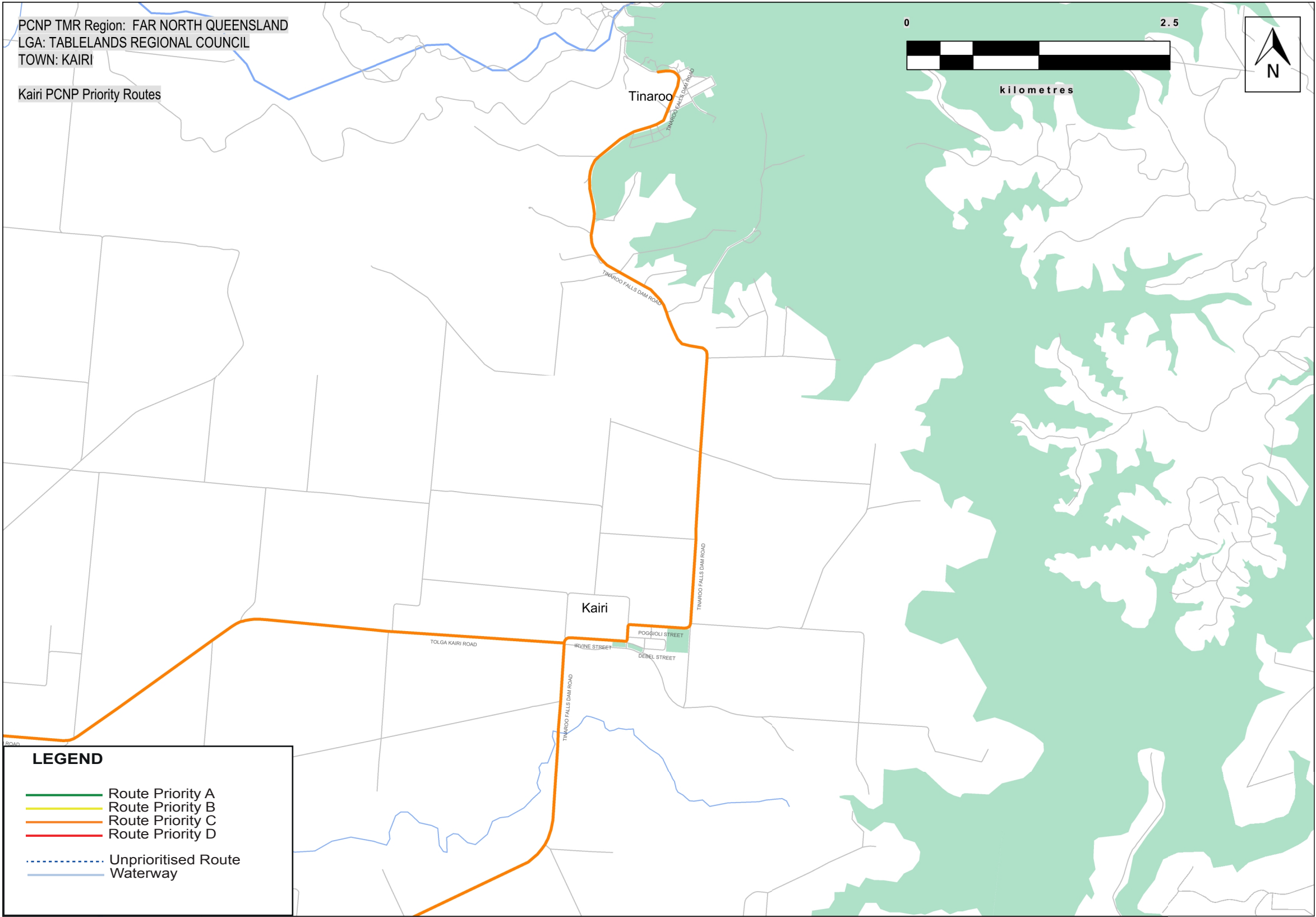
Tablelands Regional Council – Kairi

Priority Route Map 26

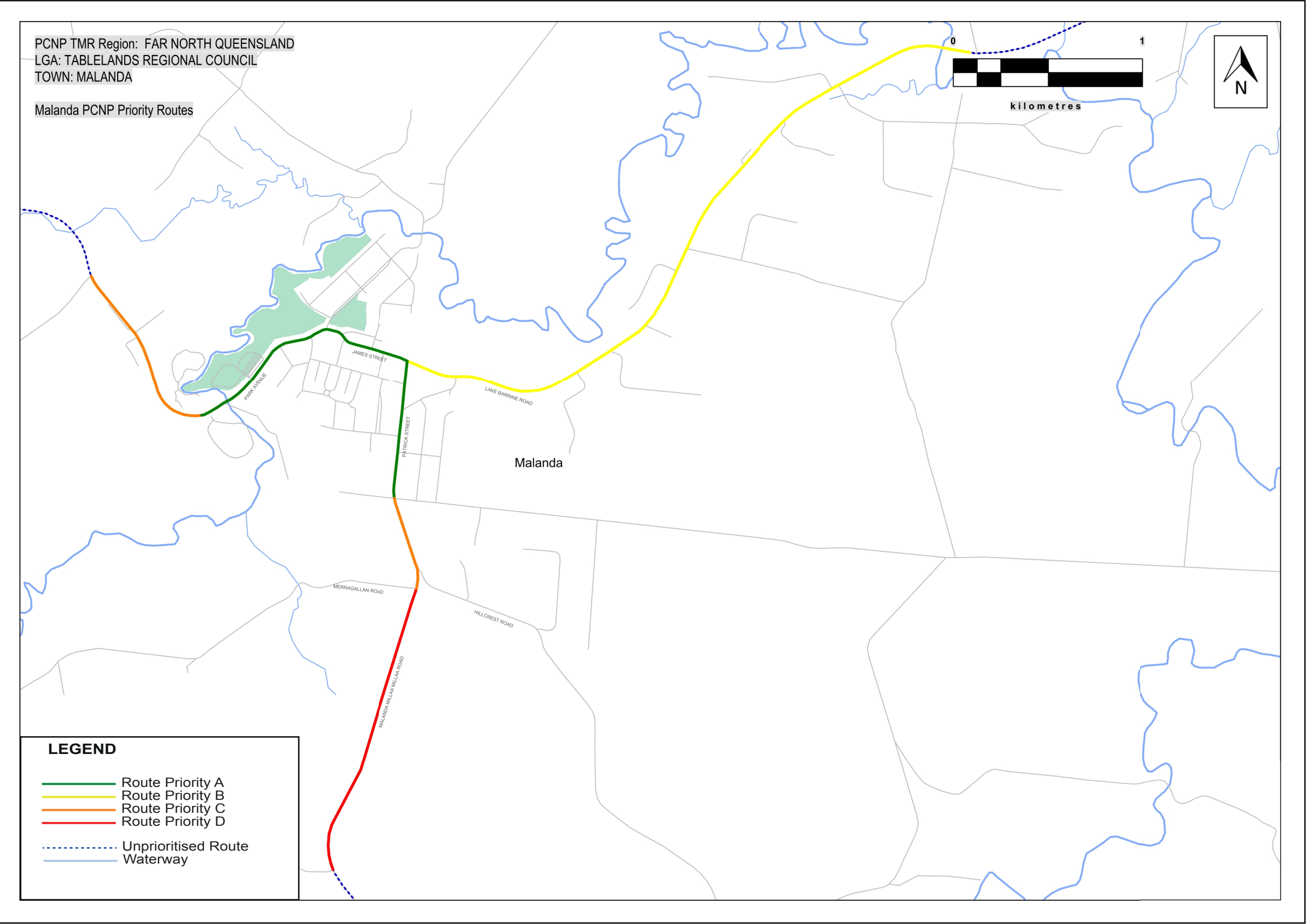
Far North Queensland Principal Cycle Network

The routes shown are indicative and exist to guide further planning that will determine the precise routes and design of cycle facilities.

Disclaimer: While every care is taken to ensure the accuracy of this data, Transport and Main Roads and/or the State Government makes no representation or warranties about its accuracy, reliability, completeness or suitability for any particular purpose and disclaims all responsibility and all liability (including without limitation, liability in negligence) for all expenses, losses, damages (including indirect or consequential damage) and costs which you might incur as a result of the data being inaccurate or incomplete in any way and for any reason.



Tablelands Regional Council – Malanda



Priority Route Map 27

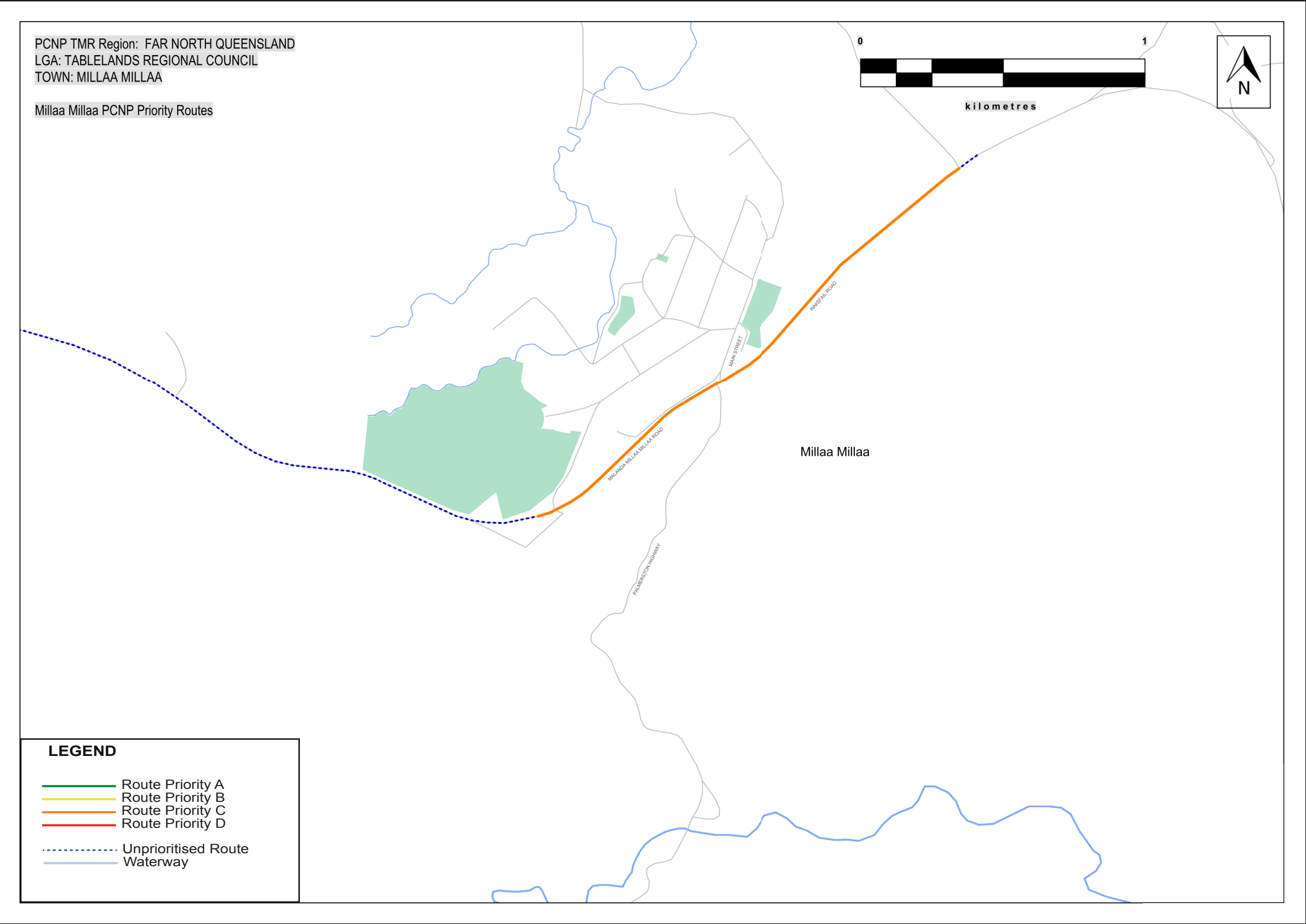
Far North Queensland Principal Cycle Network

The routes shown are indicative and exist to guide further planning that will determine the precise routes and design of cycle facilities.

Disclaimer: While every care is taken to ensure the accuracy of this data, Transport and Main Roads and/or the State Government makes no representation or warranties about its accuracy, reliability, completeness or suitability for any particular purpose and disclaims all responsibility and all liability (including without limitation, liability in negligence) for all expenses, losses, damages (including indirect or consequential damage) and costs which you might incur as a result of the data being inaccurate or incomplete in any way and for any reason.



Tablelands Regional Council – Millaa Millaa



Priority Route Map 28

Far North Queensland Principal Cycle Network

The routes shown are indicative and exist to guide further planning that will determine the precise routes and design of cycle facilities.

Disclaimer: While every care is taken to ensure the accuracy of this data, Transport and Main Roads and/or the State Government makes no representation or warranties about its accuracy, reliability, completeness or suitability for any particular purpose and disclaims all responsibility and all liability (including without limitation, liability in negligence) for all expenses, losses, damages (including indirect or consequential damage) and costs which you might incur as a result of the data being inaccurate or incomplete in any way and for any reason.



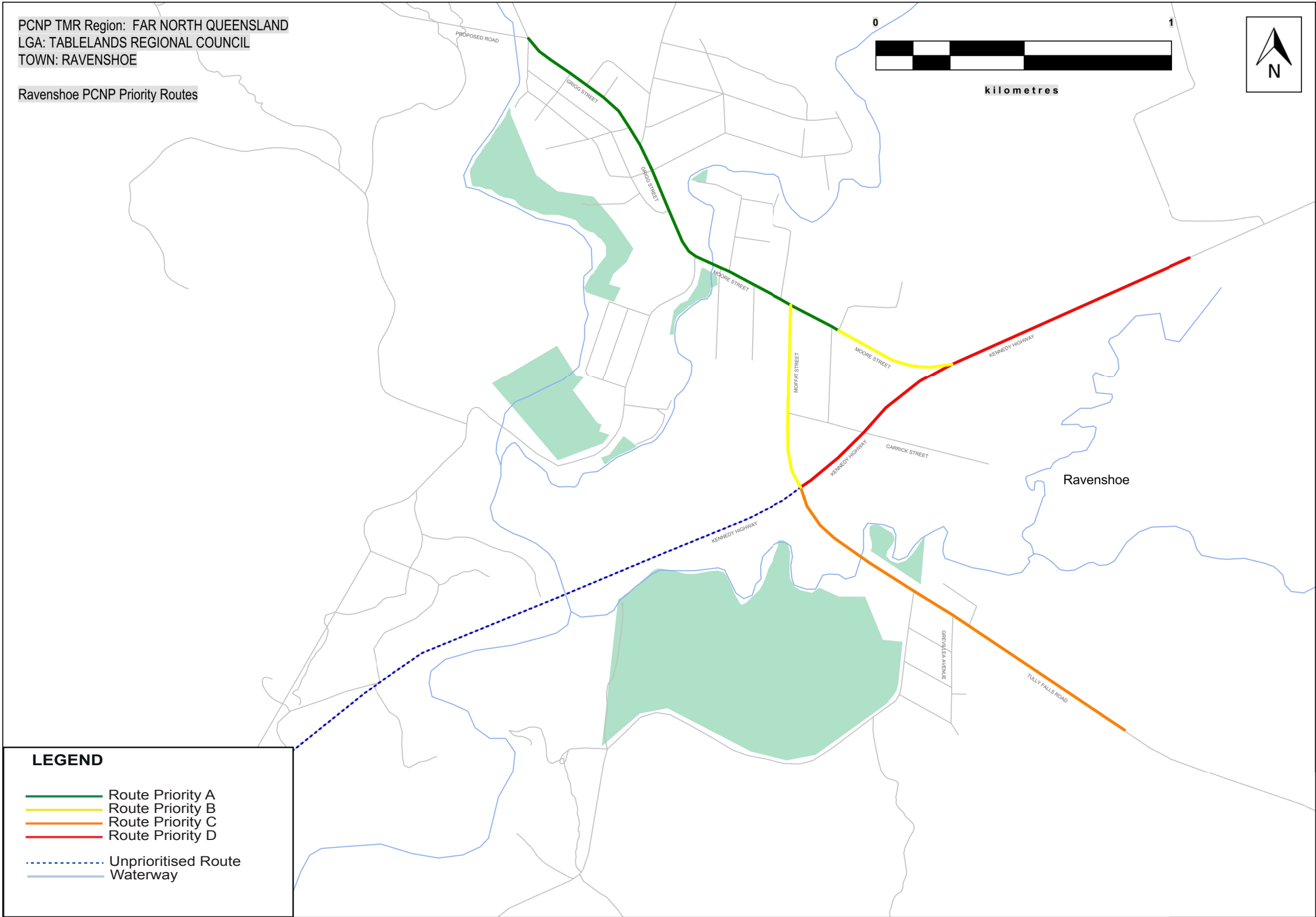
Tablelands Regional Council – Ravenshoe

Priority Route Map 29

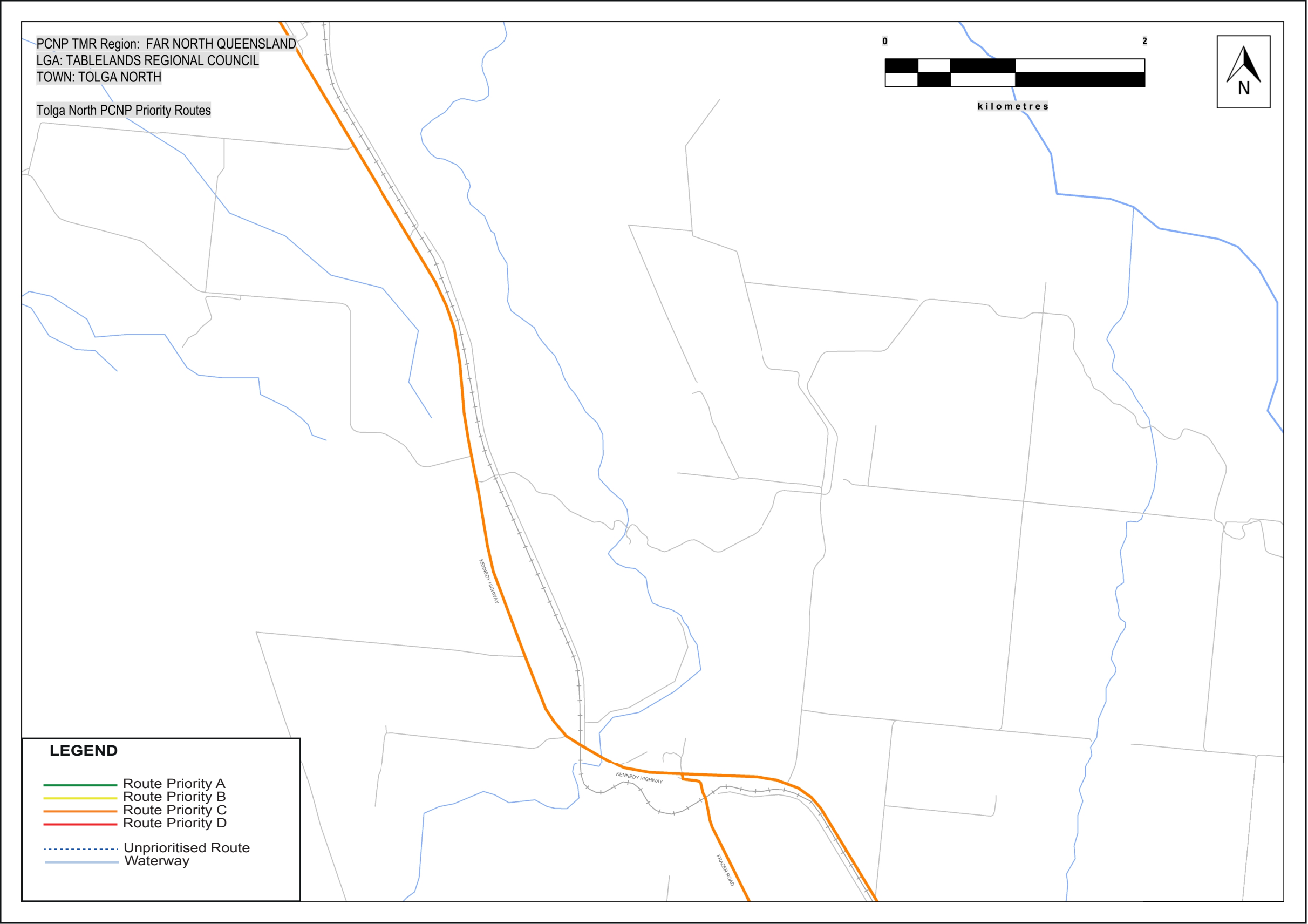
Far North Queensland Principal Cycle Network

The routes shown are indicative and exist to guide further planning that will determine the precise routes and design of cycle facilities.

Disclaimer: While every care is taken to ensure the accuracy of this data, Transport and Main Roads and/or the State Government makes no representation or warranties about its accuracy, reliability, completeness or suitability for any particular purpose and disclaims all responsibility and all liability (including without limitation, liability in negligence) for all expenses, losses, damages (including indirect or consequential damage) and costs which you might incur as a result of the data being inaccurate or incomplete in any way and for any reason.



Tablelands Regional Council – Tolga North



Priority Route Map 30

Far North Queensland Principal Cycle Network

The routes shown are indicative and exist to guide further planning that will determine the precise routes and design of cycle facilities.

Disclaimer: While every care is taken to ensure the accuracy of this data, Transport and Main Roads and/or the State Government makes no representation or warranties about its accuracy, reliability, completeness or suitability for any particular purpose and disclaims all responsibility and all liability (including without limitation, liability in negligence) for all expenses, losses, damages (including indirect or consequential damage) and costs which you might incur as a result of the data being inaccurate or incomplete in any way and for any reason.



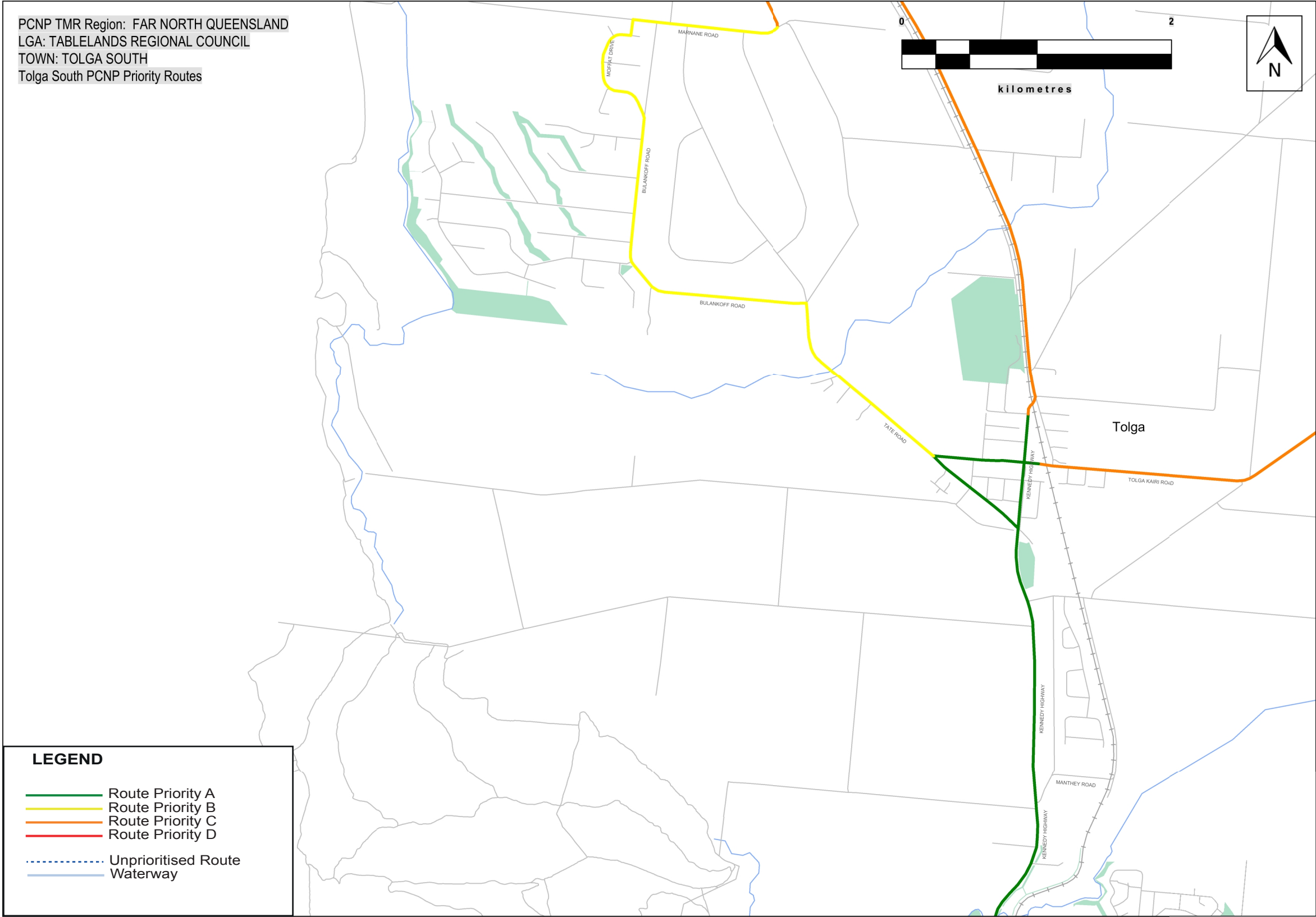
Tablelands Regional Council – Tolga South

Priority Route Map 31

Far North Queensland Principal Cycle Network

The routes shown are indicative and exist to guide further planning that will determine the precise routes and design of cycle facilities.

Disclaimer: While every care is taken to ensure the accuracy of this data, Transport and Main Roads and/or the State Government makes no representation or warranties about its accuracy, reliability, completeness or suitability for any particular purpose and disclaims all responsibility and all liability (including without limitation, liability in negligence) for all expenses, losses, damages (including indirect or consequential damage) and costs which you might incur as a result of the data being inaccurate or incomplete in any way and for any reason.



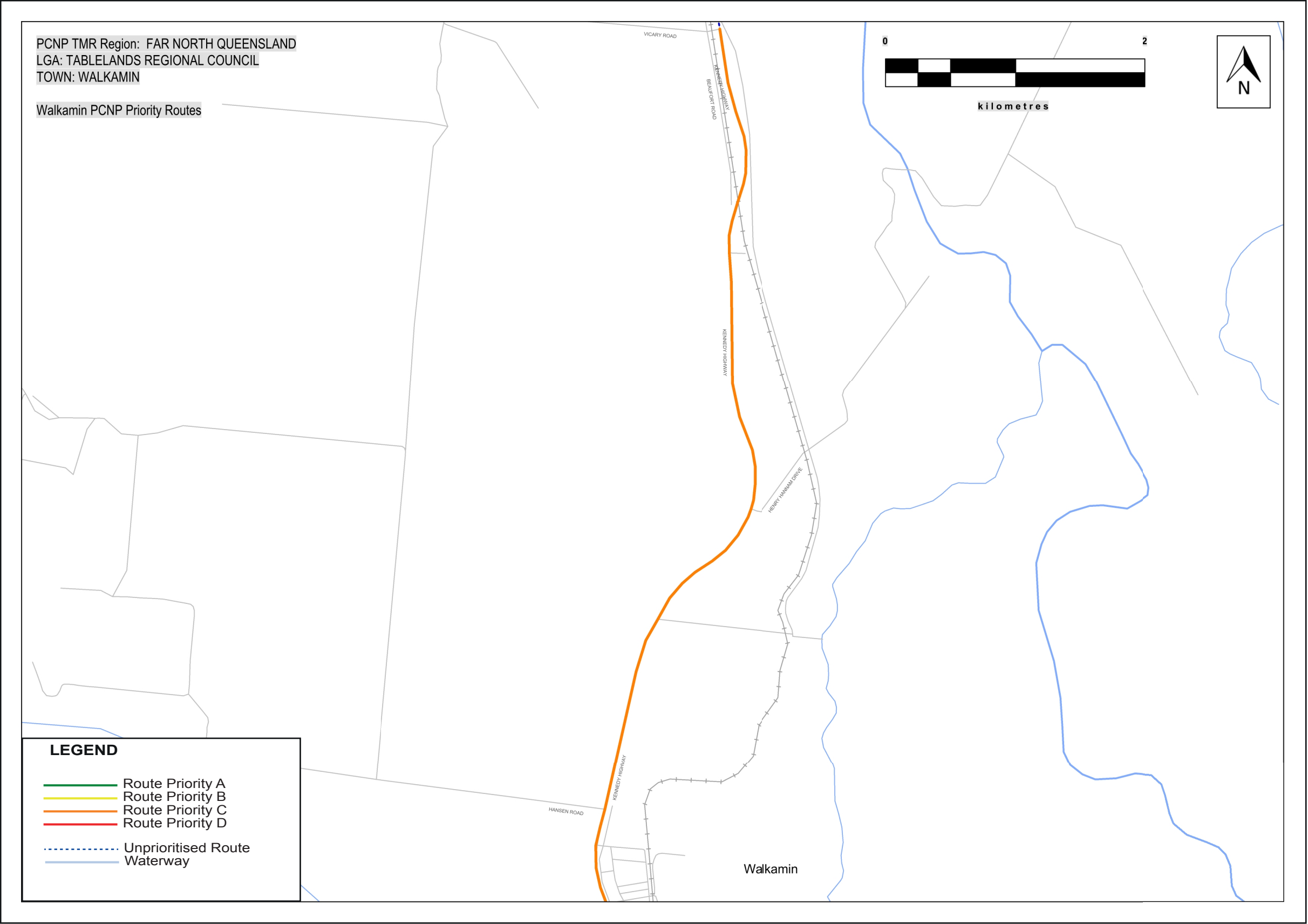
Tablelands Regional Council – Walkamin

Priority Route Map 32

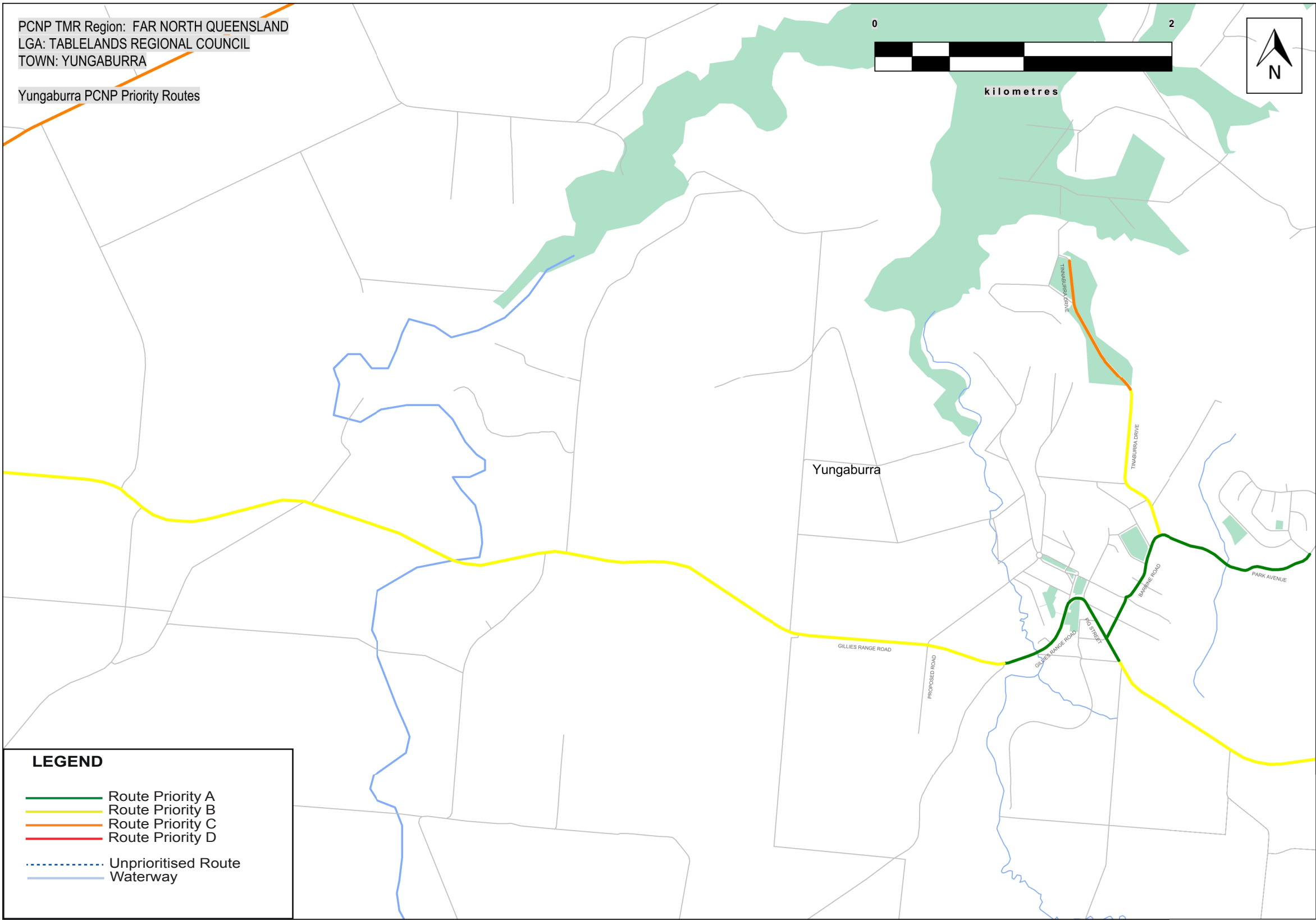
Far North Queensland Principal Cycle Network

The routes shown are indicative and exist to guide further planning that will determine the precise routes and design of cycle facilities.

Disclaimer: While every care is taken to ensure the accuracy of this data, Transport and Main Roads and/or the State Government makes no representation or warranties about its accuracy, reliability, completeness or suitability for any particular purpose and disclaims all responsibility and all liability (including without limitation, liability in negligence) for all expenses, losses, damages (including indirect or consequential damage) and costs which you might incur as a result of the data being inaccurate or incomplete in any way and for any reason.



Tablelands Regional Council – Yungaburra



Priority Route Map 33

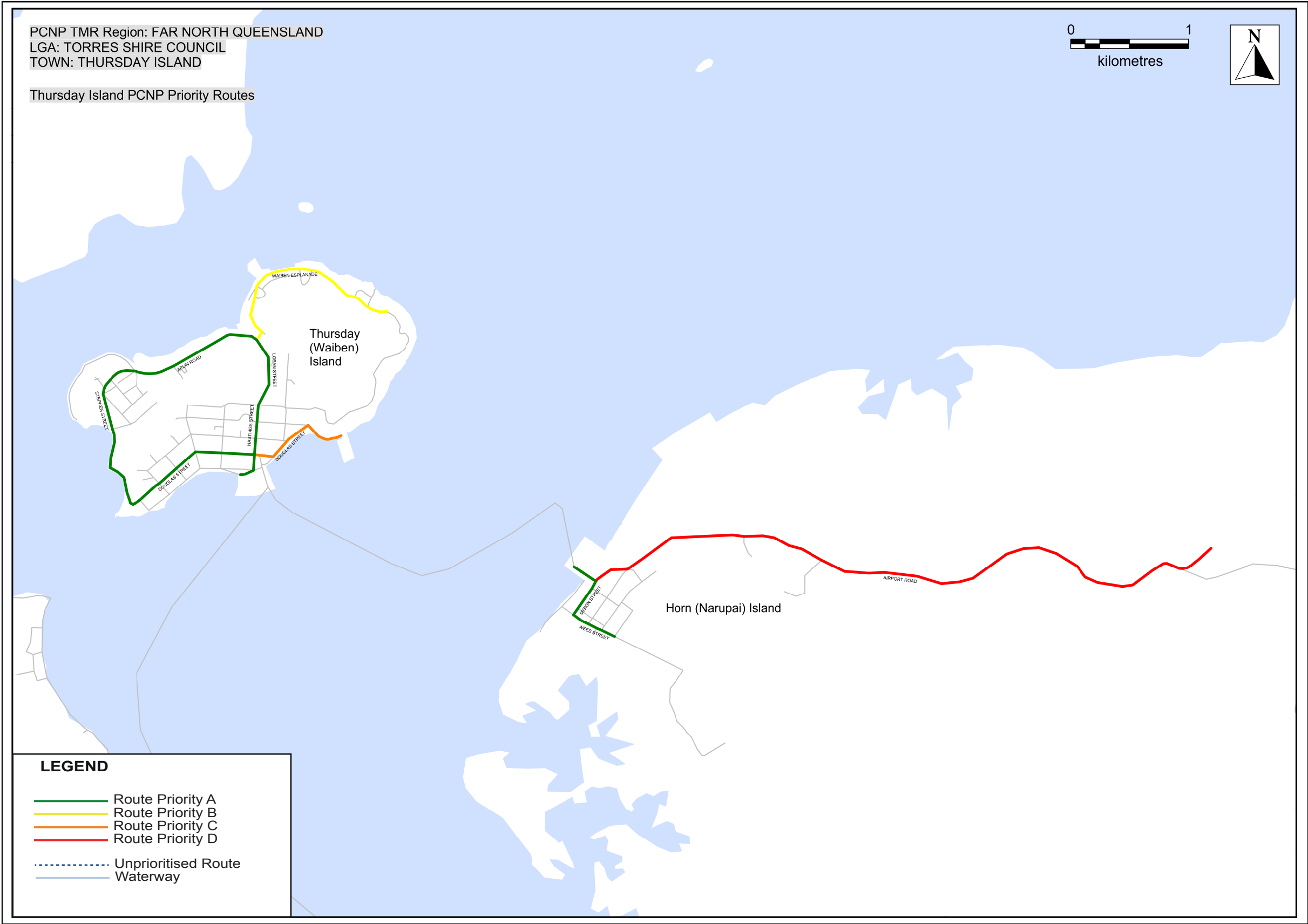
Far North Queensland Principal Cycle Network

The routes shown are indicative and exist to guide further planning that will determine the precise routes and design of cycle facilities.

Disclaimer: While every care is taken to ensure the accuracy of this data, Transport and Main Roads and/or the State Government makes no representation or warranties about its accuracy, reliability, completeness or suitability for any particular purpose and disclaims all responsibility and all liability (including without limitation, liability in negligence) for all expenses, losses, damages (including indirect or consequential damage) and costs which you might incur as a result of the data being inaccurate or incomplete in any way and for any reason.



Torres Shire Council – Thursday Island



Priority Route Map 34

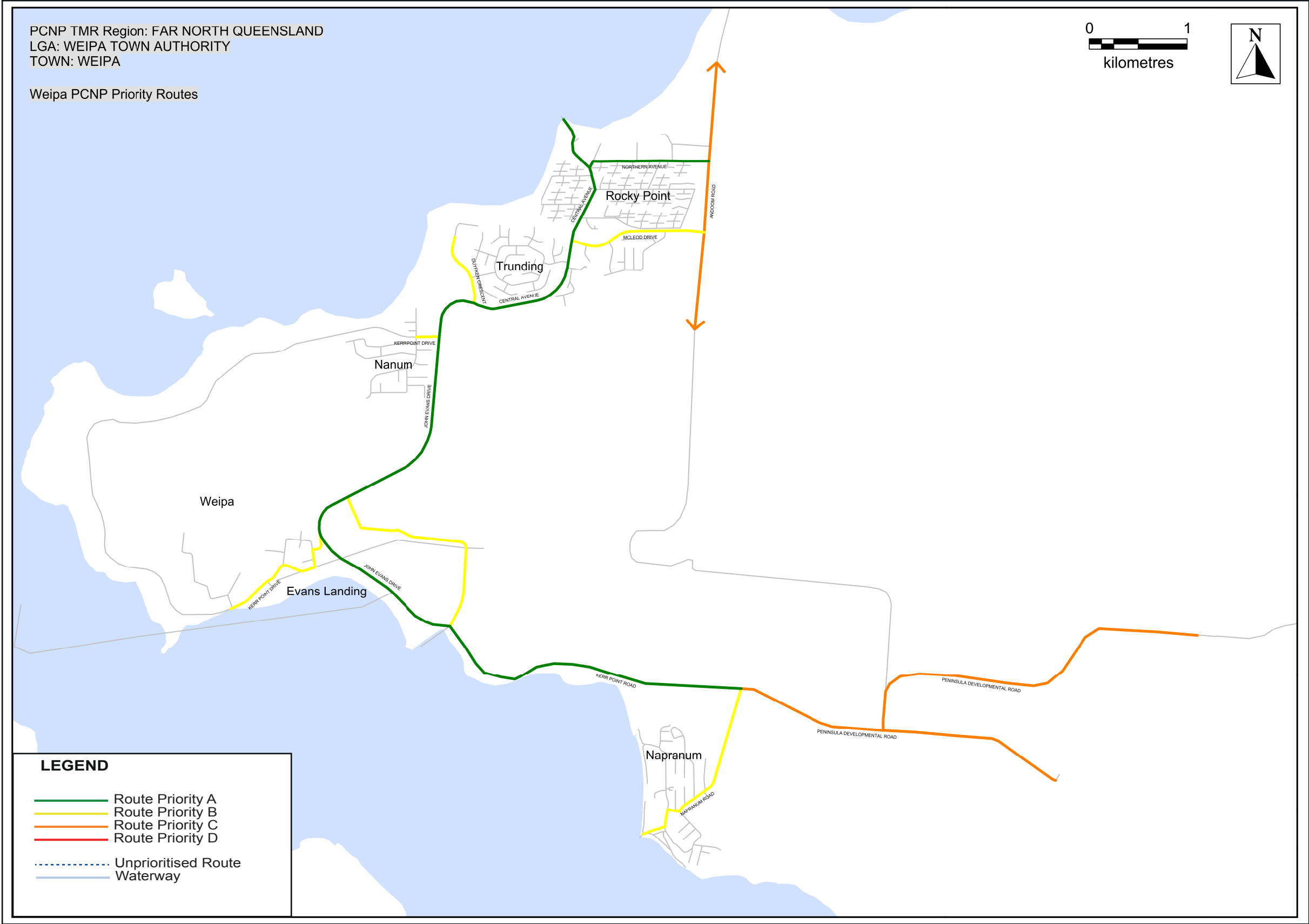
Far North Queensland Principal Cycle Network

The routes shown are indicative and exist to guide further planning that will determine the precise routes and design of cycle facilities.

Disclaimer: While every care is taken to ensure the accuracy of this data, Transport and Main Roads and/or the State Government makes no representation or warranties about its accuracy, reliability, completeness or suitability for any particular purpose and disclaims all responsibility and all liability (including without limitation, liability in negligence) for all expenses, losses, damages (including indirect or consequential damage) and costs which you might incur as a result of the data being inaccurate or incomplete in any way and for any reason.



Weipa Town Authority and Napranum Aboriginal Shire Council – Weipa and Napranum



Priority Route Map 35

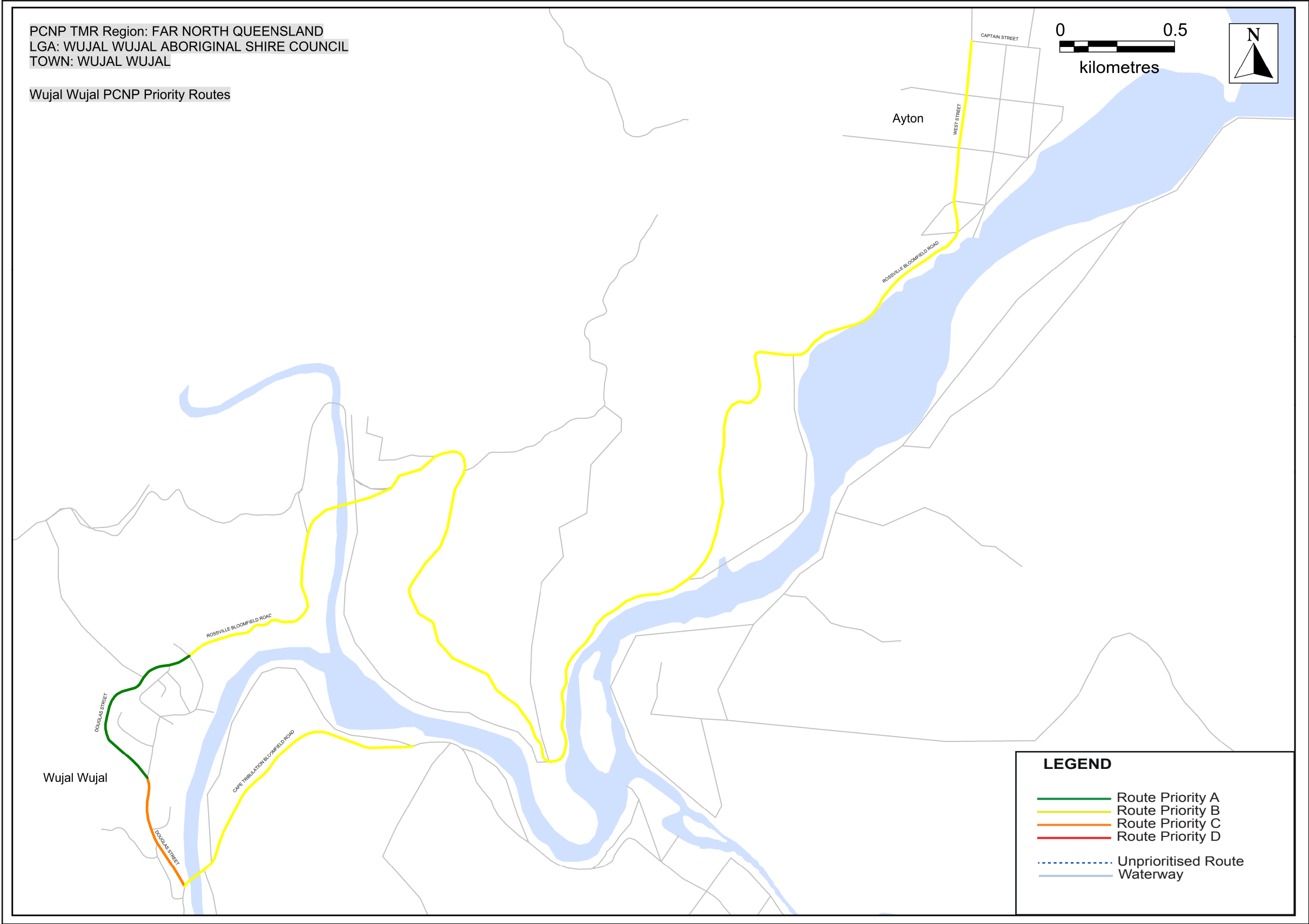
Far North Queensland Principal Cycle Network

The routes shown are indicative and exist to guide further planning that will determine the precise routes and design of cycle facilities.

Disclaimer: While every care is taken to ensure the accuracy of this data, Transport and Main Roads and/or the State Government makes no representation or warranties about its accuracy, reliability, completeness or suitability for any particular purpose and disclaims all responsibility and all liability (including without limitation, liability in negligence) for all expenses, losses, damages (including indirect or consequential damage) and costs which you might incur as a result of the data being inaccurate or incomplete in any way and for any reason.



Wujal Wujal Aboriginal Shire Council – Wujal Wujal



Priority Route Map 36

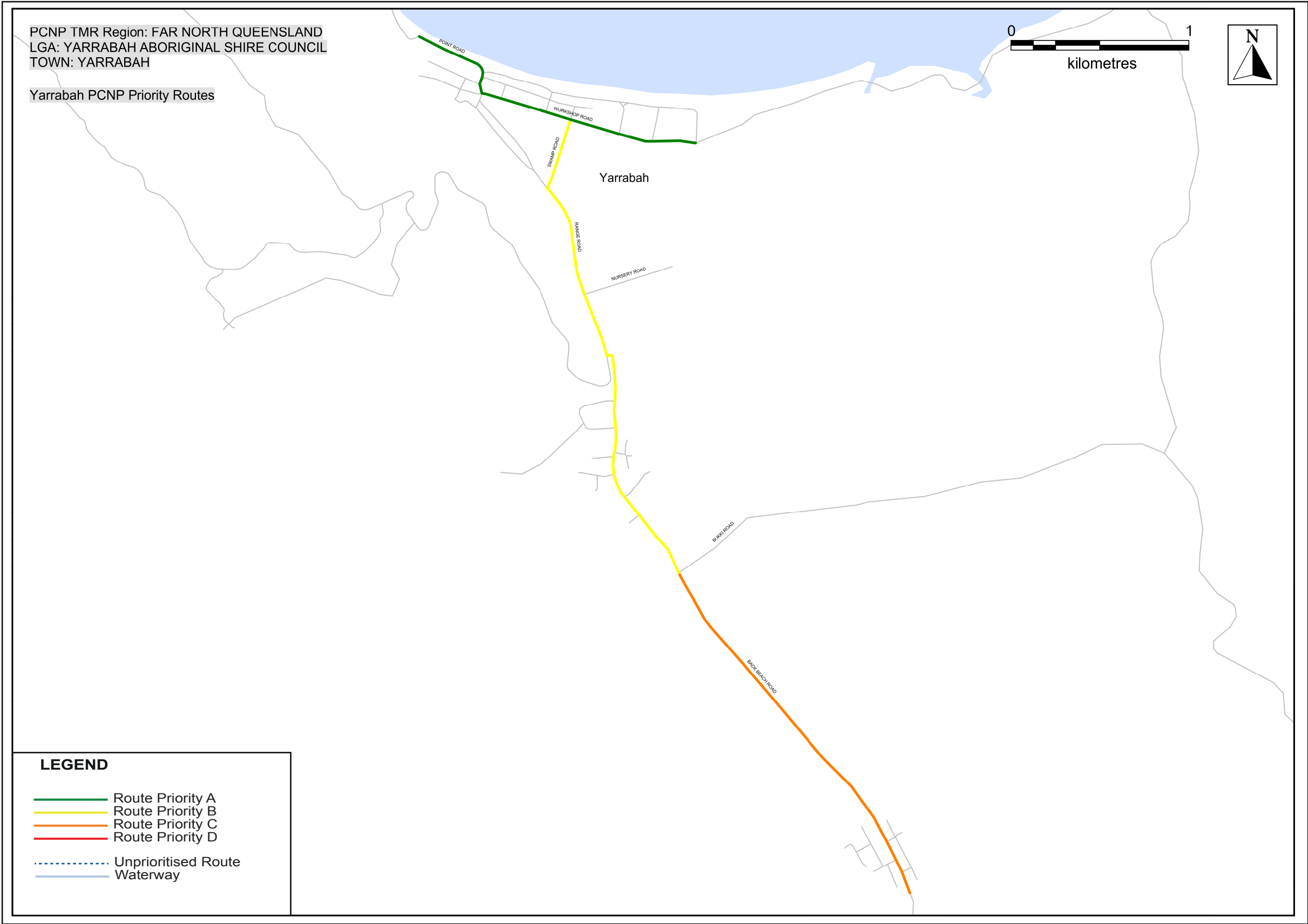
Far North Queensland Principal Cycle Network

The routes shown are indicative and exist to guide further planning that will determine the precise routes and design of cycle facilities.

Disclaimer: While every care is taken to ensure the accuracy of this data, Transport and Main Roads and/or the State Government makes no representation or warranties about its accuracy, reliability, completeness or suitability for any particular purpose and disclaims all responsibility and all liability (including without limitation, liability in negligence) for all expenses, losses, damages (including indirect or consequential damage) and costs which you might incur as a result of the data being inaccurate or incomplete in any way and for any reason.



Yarrabah Aboriginal Shire Council – Yarrabah



Priority Route Map 37

Far North Queensland Principal Cycle Network

The routes shown are indicative and exist to guide further planning that will determine the precise routes and design of cycle facilities.

Disclaimer: While every care is taken to ensure the accuracy of this data, Transport and Main Roads and/or the State Government makes no representation or warranties about its accuracy, reliability, completeness or suitability for any particular purpose and disclaims all responsibility and all liability (including without limitation, liability in negligence) for all expenses, losses, damages (including indirect or consequential damage) and costs which you might incur as a result of the data being inaccurate or incomplete in any way and for any reason.



