

















Connecting Queensland

### Ipswich Motorway Upgrade – Wacol to Darra

#### LEGEND

- 3.0m Bikeway
- 3.0m Shared Footpath
- 1.5m Onroad Bikeway
- Existing Footpaths and Bikeways

Artist impressions for information only –  
September 2008



# Bikeways and pedestrian walkways

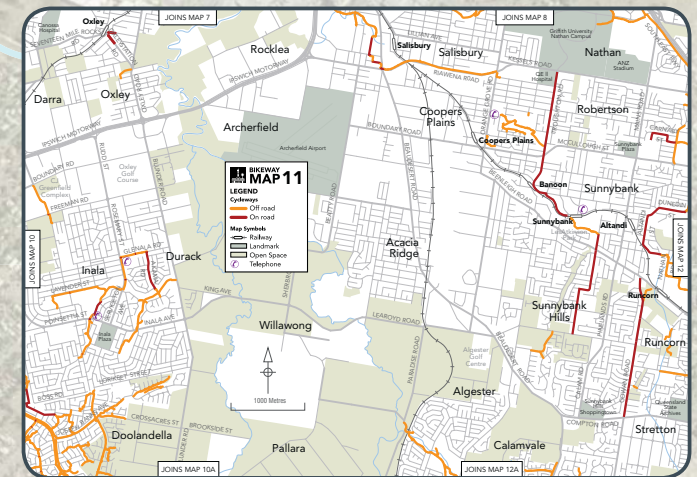
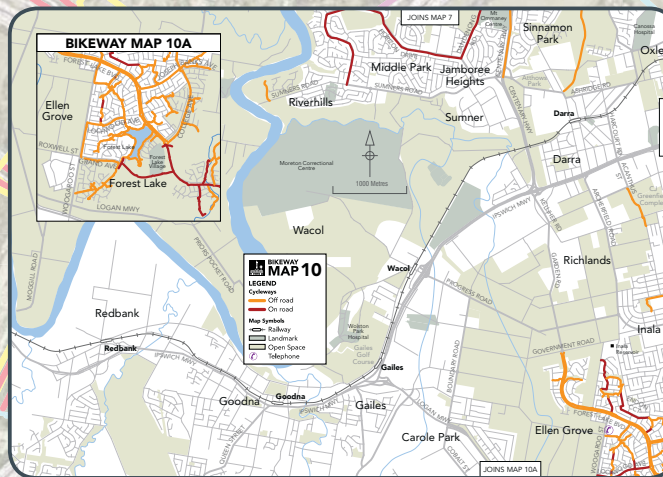
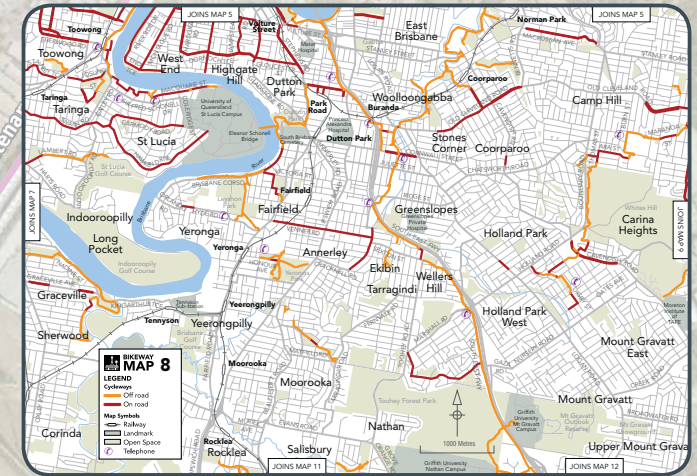
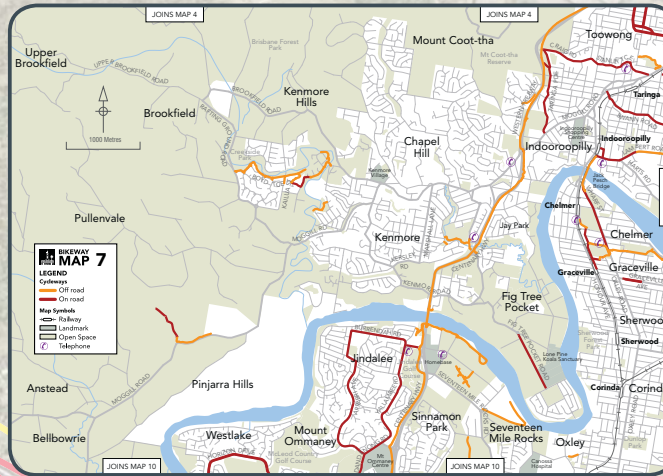
A key part of the Ipswich Motorway Upgrade is the provision of high-quality cycle and pedestrian walkways that connect to the existing Brisbane bike and walking network.

To meet the needs of cyclists and pedestrians, the following features will be delivered by the end of the project:

- » 2.7 kilometres of cycleway
- » 3.4 kilometres of shared path (pedestrian and cycle path)
- » 3.5 kilometres of on road bike lanes

The accompanying maps from Brisbane City Council demonstrate how these parts of the upgrade will interface with the local bike and pedestrian networks.

For more information on Brisbane City Council bikeways, call 07 3403 8888.



#### Contact us

The Community Engagement Team is available to answer any queries you may have:

- » Free call: 1800 605 410\*
- » Post: Ipswich Motorway Upgrade: Wacol to Darra Reply Paid, PO Box 942, Sumner Park BC QLD 4074

» Email: [wacol2darra@mainroads.qld.gov.au](mailto:wacol2darra@mainroads.qld.gov.au)

» Website: [www.mainroads.qld.gov.au/wacol2darra](http://www.mainroads.qld.gov.au/wacol2darra)

For other Western Corridor Transport Projects phone 1800 013 189  
We appreciate your patience during the construction period.

\* Higher rates apply from mobile phones and pay phones. If calling from outside Queensland, STD rates will apply.