

# Central and North Queensland Regional Industry Briefing

Queensland Transport and Roads  
Investment Program 2016–17

Dave Grosse, Regional Director (Central Queensland)  
Sanjay Ram, Regional Director (North Queensland)



# Agenda

**Our region**

**Our program**

**Significant projects**

**Current projects to  
open tender**



# Central Queensland Region



# Our region

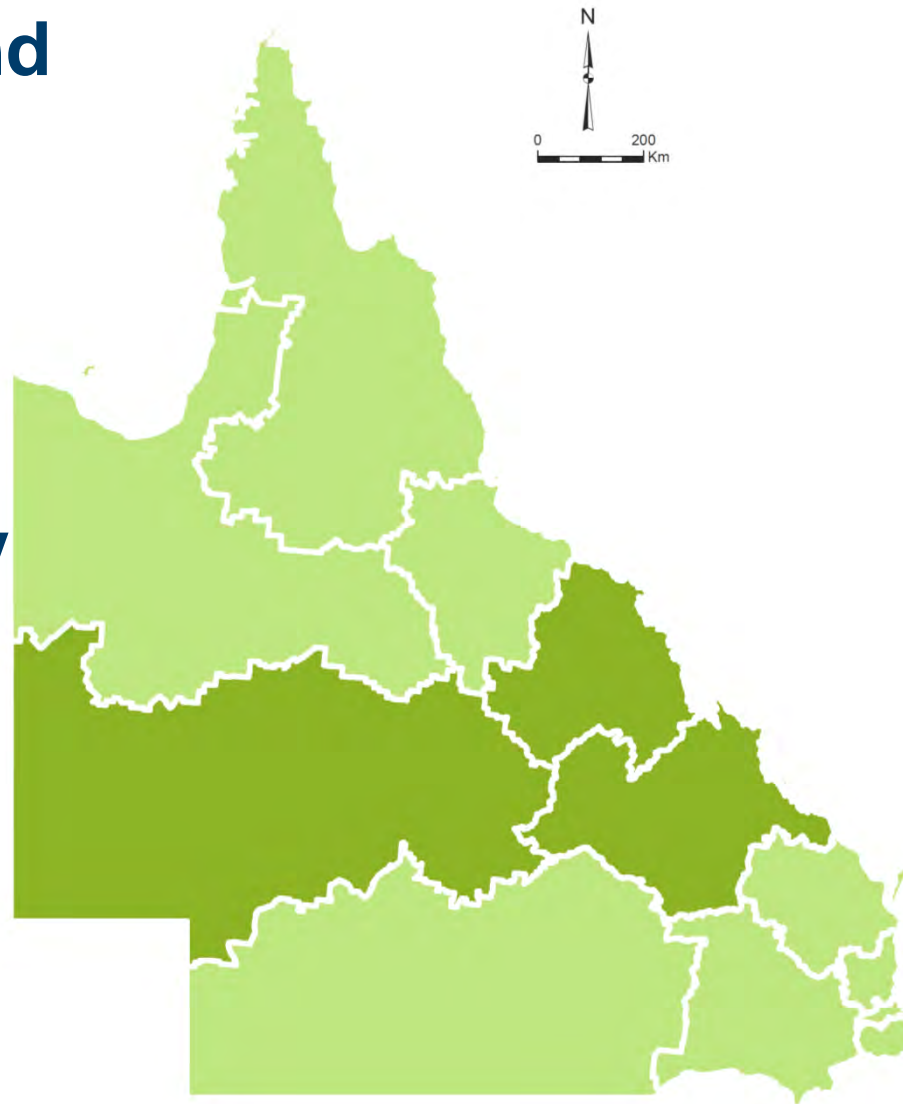
## Central Queensland

Dave Grosse  
**Regional Director**

Pat Aprile  
**District Director  
Mackay/Whitsunday**

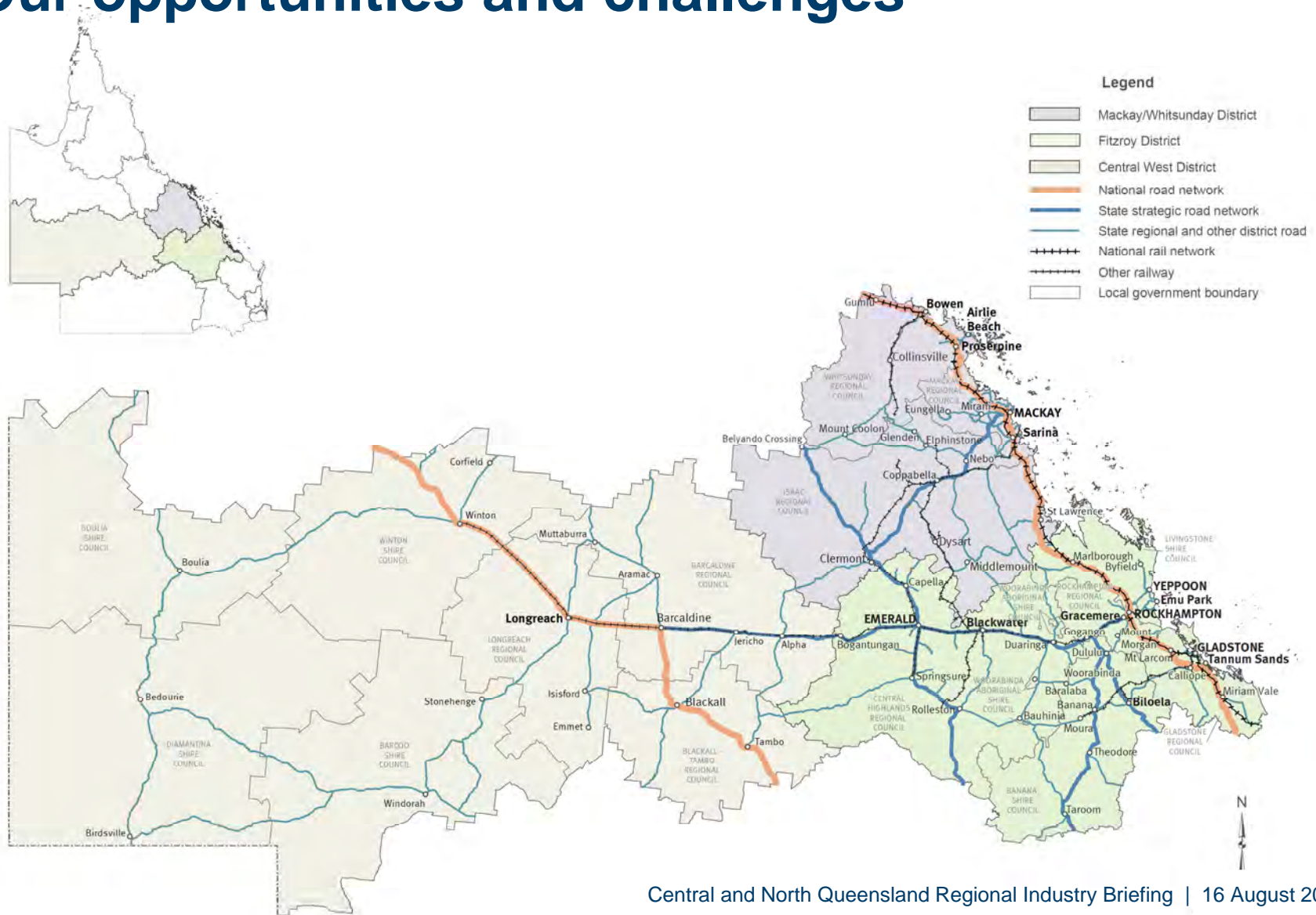
Peter Trim  
**District Director  
Fitzroy**

Eric Denham  
**District Director  
Central West**



# Our region

## Our opportunities and challenges

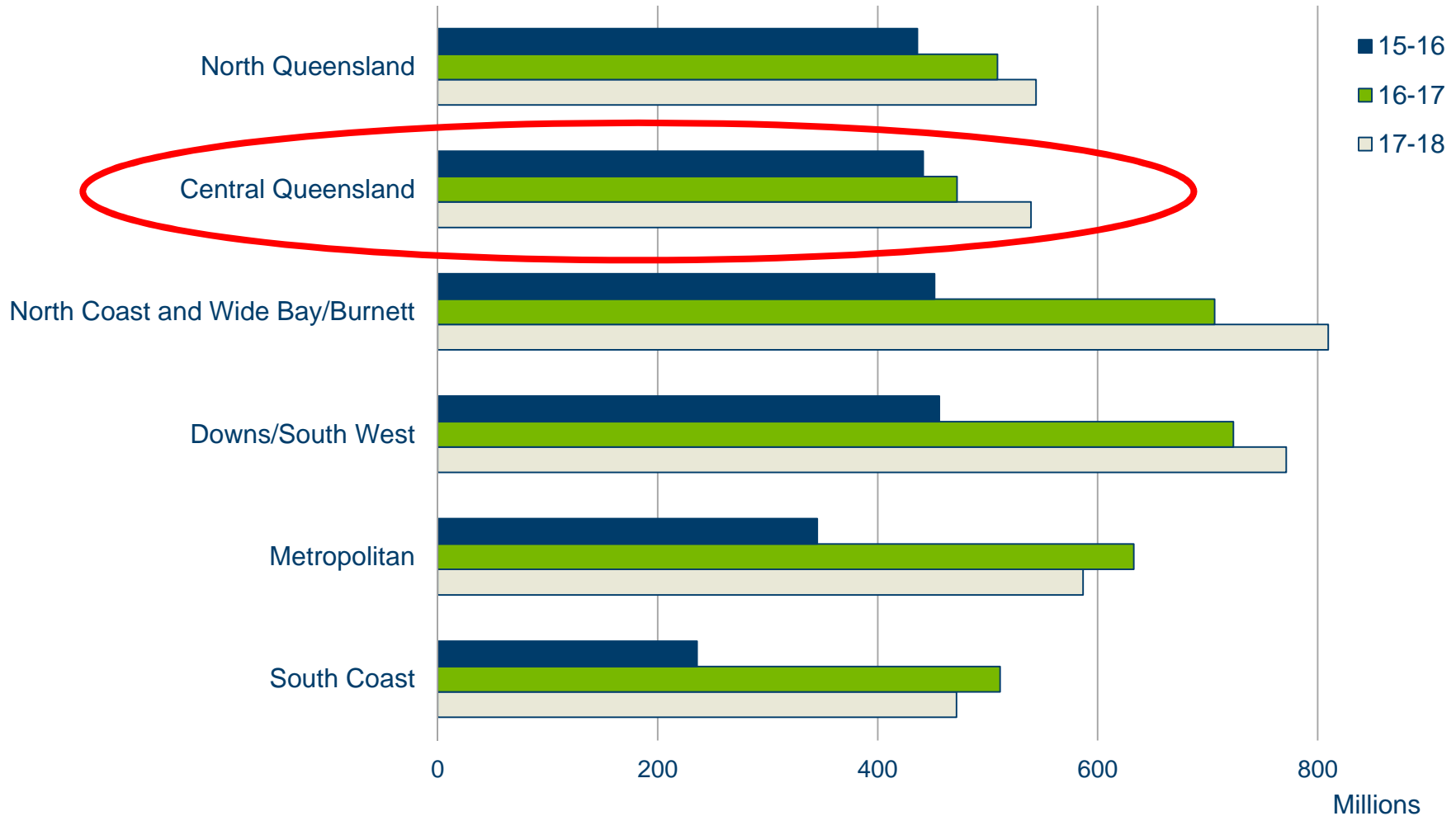




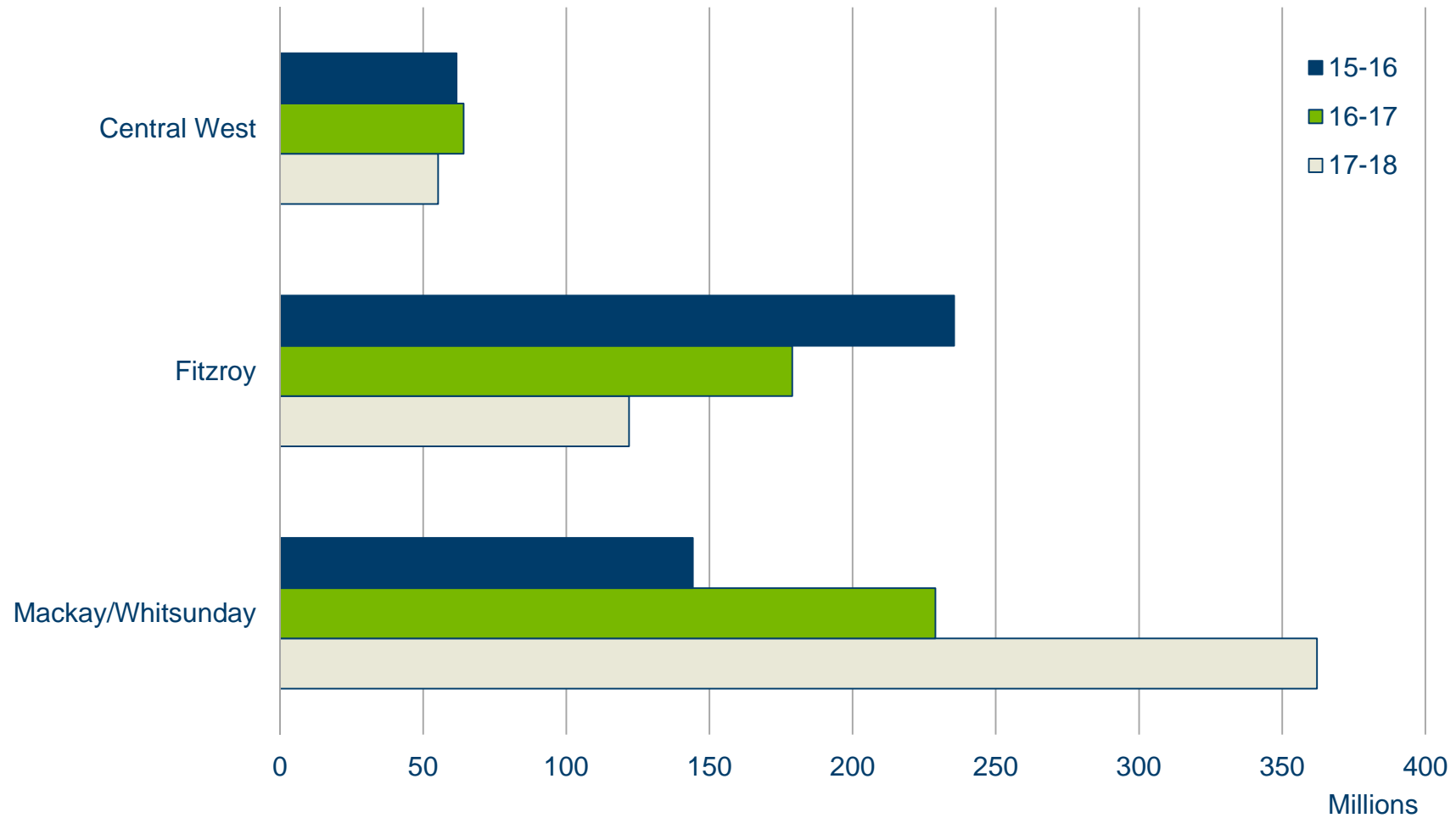
# Our program



# Transport and Main Roads regional program values



# Central Queensland regional program values





# Our program

## Central Queensland region

QTRIP funding allocation	2016-17	Four-year total
Mackay / Whitsunday District	\$229m	\$1,243m
Fitzroy District	\$179m	\$616m
Central West District	\$64m	\$225m
<b>CQ Region Total</b>	<b>\$472m</b>	<b>\$2,084m</b>







# Mackay/Whitsunday District

Area: ~90,362 km<sup>2</sup> or ~5.2% of Queensland

Road network length: ~2,670km

QTRIP funding increasing to over \$360 million in 2017/18



# Our program

## Significant projects

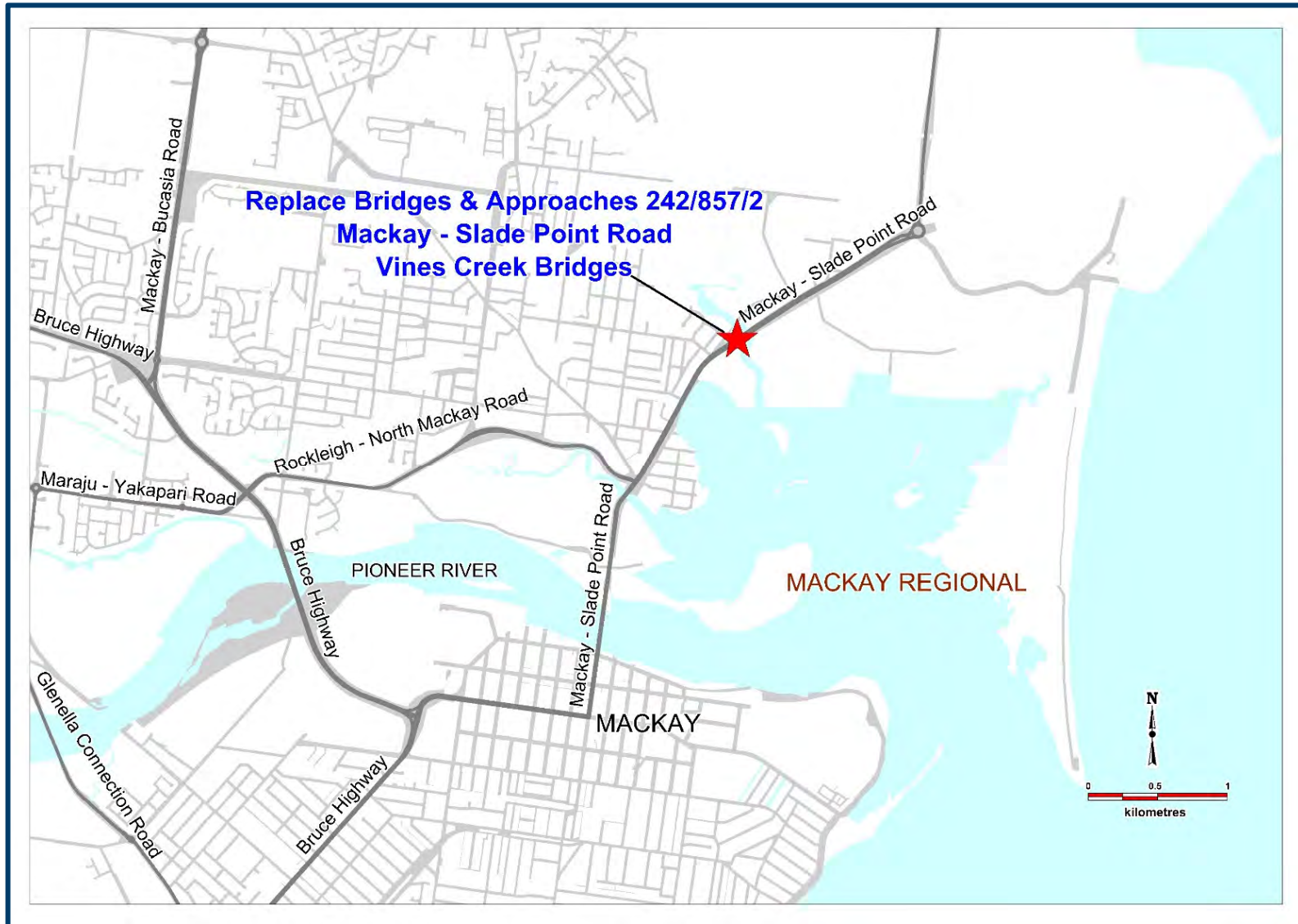
- Vines Creek bridges
  - Mackay – Slade Point Road
- Mackay Ring Road
- Mackay Northern Access Upgrade
  - Bruce Highway (Mackay – Proserpine).

# Vines Creek bridges





# Vines Creek bridges project location



# Vines Creek bridges

242/857/2

## **Budget**

- QTRIP project value – \$28 million
- Estimated contract value – \$20.3 million

## **Scope**

- Mackay – Slade Point Road
- Two new double lane bridges with increased mass limit
- Construction of road approaches
- Dedicated cyclist and pedestrian facility
- Completion of Mackay Regional Council's levee wall
- Relocation of water services.



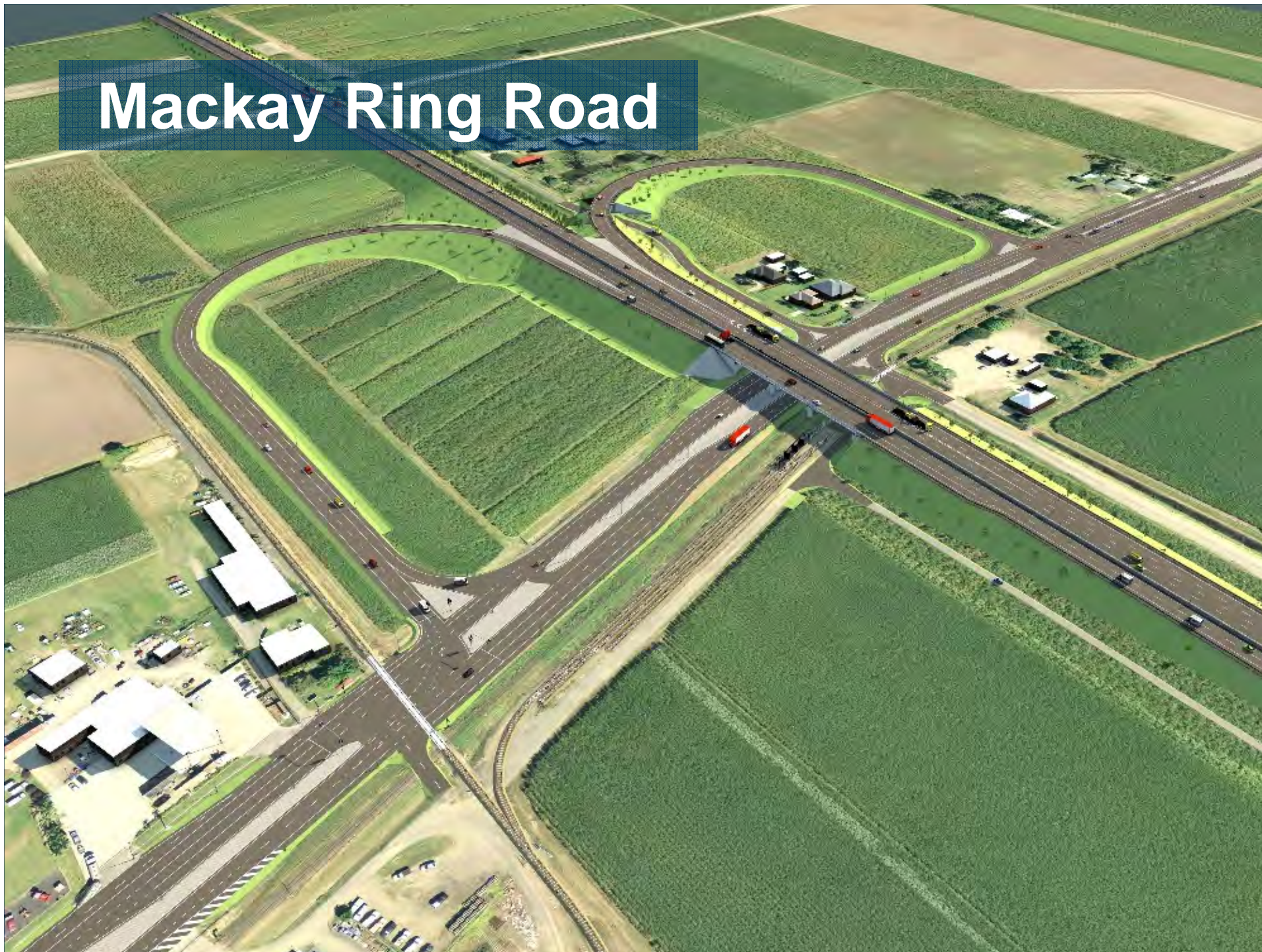
# Vines Creek bridges

## Risks and delivery mechanism

Risks	Delivery mechanism
Traffic management	TIC-CO
Bridge foundations	
Tidal works	Pre-qualification level
Coordination of service relocation	R3, B2, F15
Timetable	Date
Invitation to Tender	October – December 2016
Letter of Acceptance	January – March 2017
Complete construction	January – March 2019

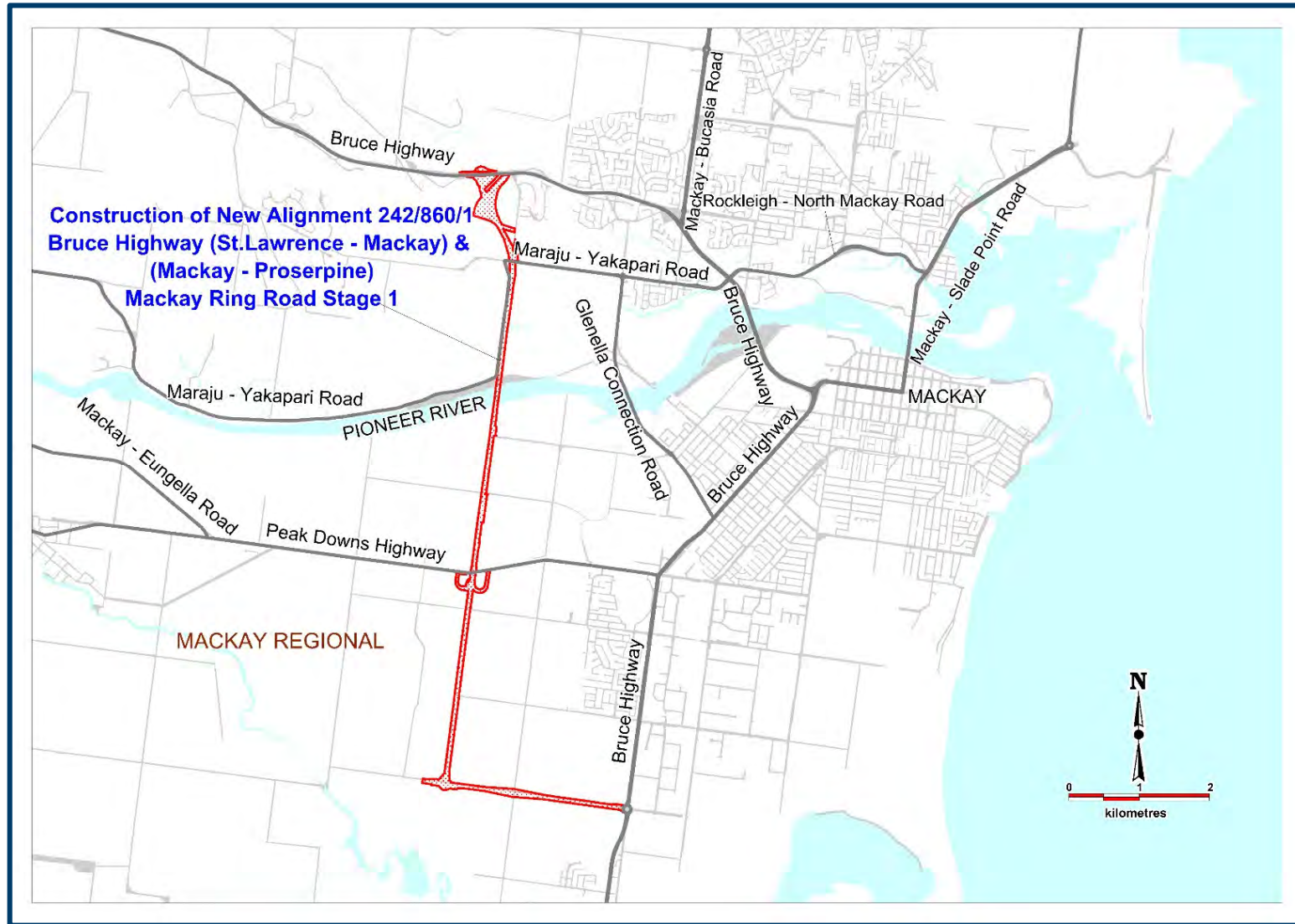


# Mackay Ring Road





# Mackay Ring Road project location



# Mackay Ring Road

242/860/1

## Budget

- \$560 million project
  - estimated contract value – \$350.3 million

## Scope

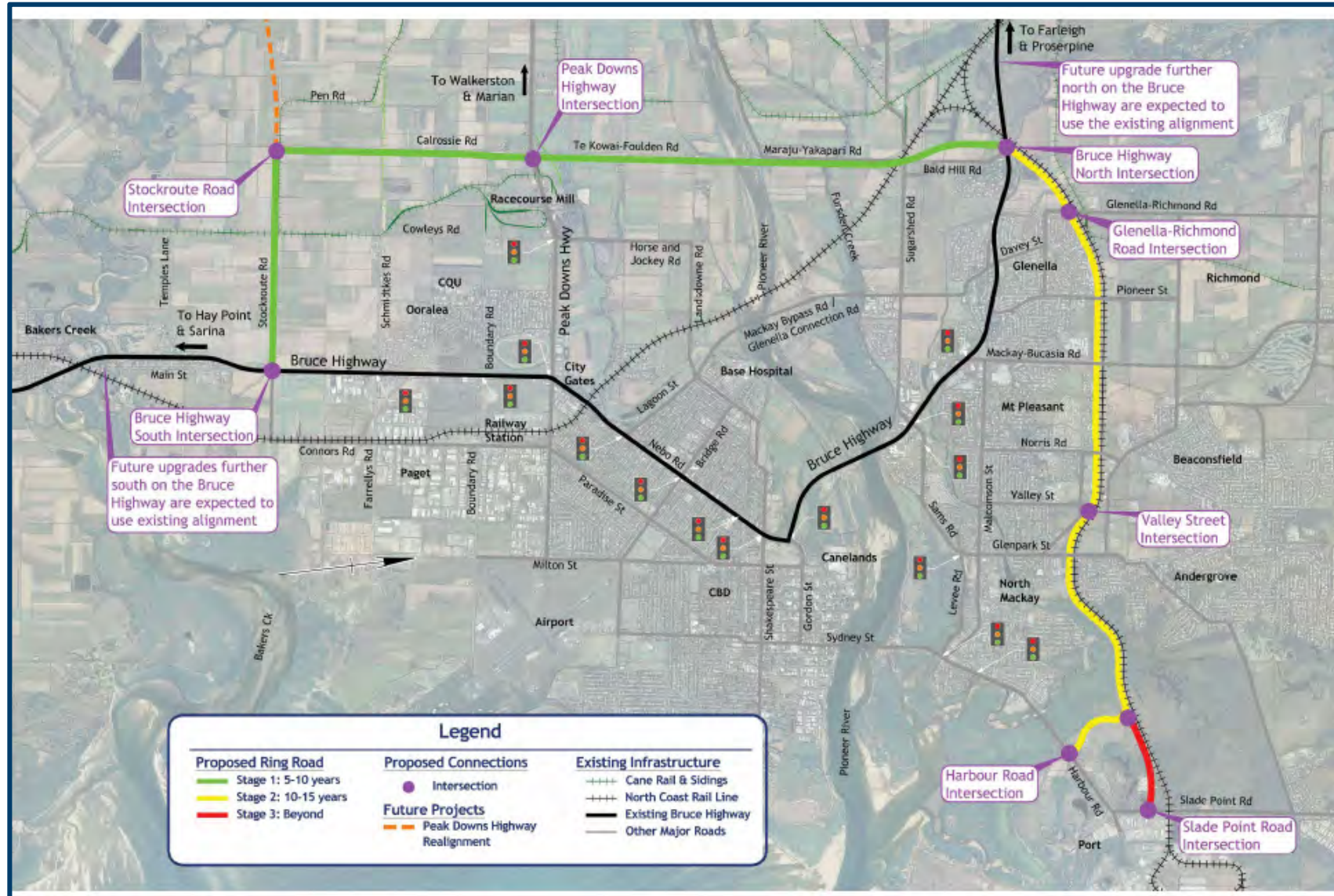
- 13 bridges
  - new river crossing with Q100 flood immunity
- Two dual lane roundabouts
- Realignment cane railway

## Status

- Detailed design underway
  - scheduled for completion late 2016.



# Mackay Ring Road



# Mackay Ring Road

## Risks and delivery mechanism

Risks	Delivery mechanism
Supply of large quantity of precast products	TIC-CO
1.3m <sup>3</sup> of imported fill	EOI and shortlisting
Bridge and embankment foundations	Extended tenderer engagement
Works in Pioneer River	<b>Pre-qualification level</b>
	R4, B3, F150
Timetable	Date
Invitation to Tender	January – March 2017
Letter of Acceptance	Mid 2017
Complete construction	Mid 2020

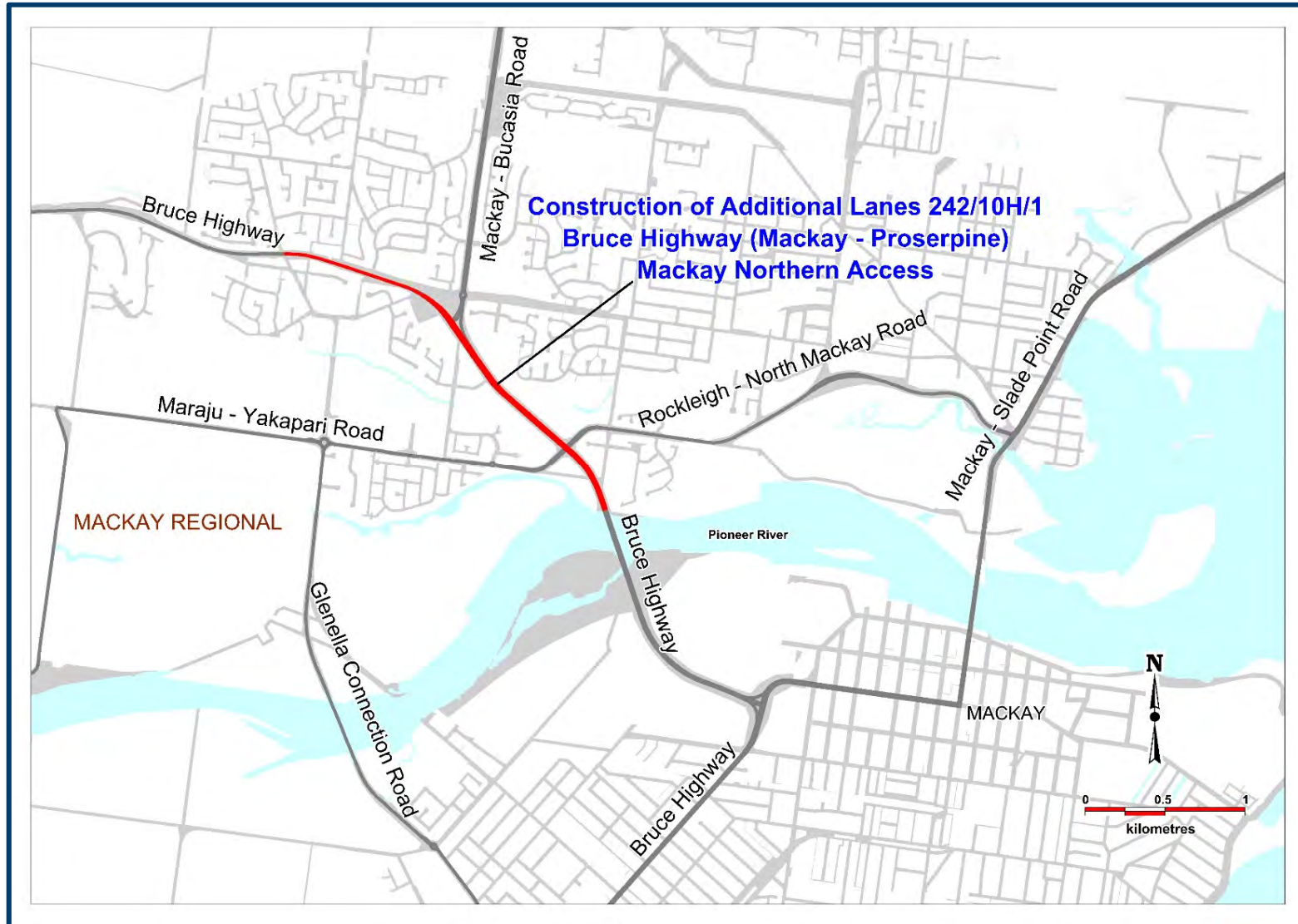


# Mackay Northern Access

MR 3



# Mackay Northern Access project location





# Mackay Northern Access

242/10H/1

## Budget

- \$80 million project
  - estimated contract value – \$24.9 million

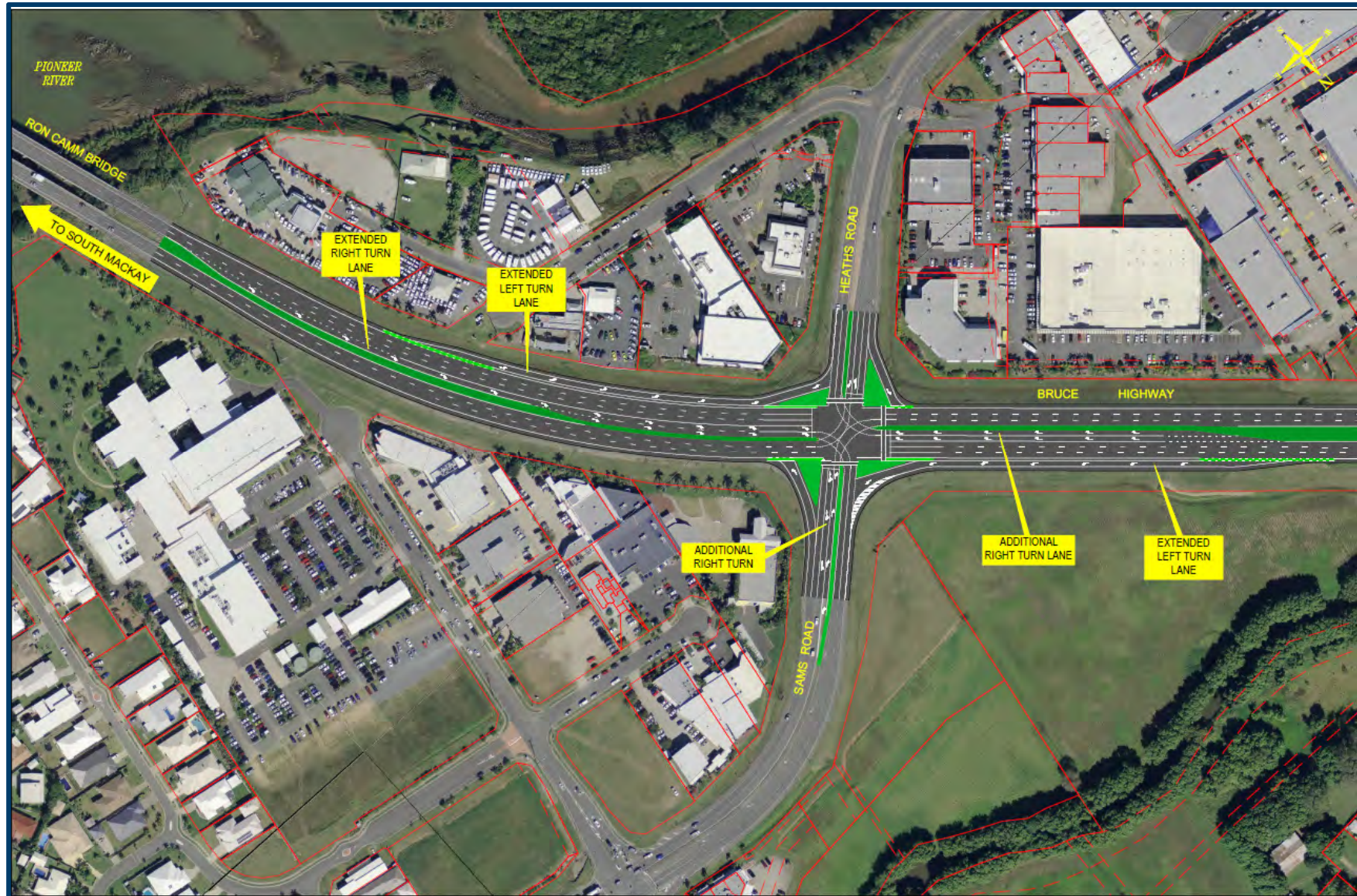
## Scope

- Sam's Road and Mackay Bucasia Road
  - Extend turn lanes
- Bruce Highway
  - Increase from four to six lanes
- Mackay Bucasia Road intersection
  - Additional right-turn lanes

## Status

- In development phase.

# Mackay Northern Access





# Mackay Northern Access

## Risks and delivery mechanism

Risks	Delivery mechanism
Traffic management	TIC-CO
Rock cuttings	<b>Pre-qualification level</b>
Services	
Maintaining property accesses	
Cultural and environmental	

Timetable	Date
Invitation to Tender	January – March 2017
Letter of Acceptance	July – September 2017
Complete construction	Mid 2019

# Fitzroy District

Area: ~117,813km<sup>2</sup> or ~6.8% of Queensland

Six Local Government areas





# Our program

## Significant projects

- Bruce Highway (Benaraby – Rockhampton) safety upgrade
  - Six Mile Creek to Gavial Creek
  - Three Mile Creek to Bororen
- Dawson Highway
  - Timber bridge replacements.

# Bruce Highway safety upgrade Benaraby – Rockhampton





# Bruce Highway safety upgrade

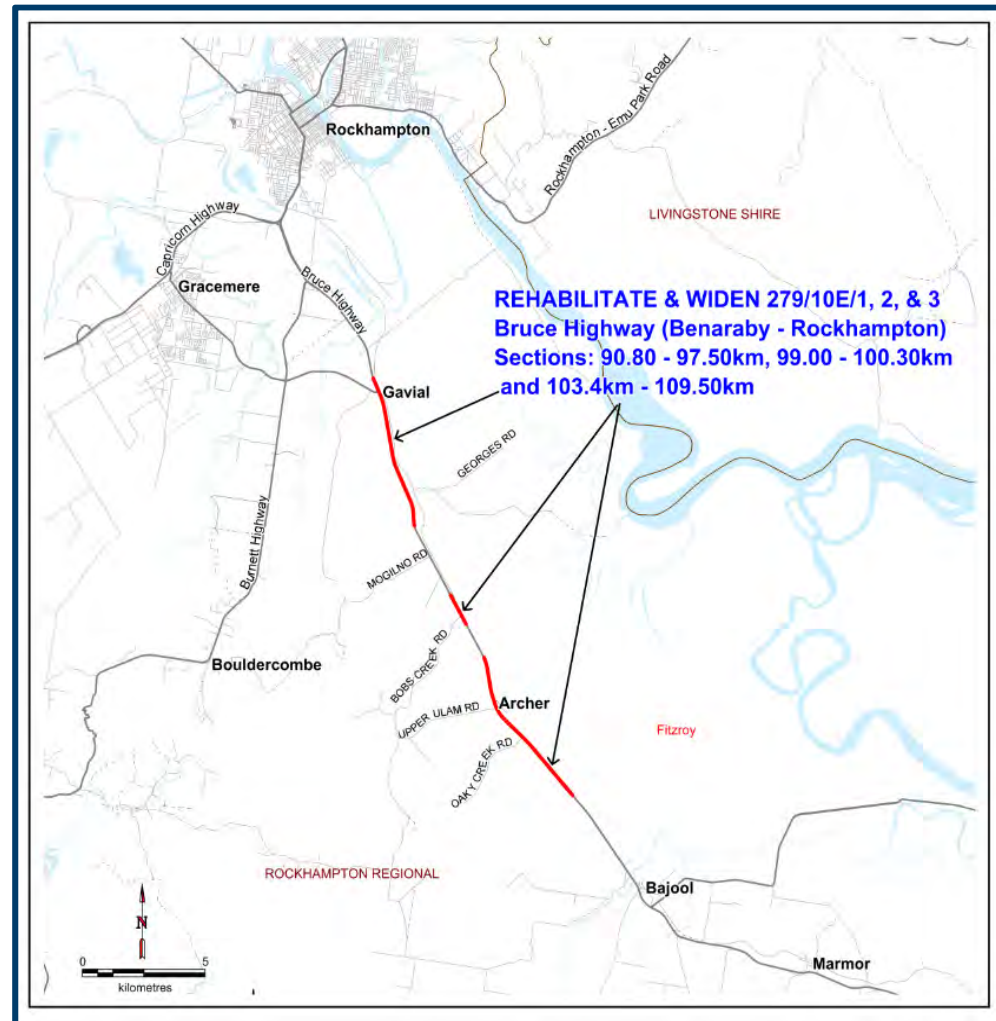
## Benaraby – Rockhampton

279/10E/1, 2 and 3

### Budget and scope

- Estimated contract value = \$24.3 million.

Three locations in the Rockhampton Regional Council area



# Bruce Highway safety upgrade

## Benaraby – Rockhampton

### Risks and delivery mechanism

Risks		Delivery mechanism	
Traffic management		TIC-CO	
Imported embankment fill material		Pre-qualification level	
		R4,F50	
Timetable		Date	
Invitation to Tender		July – September 2016	
Letter of Acceptance		Early 2017	
Complete construction		Mid 2018	



# Bruce Highway safety upgrade Gin Gin – Benaraby



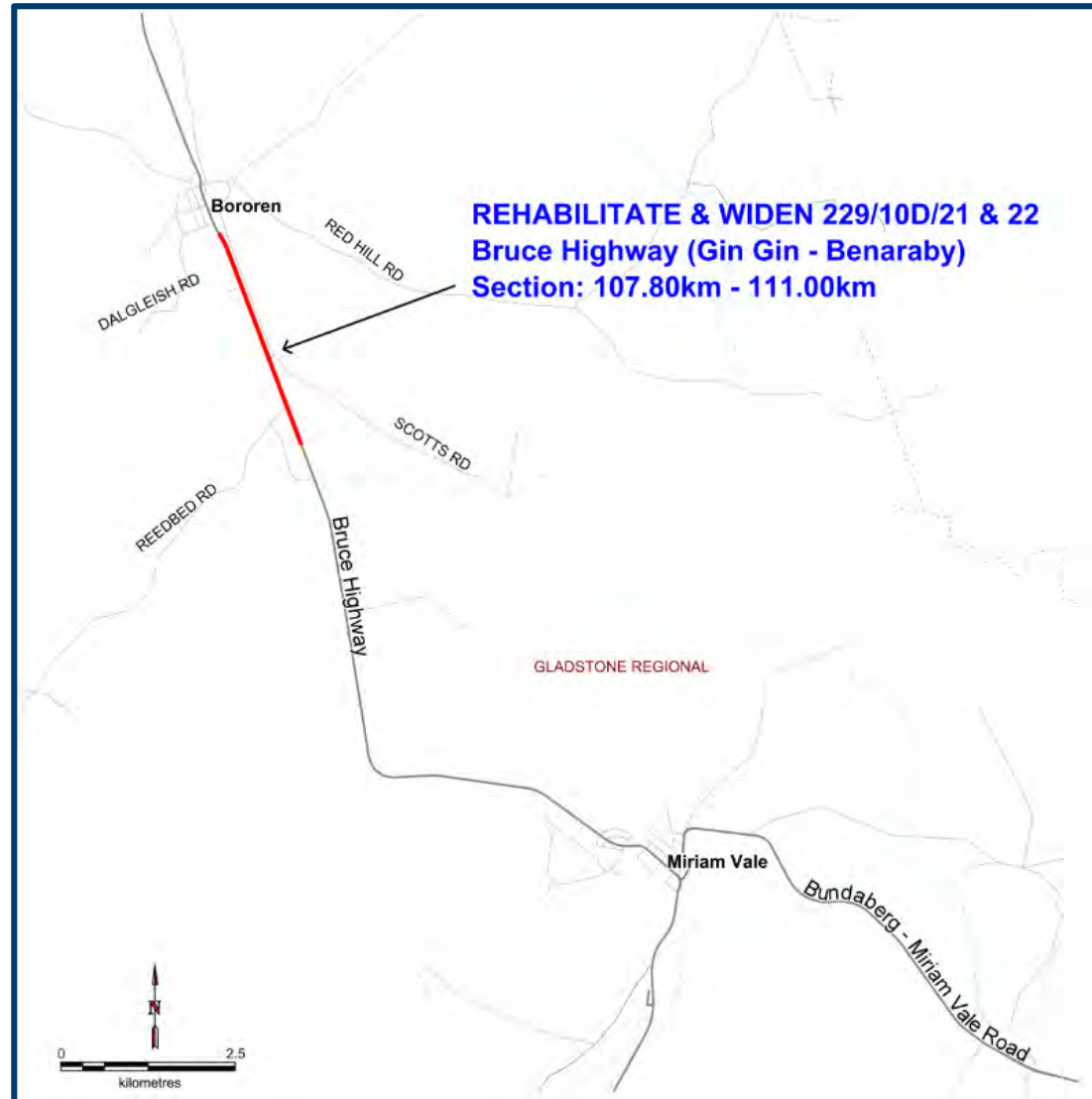
# Bruce Highway safety upgrade

229/10D/21 and 22

## Budget and scope

- Estimated contract value = \$6.2 million.

Two locations in the Gladstone Regional Council area





# Bruce Highway safety upgrade

## Gin Gin – Benaraby

### Risks and delivery mechanism

Risks		Delivery mechanism	
Traffic management		TIC-CO	
		Pre-qualification level	
		R3,F5	
Timetable		Date	
Invitation to Tender		July – September 2016	
Letter of Acceptance		Early 2017	
Complete construction		Late 2017	



# Dawson Highway bridge replacements Gladstone – Biloela

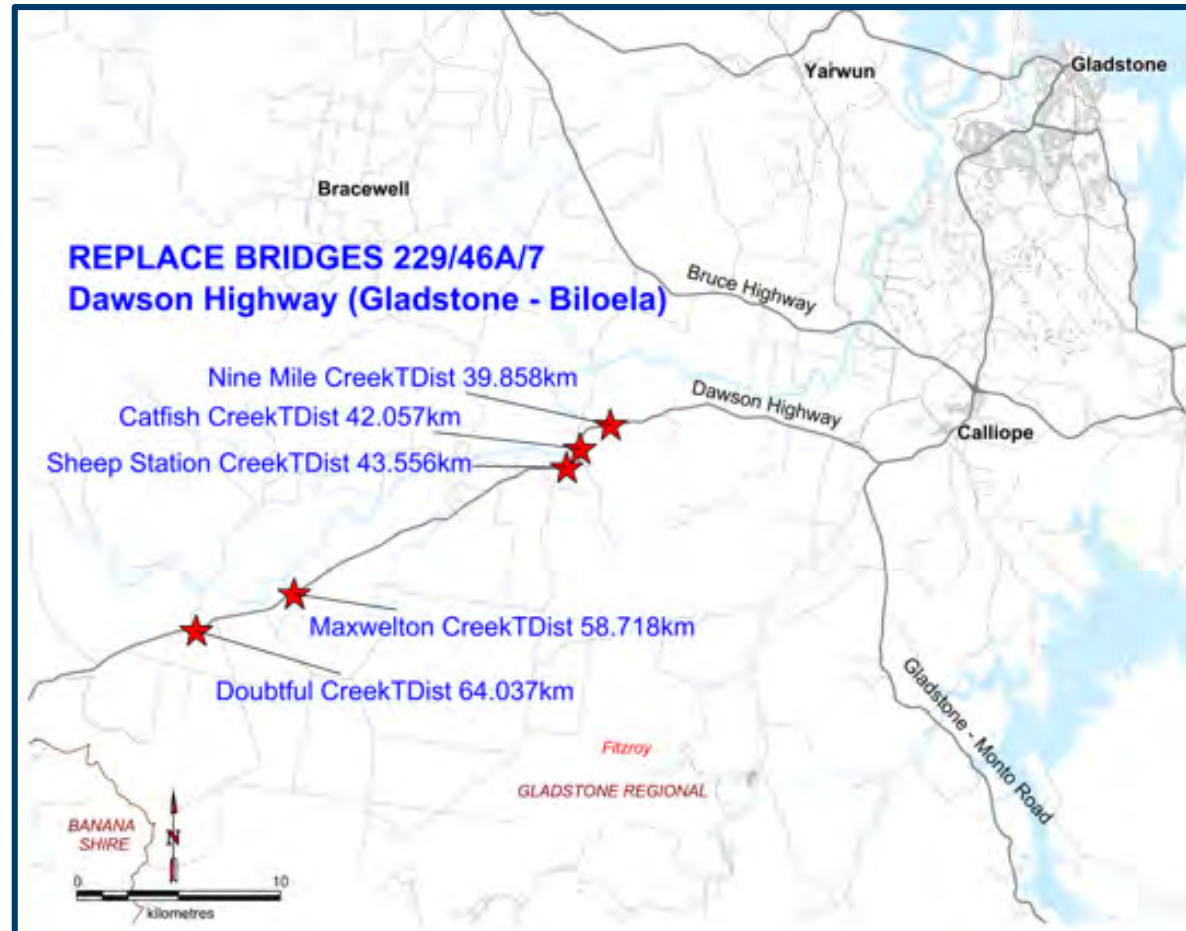


# Dawson Highway bridge replacements

229/46A/7

## Budget and scope

- Estimated contract value = \$32 million
- Replacement
  - Nine Mile Creek
  - Catfish Creek
  - Sheep Station Creek
  - Maxwellton Creek
  - Doubtful Creek.



# Dawson Highway bridge replacements

## Risks and delivery mechanism

### Risks

Wet weather / side-track

Traffic management and maintaining two-way traffic

Quantity of imported material

Unknown ground conditions:

- Rock cutting
- Conditions encountered during piling significantly different to geotechnical data

### Delivery mechanism

TIC-CO

### Pre-qualification level

B3, R3, F50

To be confirmed during Business Case Study



# Dawson Highway bridge replacements

## Risks and delivery mechanism

Timetable	Date
Design consultant appointed	September 2016
Detailed design commencement	September – October 2016
Invitation to Tender	October – December 2016
Letter of Acceptance	March 2017
Complete construction	End 2017

# Central West District

Area: ~396,650km<sup>2</sup>, or ~22.9% of Queensland

Seven Local Government areas

QTRIP funding for the Central West district is static.





# Landsborough Highway Blackall – Barcaldine



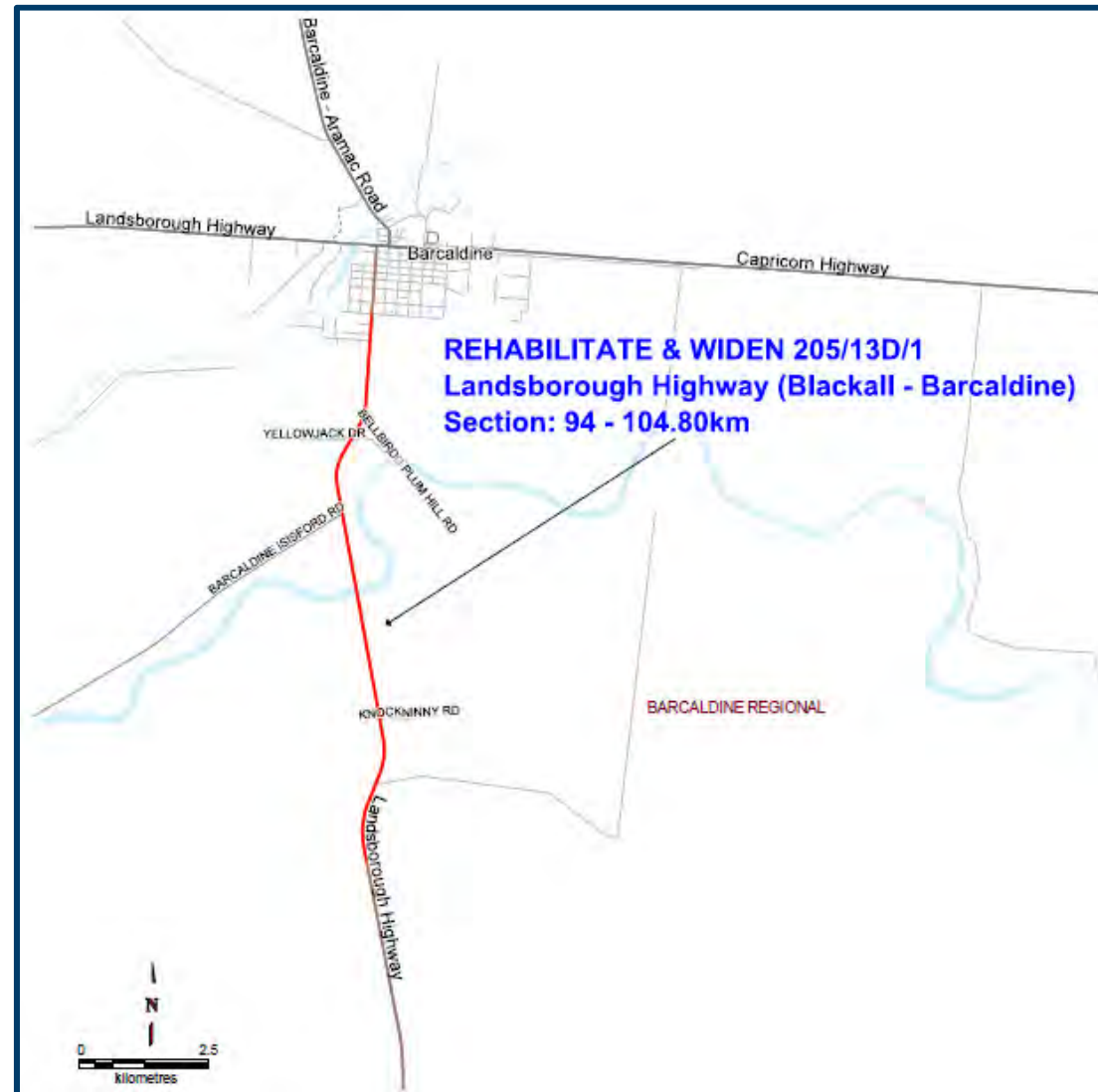
# Landsborough Highway

205/13D/1

## Budget and scope

- Estimated contract value = \$9 million.

10.8km section between Blackall and Barcaldine





# Landsborough Highway


## Blackall – Barcaldine rehabilitation and widening

### Risks and delivery mechanism

Risks	Delivery mechanism
Wet weather delays	Open Tender
Contractor experience in Central West	TIC-CO
	Pre-qualification level
	R2
	F10
Timetable	Date
Invitation to Tender	October – December 2016
Letter of Acceptance	January – March 2017
Complete construction	January – March 2018

# Our program

## Current works to open tender



# Central Queensland

Local government	Project number	Location	Project description	Total project budget (\$m)	Approx. quarter to be called
Mackay Regional Council	242/M009/201	Mackay (Port Binnli) Boating Facility - Mulhern Drive	Facility Upgrade	1.0	Oct-Dec 2016
Mackay Regional Council	242/M011/200	Mackay (River Street) Boating Facility - Boat Ramp	Facility Upgrade	1.5	Oct-Dec 2016
Whitsunday Regional Council	269/M010/200	Carpet Snake Point Boating Facility - St Helens Beach	Facility Upgrade	1.0	Oct-Dec 2016
Whitsunday Regional Council	269/M012/200	Bowen Boat Harbour - Starboard Road	Facility Upgrade	1.0	Oct-Dec 2016
Whitsunday Regional Council	269/10J/1	Bruce Highway (Proserpine - Bowen) - Dingo Creek and Emu Creek (29.60 - 30.90km and 42.60 - 43.80km)	Overtaking Lanes	7.0	July-Sept 2016
Whitsunday Regional Council	269/10K/1	Bruce Highway (Bowen - Ayr) - Sandy Gully	Bridge Replacement	57.5	July-Sept 2016
Whitsunday Regional Council	269/10K/5	Bruce Highway (Bowen - Ayr) - 0.10 - 5.70km	Safety Widening	2.0	April-June 2017
Whitsunday Regional Council	269/10J/402	Bruce Highway (Proserpine - Bowen) - Mount Gordon rest area	Facility Upgrade	1.3	July-Sept 2016
Various		Bruce Highway Environmental Works (Comprising 8 Projects)	Environmental Works	1.2	Jan-March 2017



# Central Queensland

Local government	Project number	Location	Project description	Total project budget (\$m)	Approx. quarter to be called
Various		Mackay District Reseal - Various locations (Comprises 21 Projects)	Programmed Maintenance	16.16	July-Dec 2016
Livingstone Shire Council	276/M014/200	Stanage Bay Boating Facility - Banksia Road	Facility Upgrade	1.0	Oct-Dec 2016
Gladstone Regional Council	229/10E/18	Bruce Highway (Rockhampton - St Lawrence) - Various intersections	Intersection Upgrade	0.8	Jan-March 2017
Gladstone Regional Council	D04/10E/200	Bruce Highway (Benaraby - Rockhampton) - Gentle Annie Road and South Ulam Road (63.00 and 85.00km)	Intersection Upgrade	2.8	Oct-Dec 2016
Rockhampton Regional Council	276/10F/2	Bruce Highway (Rockhampton - St Lawrence) - Various intersections	Intersection Upgrade	5.2	Jan-March 2017
Rockhampton Regional Council	229/181/3	Gladstone - Mount Larcom Road - Pavement rehabilitation in Sections Calliope River North	Pavement Rehabilitation	2.3	Oct-Dec 2016
Various		Fitzroy Reseal - Various locations (Comprises 7 Projects)	Programmed Maintenance	20.37	July-Sept 2016
Livingstone Shire Council	276/10F/2	Bruce Highway (Rockhampton – St. Lawrence) Safety Upgrade	Atkinson Road intersection Upgrade	5.3	Oct – Dec 2016

# North Queensland Region





# Our region

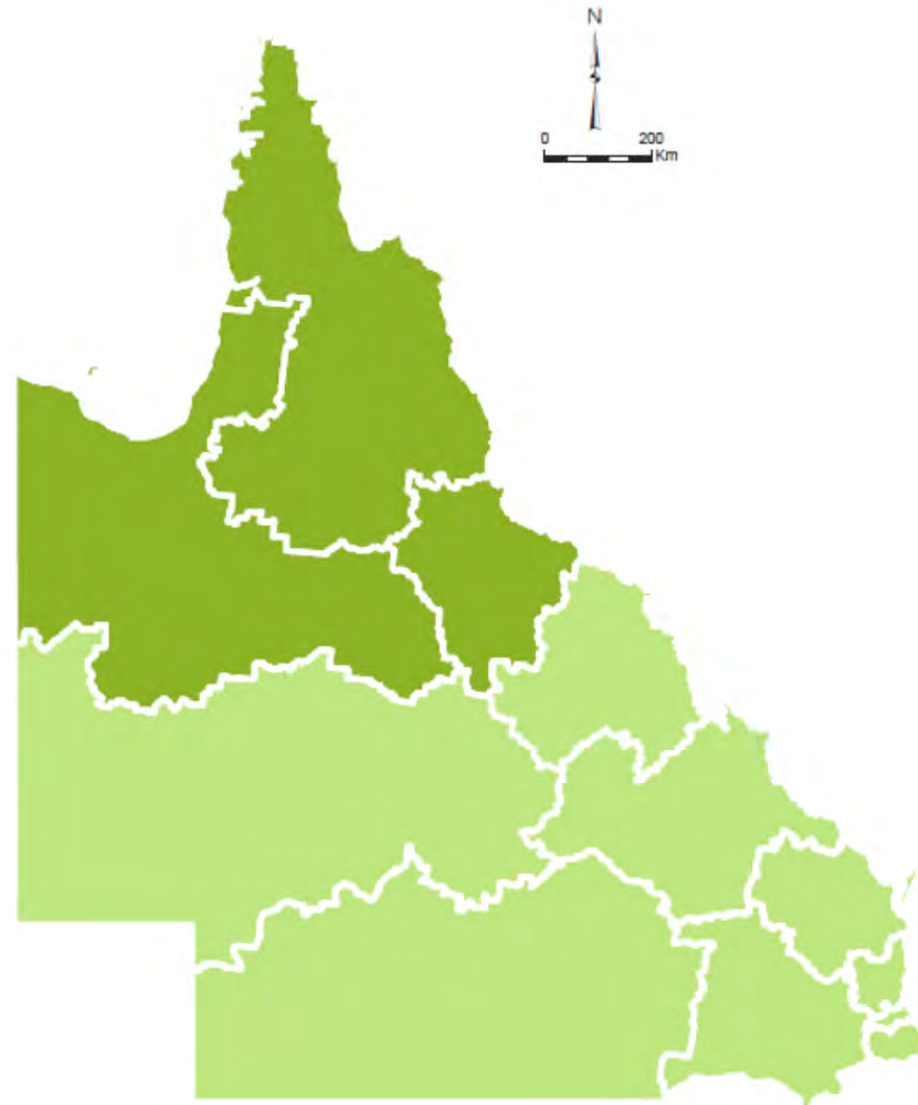
## North Queensland

Sanjay Ram  
**Regional Director**

Marissa Wise  
**District Director  
(Northern District)**

Kristy Hows  
**District Director  
(North West District)**

Sandra Burke  
**District Director  
(Far North District)**





# North Queensland region





# Our program



# Our program

## Accelerated Works Package projects

- Bruce Highway: Arnot Creek Bridge – replace bridge
- Bruce Highway: Masters Road – Larsens Road upgrade – road widening
- Bruce Highway: Veales Road to Pope Road – upgrade to wide centre line treatment standards
- Bruce Highway: Townsville Northern Access intersection upgrade - interim safety works
- Bruce Highway: Bannisters Bog to Didgeridoo Lagoon – overtaking lane southbound
- Bruce Highway: West Barratta Road to Jerona Road – overtaking lanes north and south
- Bruce Highway: Scovazzis Road to Como Road – overtaking lanes north and south.

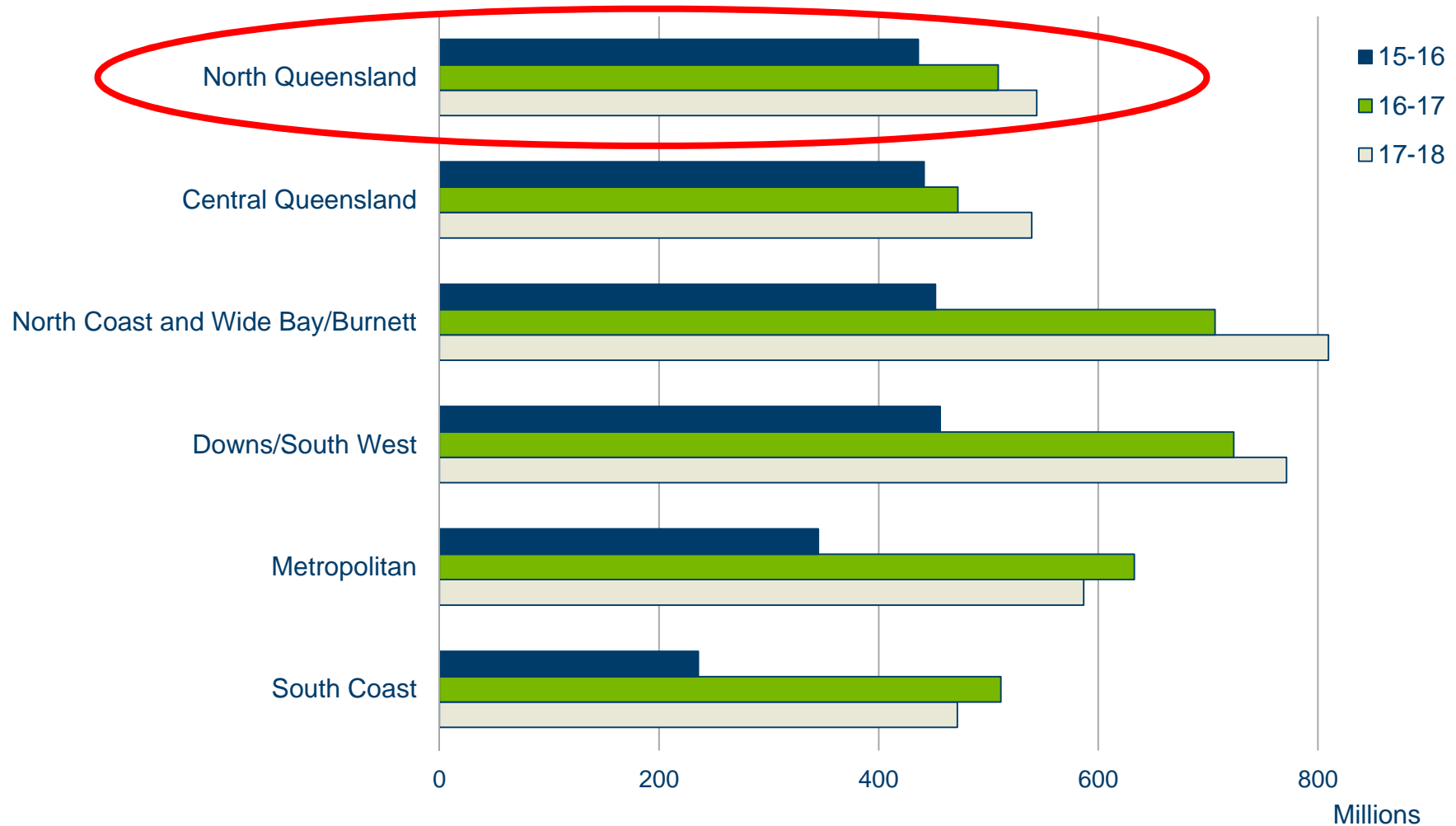


# Our program

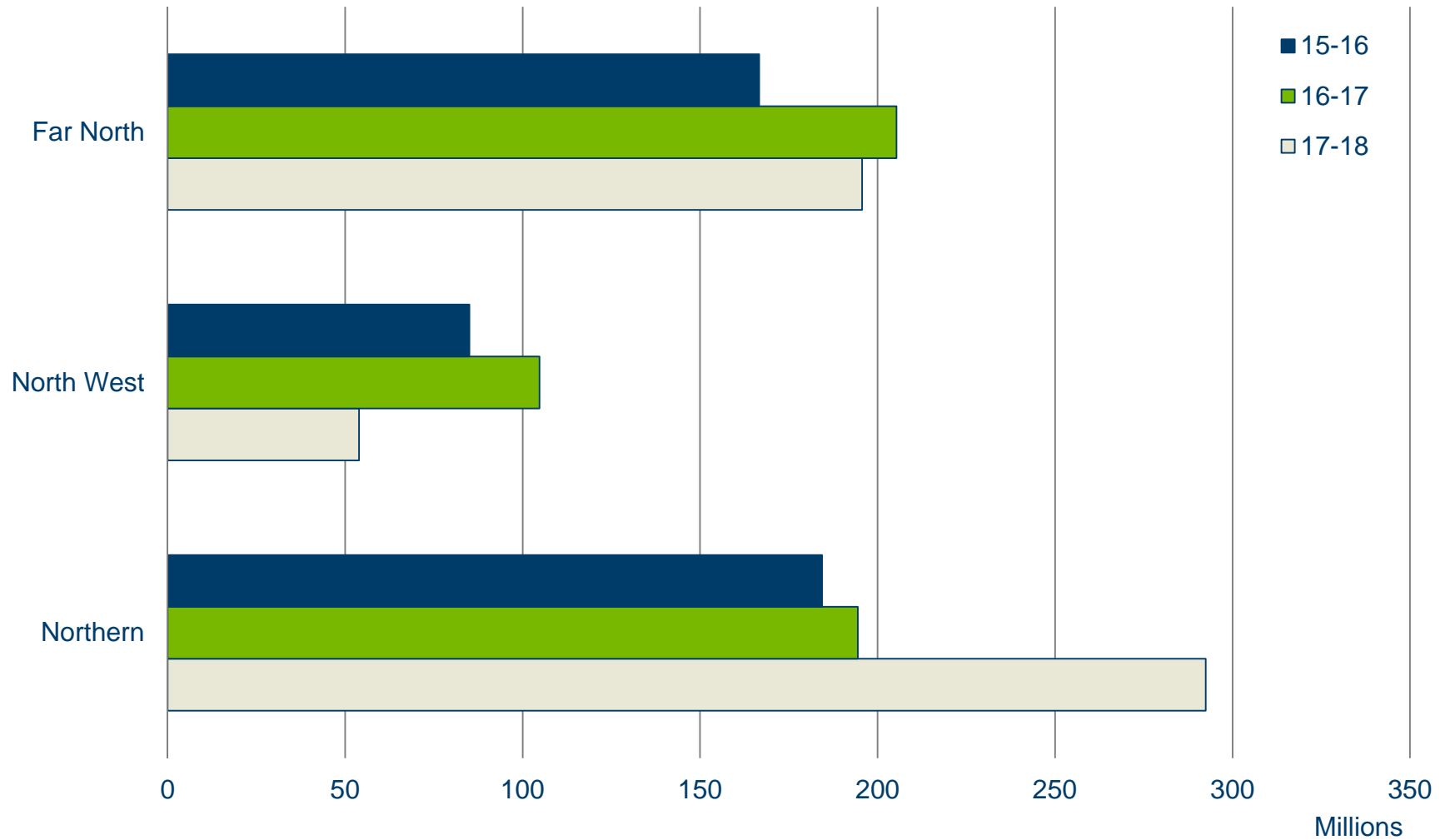
## Accelerated Works Package projects (cont.)

- Bruce Highway: Rollingsstone weigh pad to Hencamp Creek – overtaking lanes north extension and south
- Bruce Highway: Alligator Creek Road to Allendale Drive – overtaking lanes north and south
- Bruce Highway: Lochinvar Station Road to Collinsons Lagoon – widening and rehabilitation
- Bruce Highway: East Barratta Creek to West Barratta Creek – widening and rehabilitation
- Bruce Highway: Didgeridoo Creek to East Barratta Creek – widening and rehabilitation
- Bruce Highway: Anderson Road-Aloomba Road – overtaking lane northbound
- Herveys Range Road – widening and wide centre line treatment
- Townsville Port Road – decoupling pad.

# Transport and Main Roads regional program values



# North Queensland region program values





# Our program

## North Queensland region

QTRIP funding allocations	2016-17	Four-year Total
Northern District	\$197m	\$966m
North West District	\$105m	\$261m
Far North District	\$207m	\$629m
<b>NQ Region Total</b>	<b>\$509m</b>	<b>\$1,856m</b>





# Far North District

Area: ~273,158 km<sup>2</sup> or ~15.8% of Queensland

Road network length: ~3,158 km



25.06.2016

# Significant projects

## Far North District

- Peninsula Development Road – progressive sealing
- Bruce Highway – Innisfail to Cairns safety improvements
- Bruce Highway – Cairns Southern Access (Kate Street to Aumuller Street)
- Bruce Highway – Cairns Southern Access (Gordonvale to Edmonton)
- Cairns Western Arterial Road – Bill Fulton bridge duplication.



# Peninsula Developmental Road

## Various pave and seal projects

### Laura – Coen

### (Little Laura – Fairview)

220/90C/11

- Tender: July – September 2016
- Approx. contract value: \$8.7 million
- Construction: September – November 2016.



# Peninsula Developmental Road

## Various pave and seal projects

### Laura – Coen

### (Laura Racecourse – Little Laura)

220/90C/15

- Tender: April – June 2017
- Approx. contract value: \$7.6 million
- Construction: June – September 2017.



# Peninsula Developmental Road

## Various pave and seal projects

### Laura – Coen (10 Mile Creek)

220/90C/21

- Tender: April – June 2017
- Approx. contract value: \$1.7 million
- Construction: June – August 2017.





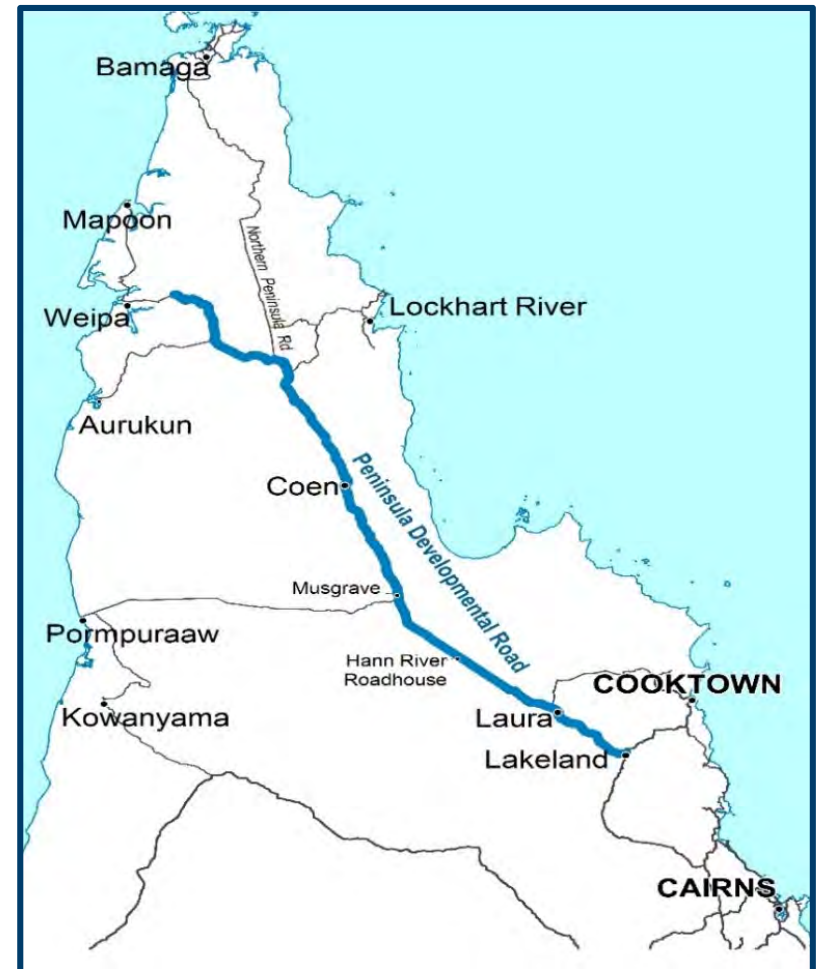
# Peninsula Developmental Road

## Various pave and seal projects

### Laura – Coen (South of Duckholes)

220/90C/22

- Tender: April – June 2017
- Approx. contract value: \$4.2 million
- Construction: September – November 2017.



# Peninsula Developmental Road

## Various pave and seal projects

### Coen – Weipa (Rio Boundary) 220/90D/8

- Tender: April – June 2017
- Approx. contract value: \$6.8 million
- Construction: June – September 2017.



# Peninsula Developmental Road

## Risks and delivery mechanism

<b>Risks</b>		<b>Delivery mechanism</b>	
Severity of wet season		TIC-CO	
Lack of water during dry weather			
Sourcing of local paving materials		<b>Pre-qualification level</b>	
		Range: R1 – R5 and F10 and above	
<b>Timetable</b>		<b>Date</b>	
Invitation to Tender		July 2016 – June 2017	
Letter of Acceptance		September 2016 – September 2017	
Complete construction		November 2016 – November 2017	



# Bruce Highway safety package

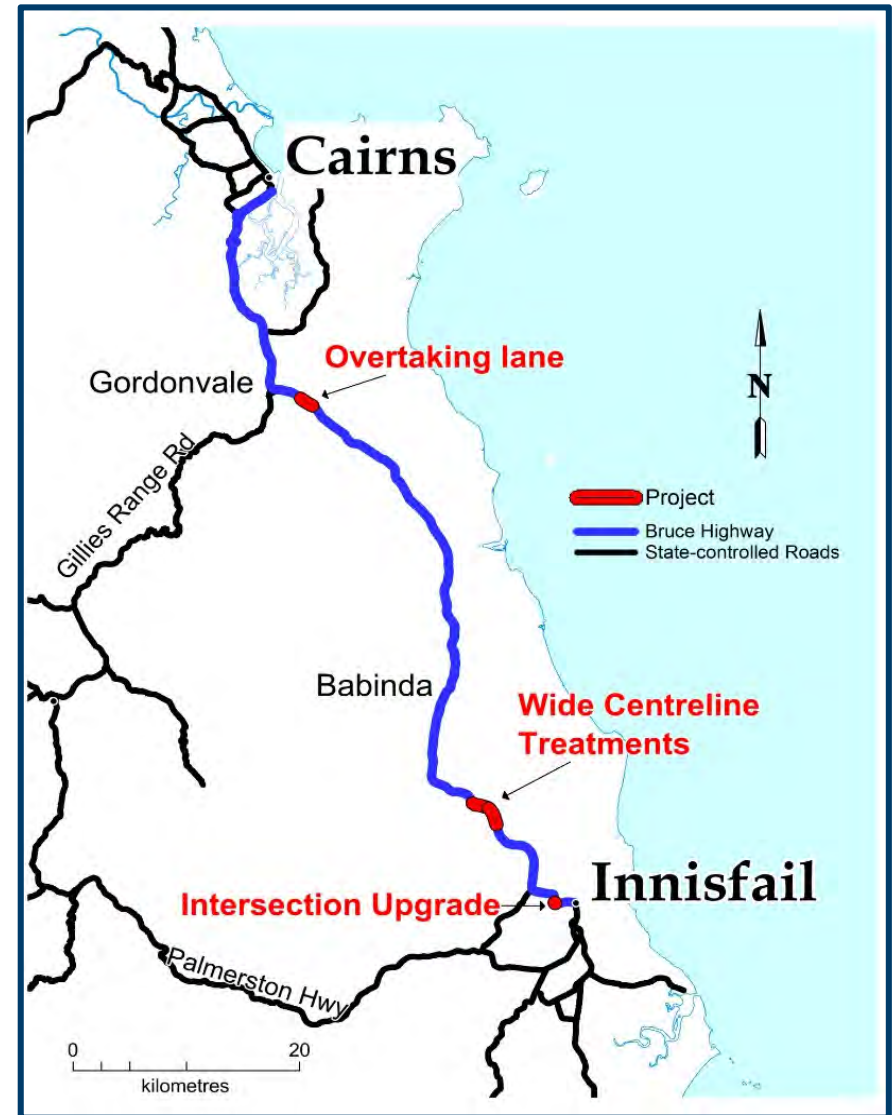
## Various projects

### Innisfail – Cairns

(14.11-15.60km)

274/10P/3

- Tender: July – September 2016
- Approx. contract value: \$4 million
- Construction: April – September 2017.



# Bruce Highway safety package

## Various projects

### Innisfail – Cairns

(12.40-14.11km)

216/10P/3

- Tender: July – September 2016
- Approx. contract value: \$4.3 million
- Construction: April – September 2017.



# Bruce Highway safety package

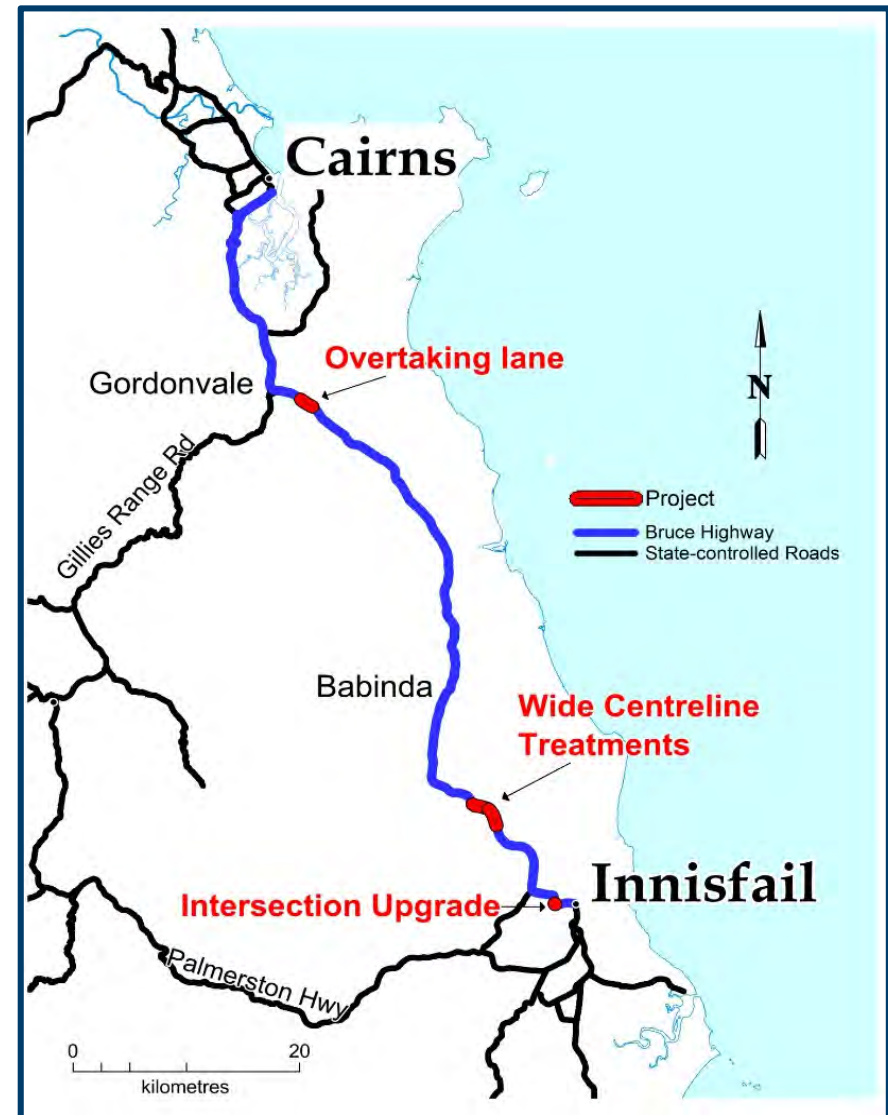
## Various projects

### Innisfail – Cairns

(60.40 – 61.62km)

274/10P/5

- Tender: July – September 2016
- Approx. contract value: \$3.5 million
- Construction: April – September 2017.





# Bruce Highway safety package

## Risks and delivery mechanism

Risks		Delivery mechanism	
Traffic disruption during construction		TIC-CO	
Impacts on residences and businesses		Pre-qualification level	
Delays due to wet weather		Range: R2 – R4 and B1 – B4	
Timetable		Date	
Invitation to Tender		July – September 2016	
Letter of Acceptance		March 2017 – April 2017	
Complete construction		July – September 2017	

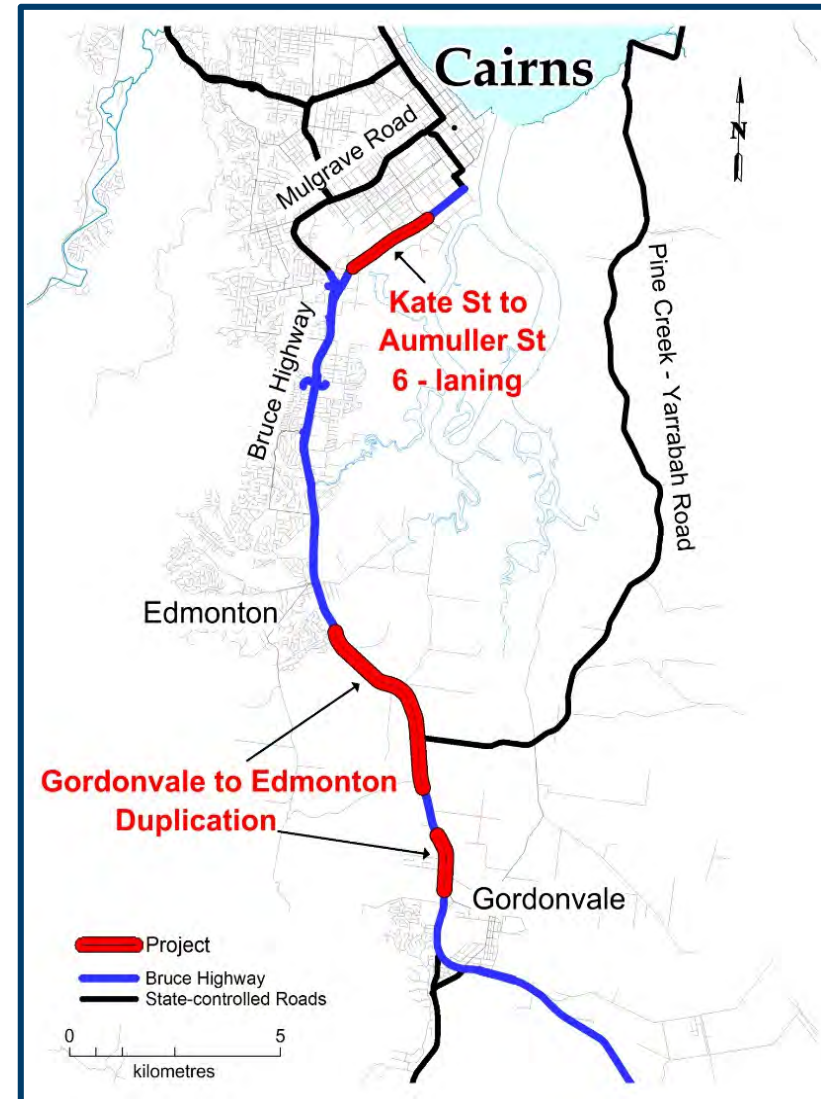
# Bruce Highway major projects Beyond 2016-17

## Cairns Southern Access Stage 4 (Kate Street to Aumuller Street)

- Tender: *To be advised*
- Approx. contract value:  
*To be advised*

## Cairns Southern Access Stage 3 (Gordonvale to Edmonton duplication)

- Tender: *To be advised*
- Approx. contract value:  
*To be advised.*



# Bill Fulton Bridge duplication





# Cairns Western Arterial Road

## Major projects

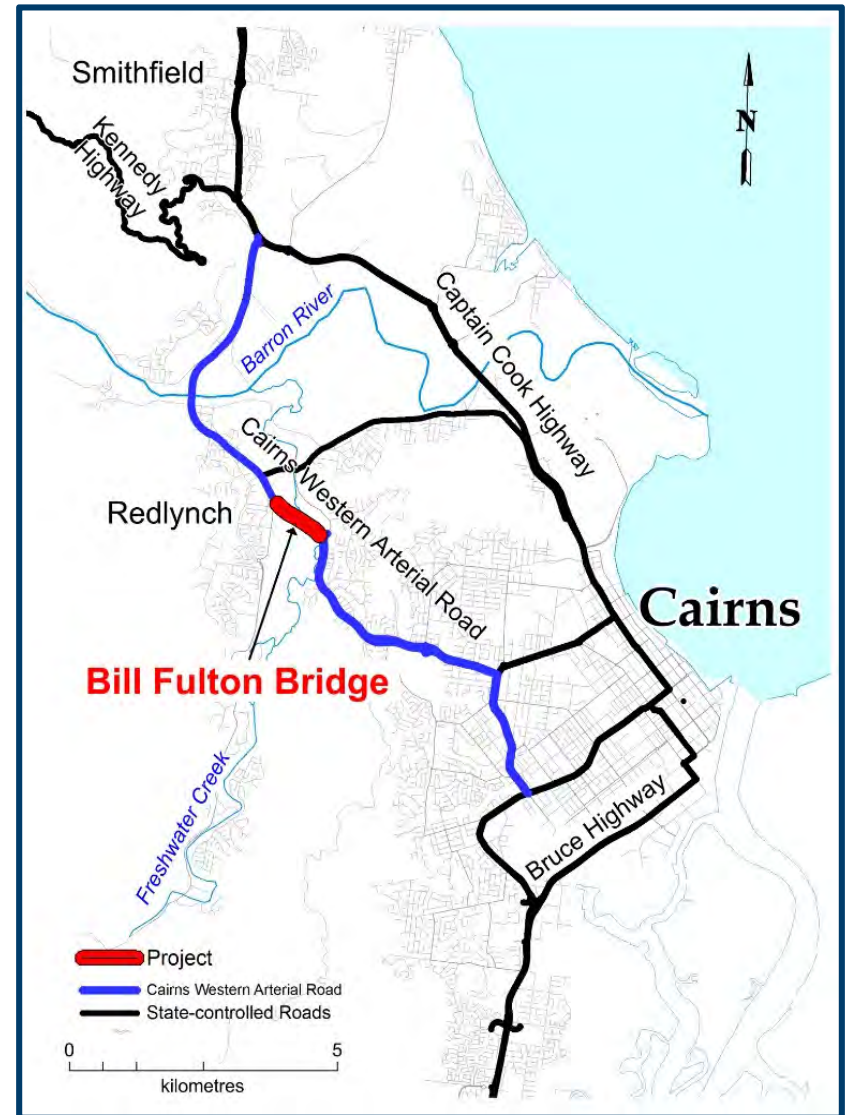
(274/647/1)

### Bill Fulton Bridge duplication

(7.19-8.16km)

- Tender: July – September 2016
- Approx. contract value: \$14 million
- Construction: December 2016 – December 2017.

Part of the \$180m *Significant Regional Infrastructure Projects Program*, funded under the Queensland Government's \$2 billion State Infrastructure Fund.



# Bill Fulton Bridge duplication

## Risks and delivery mechanism

Risks		Delivery mechanism	
Settlement including surcharge works		Example TIC-CO	
Severity of wet season		Pre-qualification level	
Traffic disruption during construction		R3, B3, F15	
Timetable		Date	
Invitation to Tender		July – September 2016	
Letter of Acceptance		October – December 2016	
Complete construction		October – December 2017	

# Northern District

Area: ~80,249 km<sup>2</sup> or 4.6% of Queensland

Road network length: ~1,658 km





# Significant projects

## Northern District

- Bruce Highway – Cattle Creek and Frances Creek bridge upgrades
- Bruce Highway – Deep Creek to Bluewater Creek pavement widening.
- Garbutt-Upper Ross Road – Gollogly Lane to Allambie Lane duplication
- Bruce Highway – Three Sisters Road to Sunbird Motel pavement widening
- Bruce Highway – Haughton River floodplain upgrade
- Gregory Development Road – Cape River bridge upgrade
- Gregory Development Road – North of Charters Towers pavement widening.

# Cattle Creek and Frances Creek bridge upgrades

Project scope: 5.8km



# Bruce Highway (Townsville – Ingham)

## Cattle Creek and Frances Creek bridge upgrades

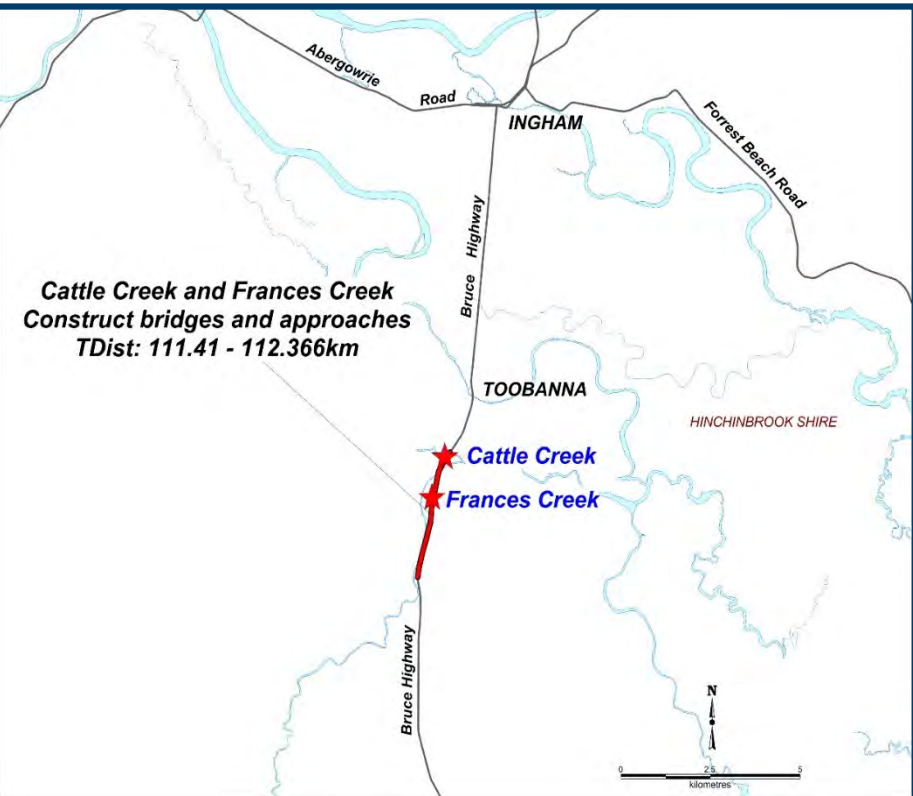
233/10M/1

### Budget and scope

- Tender: October – December 2016
- Approx. contract value: \$104 million
- Construction: May 2017 – December 2018.

Upgrade of 5.8km of Bruce Highway  
10km south of Ingham

New drainage, intersection upgrades  
and wide centre line treatment



Two new bridges including a new  
644m long Cattle Creek Bridge



# Bruce Highway (Townsville – Ingham)

## Cattle Creek and Frances Creek bridge upgrades

### Risks and delivery mechanism

<b>Risks</b>	<b>Delivery mechanism</b>
Flooding and afflux	Two Stage TIC-CO
	<b>Pre-qualification level</b>
	R3 B3 F75
<b>Timetable</b>	<b>Date</b>
Invitation to Tender	October – December 2016
Letter of Acceptance	March – April 2017
Complete construction	October – December 2018

# Bruce Highway (Townsville – Ingham)

## Deep Creek to Bluewater Creek pavement widening

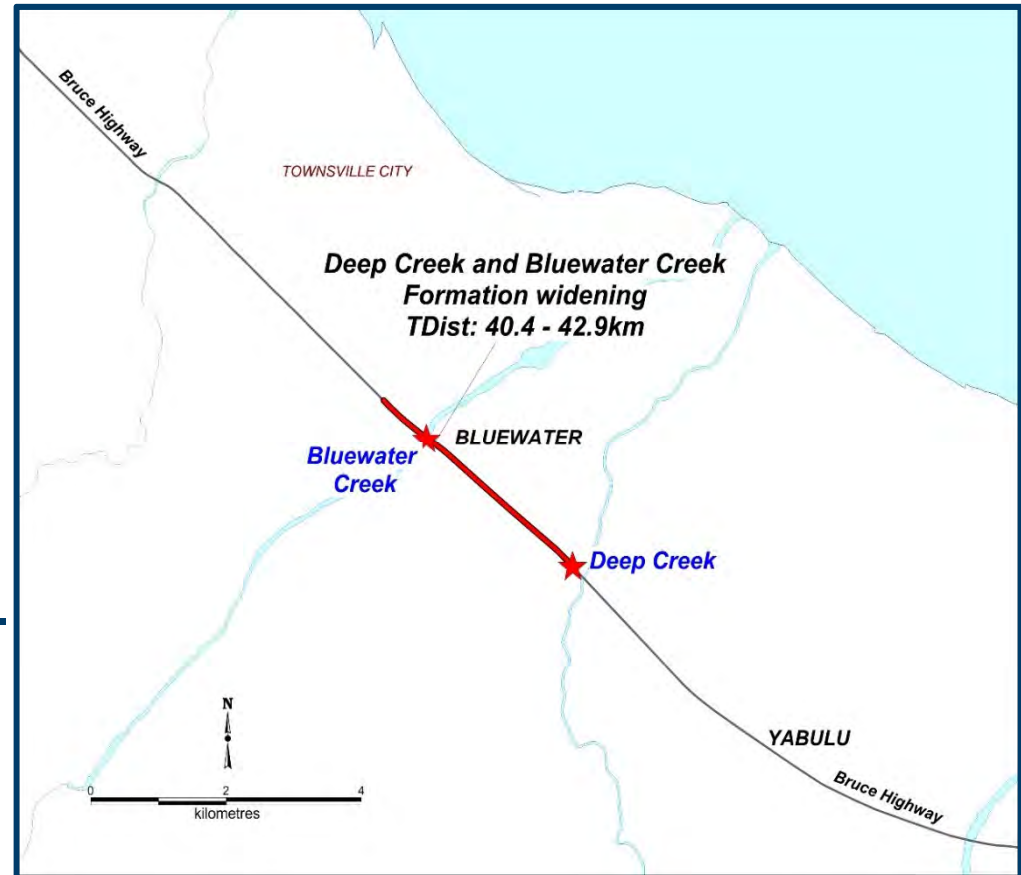
268/10M/9

### Budget and scope

- Tender:  
January – March 2017
- Approx. contract value:  
\$3.7 million
- Construction:  
August 2017 – June 2018.

Wide centre line treatment

Formation widening a 2.5km section of the Bruce Highway



# Bruce Highway (Townsville – Ingham)

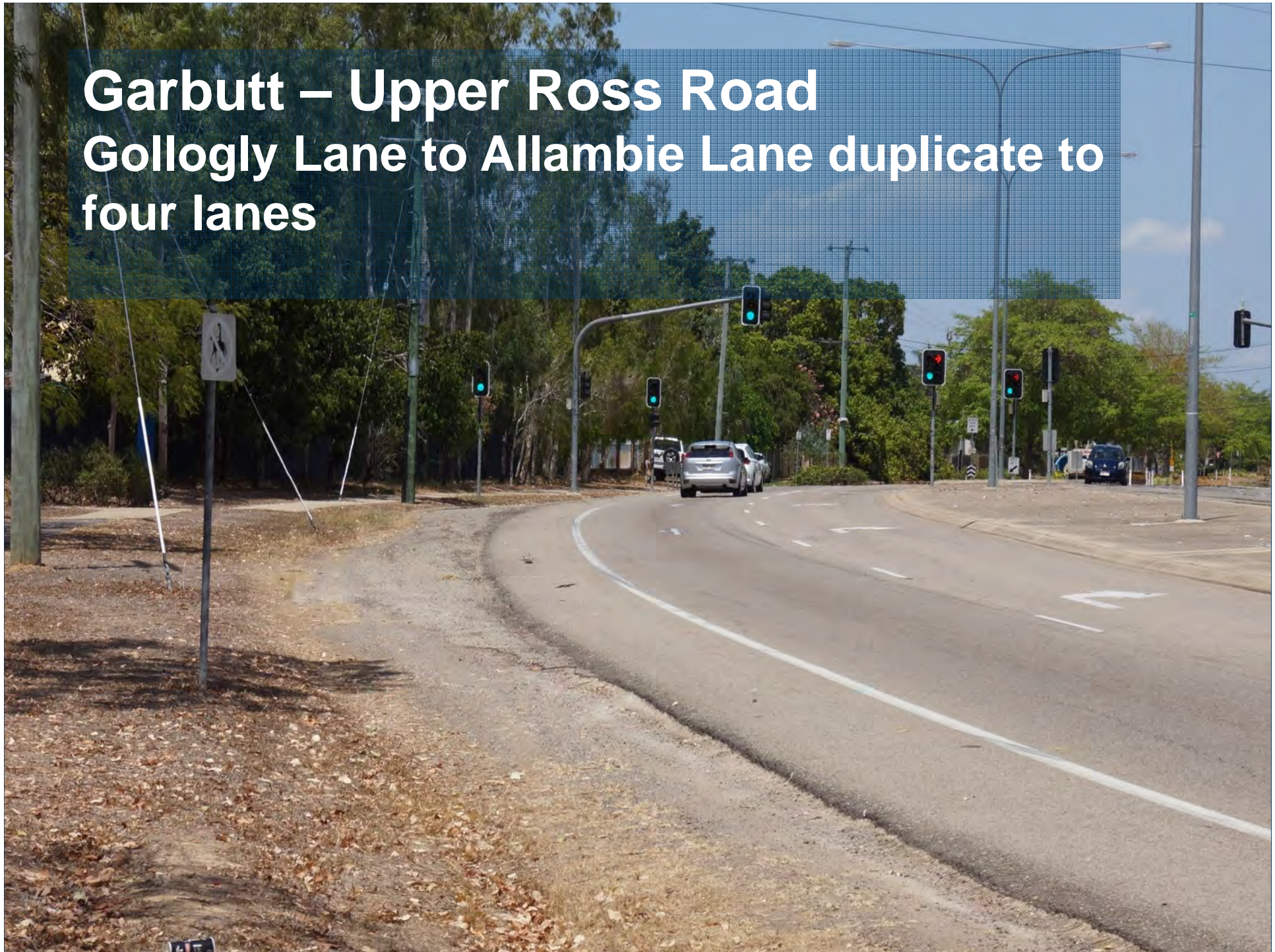
## Deep Creek to Bluewater Creek pavement widening

### Risks and delivery mechanism

Risks	Delivery mechanism
Traffic management	TIC-CO
	Pre-qualification level
	R2
Timetable	Date
Invitation to Tender	January – March 2017
Letter of Acceptance	July – September 2017
Complete construction	April – June 2018



# Garbutt – Upper Ross Road Gollogly Lane to Allambie Lane duplicate to four lanes





# Garbutt – Upper Ross Road

## Gollogly Lane to Allambie Lane duplicate to four lanes

268/835/7

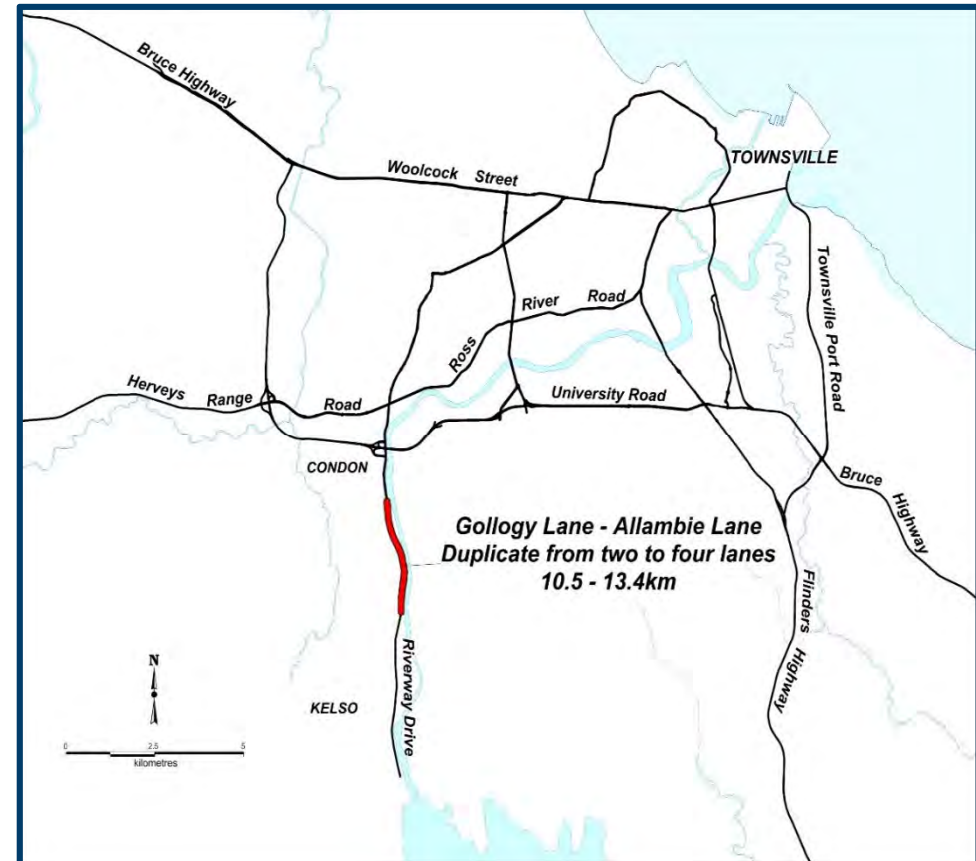
### Budget and scope

- Tender:

**Non-price:** November 2016

**Price:** January – February 2017

- Approx. contract value: \$17.4 million
- Construction: May 2017 – June 2018.



Duplication of Riverway Drive between Gollogly Lane and Allambie Lane

Includes pedestrian refuges and intersection modifications

# Garbutt – Upper Ross Road

## Gollogly Lane to Allambie Lane duplicate to four lanes

### Risks and delivery mechanism

Risks	Delivery mechanism
Managing access to properties	TIC-CO
Constructing over, or in close proximity to, a number of services- critical service is 1200mm diameter water main which supplies 70% of Townsville’s water	<b>Pre-qualification level</b>
	TBA

Timetable	Date
Invitation to Tender	Non-price: November 2016 Price: January – February 2017
Letter of Acceptance	March – April 2017
Complete construction	May – June 2018



# Bruce Highway (Ayr – Townsville)

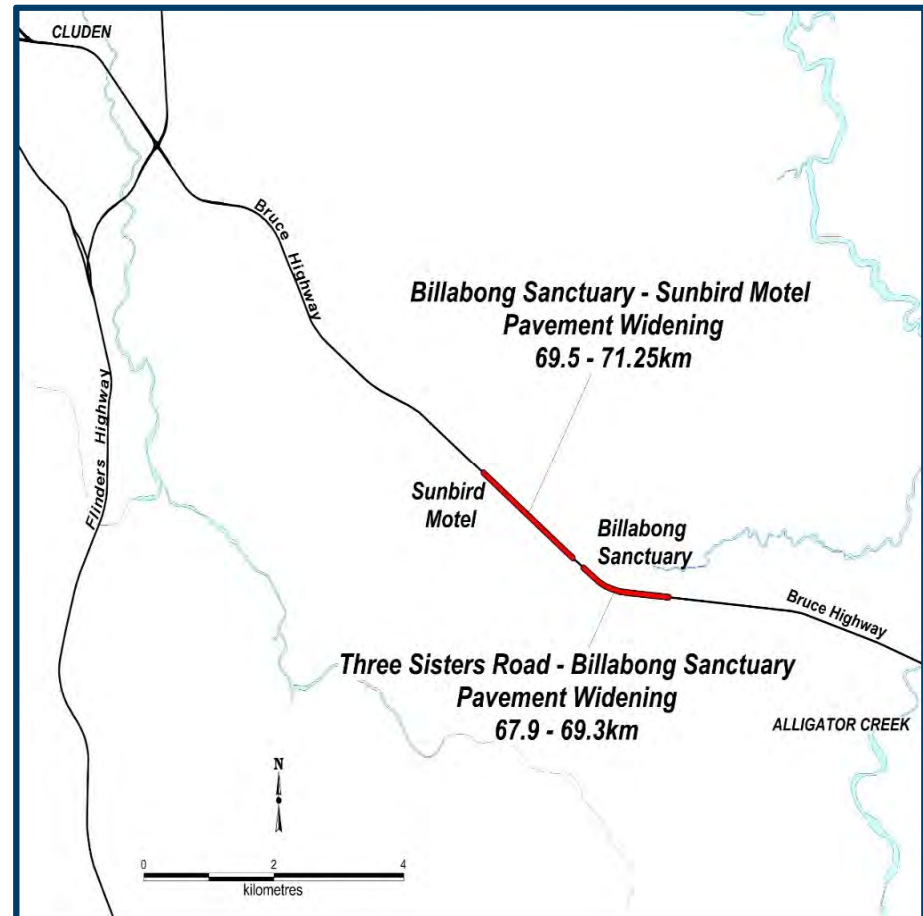
## Three Sisters Road to Sunbird Motel pavement widening

268/10L/3 and 268/10L/5

### Budget and scope

- Tender: July – September 2016
- Approx. contract value: \$6.1 million
- Construction: December 2016 – June 2017.

Rehabilitation, widening and installation of wide centre line treatment on the Bruce Highway (Ayr to Townsville)



# Bruce Highway (Ayr – Townsville)

## Three Sisters Road to Sunbird Motel pavement widening

### Risks and delivery mechanism

Risks		Delivery mechanism	
Traffic management		TIC-CO	
Under ground services		Pre-qualification level	
		R3	
Timetable		Date	
Invitation to Tender		July – September 2016	
Letter of Acceptance		October – December 2016	
Complete construction		April – June 2017	

# Haughton River floodplain upgrade





# Bruce Highway (Ayr-Townsville)

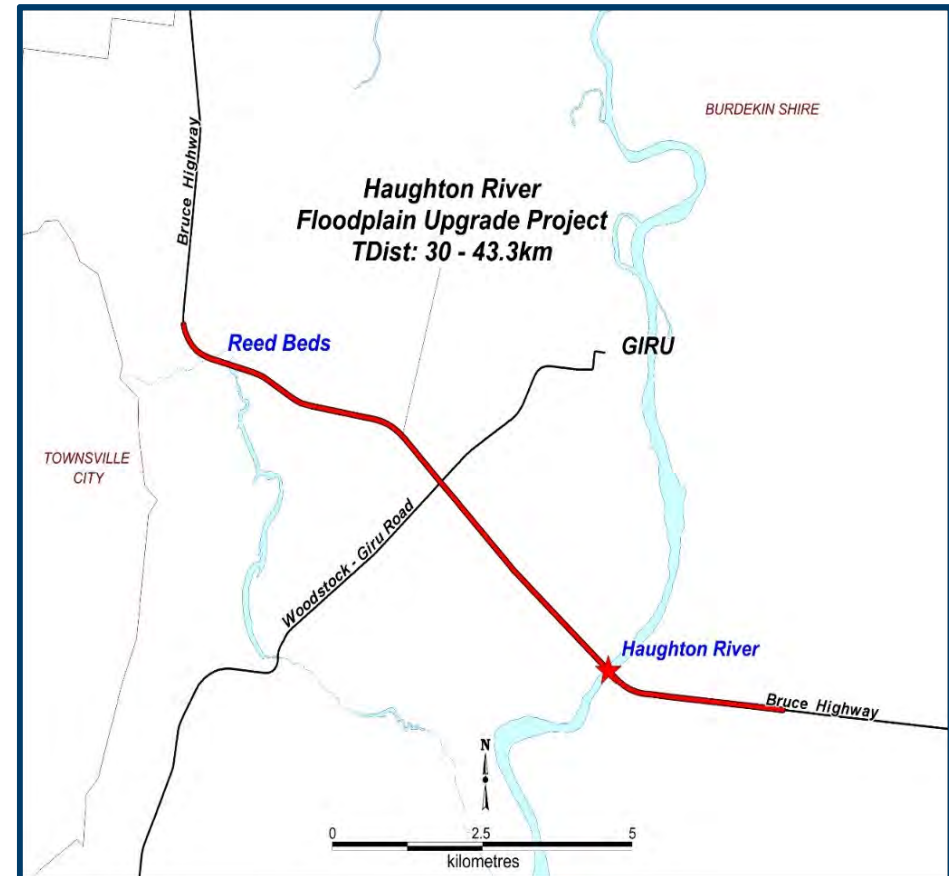
## Haughton River floodplain upgrade

212/10L/7

### Budget and scope

- Construction Timeframe: April 2019 – December 2021
- Approx. contract value: *To be advised*
- Construction: *To be advised.*

Includes construction of a higher level Haughton River bridge and approaches to improve flood immunity



Upgrade 14km of Bruce Highway



# Cape River bridge project





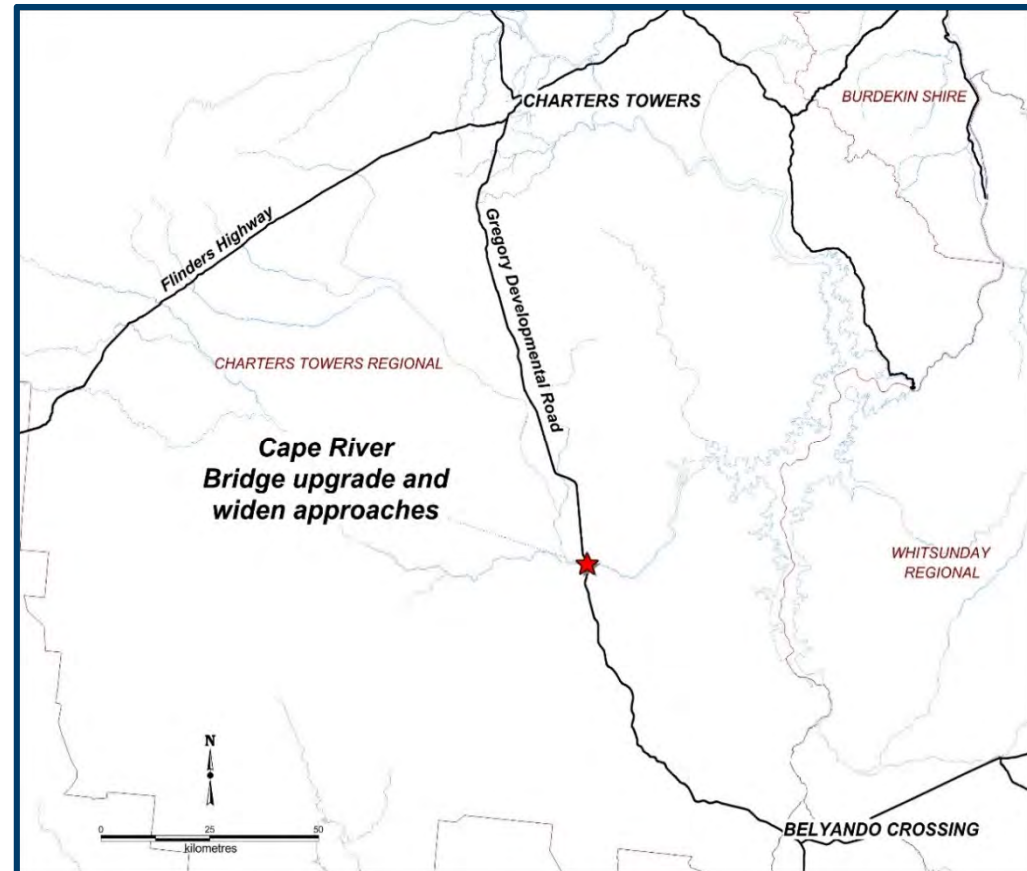
# Gregory Development Road (Charters Towers – Belyando Crossing) Cape River bridge upgrade

217/98B/3

## Budget and scope

- Tender: January – March 2017
- Approximate Contract Value: \$16.4 million
- Construction: July – December 2017.

Offline bridge replacement and approaches





# Gregory Development Road (Charters Towers – Belyando Crossing) Cape River bridge upgrade

## Risks and delivery mechanism

Risks		Delivery mechanism	
Wet Weather (Riverbed Access)		TIC-CO	
Remote Site			
		Pre-qualification level	
		TBA	
Timetable		Date	
Invitation to Tender		January – March 2017	
Letter of Acceptance		April – June 2017	
Complete construction		October – December 2017	

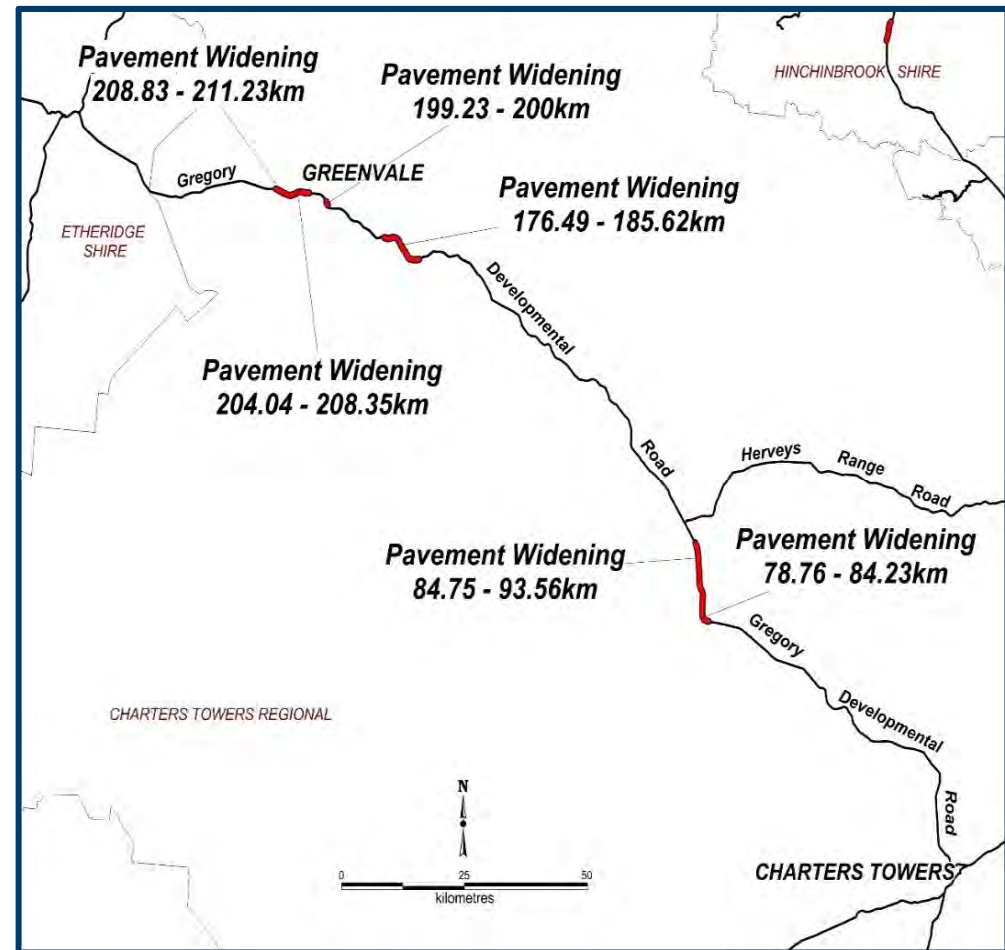
# Gregory Development Road widening (Charters Towers-the Lynd) North of Charters Towers pavement widening

217/98C/4

## Budget and scope

- Tender: Progressively 2017/2018
- Approx. contract value: \$25 million
- Construction: *To be advised.*

Widen approx. 31km of single-lane and narrow (<5m) two-lane sealed pavement to an 8 metre two-lane sealed pavement



# North West District

Area: ~ 307,833 km<sup>2</sup> or 17.8% of Queensland

Road network length: ~3,575 km





# Construction projects – open market in North Queensland region

# Far North District – Cairns office

Local government	Project number	Location	Project description	Approx. contract value (\$m)	Approx. quarter to be called
Mareeba Shire Council	277/32A/200	Kennedy Highway (Cairns – Mareeba); 8.01 – 8.20km	Widen and seal	1.3	Jul-Sep 2016
Cairns Regional Council	274/10P/3	Bruce Highway (Innisfail – Cairns); 14.11 – 15.60km	Widen pavement	4.0	Jul-Sep 2016
Cassowary Coast Regional Council	216/10P/3	Bruce Highway (Innisfail – Cairns); 12.40 – 14.11km	Widen pavement	4.3	Jul-Sep 2016
Cook Shire Council	220/90C/11	Peninsula Developmental Road (Laura – Coen); Little Laura – Fairview 11.90 – 16.80km	Pave and seal	8.7	Jul-Sep 2016
Cook Shire Council	220/90C/15	Peninsula Developmental Road Laura Racecourse to Little Laura (Laura – Coen); 3.00 – 11.80km	Pave and seal	7.6	Apr-Jun 2017
Cook Shire Council	220/90D/8	Peninsula Developmental Road (Coen – Weipa); Rio Boundary and Suicide Bend 208.80 – 218.00km	Pave and seal	6.8	Apr-Jun 2017
Cook Shire Council	220/90C/21	Peninsula Developmental Road (Laura – Coen); 10 Mile Creek 154.10 – 155.80km	Pave and seal	1.7	Apr-Jun 2017
Cook Shire Council	220/90C/22	Peninsula Developmental Road (Laura – Coen); South of Duckholes 179.50 – 184.00km	Pave and Seal	4.2	Apr-Jun 2017

# Far North District – Cairns office (cont.)

Local government	Project number	Location	Project description	Approx. contract value (\$m)	Approx. quarter to be called
Cairns Regional Council	274/10P/5	Bruce Highway (Innisfail – Cairns); Anderson Road	Construct overtaking lane(s)	3.5	Jul-Sep 2016
Mareeba Shire Council	277/32A/202	Kennedy Highway (Cairns – Mareeba); 8.00 – 10.00km	Widen pavement	2.7	Jul-Sep 2016
Cassowary Coast Regional Council	216/8108/200	El Arish – Mission Beach Road; 9.50 – 10.70km	Widen and seal shoulder/s	1.3	Jul-Sep 2016
Tablelands Regional Council	281/32B/402	Kennedy Highway (Mareeba – Ravenshoe); East Evelyn Road	Improve intersection/s	1.6	Apr-Jun 2017
Cairns Regional Council	274/647/1	Cairns Western Arterial road; Bill Fulton Bridge	Construct bridge/s and approaches	14.0	Jul-Sep 2016
Cairns Regional Council	274/M008/201	Redbank Road, Cairns	Rebuild existing boat ramp to four lanes and rebuild a floating walkway	1.5	Oct-Dec 2016
Douglas Shire Council	275/M007/200	Port Douglas Boat Harbour	Dredging to deepen and widen entrance channel	2.5	Jan-Mar 2017



# Northern District – Townsville office

Local government	Project number	Location	Project description	Approx. contract value (\$m)	Approx. quarter to be called
Hinchinbrook Shire Council	233/10M/1	Bruce Highway (Townsville – Ingham); Cattle Creek and Frances Creek	Construct bridge/s and approaches	104	Oct-Dec 2016
Townsville City Council	268/10M/9	Bruce Highway (Townsville – Ingham); 40.40 – 42.90km (Deep Creek – Bluewater Creek)	Widen pavement	3.7	Jan-Mar 2017
Charters Towers Regional Council	217/14B/708	Flinders Highway (Charters Towers – Hughenden); Sections : 3.94 – 139.72km	Reseal - 10mm polymer modified bitumen	1.6	Oct-Dec 2016
Hinchinbrook Shire Council	233/8208/700	Ingham – Forrest Beach Road; Sections : 0 – 17.84km	Reseal - 10mm polymer modified bitumen	1.7	Jul-Sep 2016
Townsville City Council	268/10L/3	Bruce Highway (Ayr – Townsville); Three Sisters Road – Billabong Sanctuary 67.90 – 69.30km	Widen pavement	2.9	Jul-Sep 2016
Townsville City Council	268/10L/5	Bruce Highway (Ayr – Townsville); Billabong Sanctuary – Sunbird Motel 69.50 – 71.25km	Widen pavement	3.2	Jul-Sep 2016
Townsville City Council	268/612/705	Ross River Road; Sections : 4.01 – 4.95km	Apply asphalt resurfacing	1.1	Jul-Sep 2016
Townsville City Council	268/835/7	Garbutt - Upper Ross Road; Gollogly Lane – Allambie Lane	Duplicate from two to four lanes	17.4	Jan-Mar 2017
Charters Towers Regional Council	217/98B/3	Cape River Bridge; Gregory Developmental Road (Belyando Crossing- Charters Towers)	Construct bridge/s and approaches	16.4	Jan-Mar 2017

# North West District – Cloncurry office

Local government	Project number	Location	Project description	Approx. contract value (\$m)	Approx. quarter to be called
Cloncurry Shire Council		Flinders Highway (Julia Creek – Cloncurry) and Landsborough and Barkly Highways (Kynuna-Camooweal)	Reseal – bitumen chip Package 1 Western Shires	3.5	Apr-Jun 2017
Cloncurry Shire Council		Flinders Highway (Hughenden - Richmond) and roads from Hughenden	Reseal – bitumen chip Package 2 Eastern Shires	3	Apr-Jun 2017
Cloncurry Shire Council		Various	Asphalt resurfacing	2	Apr-Jun 2017





**Questions ?**



# Central Queensland contacts

## **Mackay/Whitsunday District**

Phone: 4951 8555

[mackay.office@tmr.qld.gov.au](mailto:mackay.office@tmr.qld.gov.au)

## **Fitzroy District**

Phone: 4931 1500

[fitzroy.district@tmr.qld.gov.au](mailto:fitzroy.district@tmr.qld.gov.au)

## **Central West District**

Phone: 4651 2777

[barcaldine.office@tmr.qld.gov.au](mailto:barcaldine.office@tmr.qld.gov.au)

# North Queensland contacts

## Northern District

Phone: 44218700

[Engagement.northern@tmr.qld.gov.au](mailto:Engagement.northern@tmr.qld.gov.au)

## Far North District

Phone: 40457144

[Cairns.office@tmr.qld.gov.au](mailto:Cairns.office@tmr.qld.gov.au)

## North West District

Phone: 47693200

[Cloncurry.office@tmr.qld.gov.au](mailto:Cloncurry.office@tmr.qld.gov.au)

---

# Thank you

---