

Queensland Transport and Roads Investment Program

2021–22 Transport System Planning Program Project Procurement List

Queensland Transport and Roads Investment Program

Project ID	Project Name	Project Location	Industry Briefing Contact	Industry Briefing Contact Email	Invitation Method	Expected Time to Market	Approximate Contract Value (\$)
1902350	Belyando Timber bridge replacement (Clermont - Alpha Road), business case	Central West	Maaret Sinkko	CQ_Program@tmr.qld.gov.au	Select Invitation	Jan - Mar 2022	350,000
1123886	Central West District principal cycle network, planning	Central West	Maaret Sinkko	CQ_Program@tmr.qld.gov.au	Select Invitation	Jul - Sep 2021	150,000
1175233	Downs South West principal cycle network, Toowoomba Central Cycleway Planning	Darling Downs	John Reeve	downsswr.office@tmr.qld.gov.au	Select Invitation	Oct - Dec 2021	390,000
1885849	Kogan - Condamine Road, Fourteen Mile Creek bridge, planning	Darling Downs	John Reeve	downsswr.office@tmr.qld.gov.au	Select Invitation	Jan - Mar 2022	100,000
1885697	Leichhardt Highway (Taroom - Miles), strengthening and widening, business case	Darling Downs	John Reeve	downsswr.office@tmr.qld.gov.au	Select Invitation	Apr - Jun 2022	120,000
1152710	New England Highway (Toowoomba - Warwick), overtaking lanes, planning	Darling Downs	John Reeve	downsswr.office@tmr.qld.gov.au	Select Invitation	Apr - Jun 2022	120,000
1885883	New England Highway (Yarraman - Toowoomba), Griffith Street intersection, options analysis and business case	Darling Downs	John Reeve	downsswr.office@tmr.qld.gov.au	Select Invitation	Jan - Mar 2022	90,000
1496643	Cairns Western Arterial Road, upgrade strategy, planning	Far North	Darryl Jones	darryl.y.jones@tmr.qld.gov.au	Select Invitation	Apr - Jun 2022	1,000,000
1498454	Principal Cycleway Network, planning	Far North	Darryl Jones	darryl.y.jones@tmr.qld.gov.au	Select Invitation	Jan - Mar 2022	300,000
1145330	Tablelands Regional Council Transport Upgrade, planning	Far North	Darryl Jones	darryl.y.jones@tmr.qld.gov.au	Select Invitation	Jul - Sep 2021	300,000
1502417	Woree to Edmonton, passenger transport access, planning	Far North	Greg Buffini	greg.buffini@translink.com.au	Select Invitation	Apr - Jun 2022	240,000
1148340	Bruce Highway (Gin Gin - Benaraby), Miriam Vale township, planning	Fitzroy	Maaret Sinkko	CQ_Program@tmr.qld.gov.au	Select Invitation	Jul - Sep 2021	170,000
1904877	Burnett Highway (Oak Creek, Dee River 2) bridge upgrade, planning	Fitzroy	Maaret Sinkko	CQ_Program@tmr.qld.gov.au	Select Invitation	Apr - Jun 2022	170,000
1900341	Burnett Highway, Dawson Highway and Fitzroy Developmental Road, various locations, replace and strengthen bridge, planning	Fitzroy	Maaret Sinkko	CQ_Program@tmr.qld.gov.au	Select Invitation	Apr - Jun 2022	300,000
1900343	Capricorn Highway (Rockhampton - Duaringa) non timber bridge strengthening program, planning	Fitzroy	Maaret Sinkko	CQ_Program@tmr.qld.gov.au	Select Invitation	Apr - Jun 2022	550,000
1904906	Dawson Highway (Gladstone - Biloela), Kirkwood Road and Don Young Drive intersections upgrade, planning	Fitzroy	Maaret Sinkko	CQ_Program@tmr.qld.gov.au	Select Invitation	Apr - Jun 2022	250,000
1904902	Fitzroy Developmental Road, Pearl Creek bridge upgrade, planning	Fitzroy	Maaret Sinkko	CQ_Program@tmr.qld.gov.au	Select Invitation	Apr - Jun 2022	80,000
1900476	Marlborough - Sarina Road, various locations, business case	Fitzroy	Maaret Sinkko	CQ_Program@tmr.qld.gov.au	Select Invitation	Jul - Sep 2021	600,000
1900239	Rockhampton - Emu Park Road, shoulder widening, business case	Fitzroy	Maaret Sinkko	CQ_Program@tmr.qld.gov.au	Select Invitation	Jul - Sep 2021	65,000
1148836	Rockhampton - Yeppoon Road, Fitzroy River bridge, planning	Fitzroy	Maaret Sinkko	CQ_Program@tmr.qld.gov.au	Select Invitation	Jul - Sep 2021	230,000
1905048	Western Yeppoon - Emu Park Road; widening, strengthening and immunity planning	Fitzroy	Maaret Sinkko	CQ_Program@tmr.qld.gov.au	Select Invitation	Jul - Sep 2021	320,000
12568	Cleveland Line, Park Road to Cleveland, planning	Metropolitan	Matt Fletcher	Matt.J.Fletcher@tmr.qld.gov.au	Select Invitation	Jul - Sep 2021	500,000
1535661	Carindale shopping centre bus interchange, planning	Metropolitan	Greg Buffini	greg.buffini@translink.com.au	Select Invitation	Apr - Jun 2022	180,000
1764708	Cleveland Sub - Arterial Road, Old Cleveland Road and Tilley Road intersection upgrade, business case	Metropolitan	Robert (Glenn) Maxwell	Robert.G.Maxwell@tmr.qld.gov.au	Select Invitation	Jul - Sep 2021	360,000
1109162	Dinmore train station, park 'n' ride, business case	Metropolitan	Robert (Glenn) Maxwell	Robert.G.Maxwell@tmr.qld.gov.au	Select Invitation	Oct - Dec 2021	210,000
1562020	Everton Park passenger transport access study, planning	Metropolitan	Greg Buffini	greg.buffini@translink.com.au	Select Invitation	Apr - Jun 2022	275,000
1230219	Lindum Station precinct study, planning	Metropolitan	Robert Jepson	Robert.A.Jepson@tmr.qld.gov.au	Select Invitation	Jul - Sep 2021	850,000
1917208	Redbank train station, park 'n' ride, business case	Metropolitan	Robert (Glenn) Maxwell	Robert.G.Maxwell@tmr.qld.gov.au	Select Invitation	Jan - Mar 2022	240,000
1917395	Richlands train station, park 'n' ride, business case	Metropolitan	Robert (Glenn) Maxwell	Robert.G.Maxwell@tmr.qld.gov.au	Select Invitation	Apr - Jun 2022	400,000
1870239	Brisbane to Sunshine Coast rail corridor, planning	North Coast	Matt Fletcher	Matt.J.Fletcher@tmr.qld.gov.au	Select Invitation	Oct - Dec 2021	750,000
1890959	Caloundra Road, Kawana Way Link Road to Bruce Highway, off-road cycle link	North Coast	Sandra Hinrichsen	sandra.a.hinrichsen@tmr.qld.gov.au	Select Invitation	Oct - Dec 2021	\$250,000
1862714	Caboolture - Bribie Island Road, Bribie Island Bridge, planning	North Coast	Sandra Hinrichsen	sandra.a.hinrichsen@tmr.qld.gov.au	Select Invitation	Apr - Jun 2022	\$3,000,000
1144366	Maroochydore - Noosa Road, Sunshine Motorway to Ocean Street cycleway, planning	North Coast	Sandra Hinrichsen	sandra.a.hinrichsen@tmr.qld.gov.au	Select Invitation	Apr - Jun 2022	150,000
1890959	Sunshine Coast Public Transport Business Case	North Coast	Sandra Hinrichsen	sandra.a.hinrichsen@tmr.qld.gov.au	Select Invitation	Jan - Mar 2022	\$5,000,000
1566838	Palmview and Sippy Downs passenger transport study, planning	North Coast	Greg Buffini	greg.buffini@translink.com.au	Select Invitation	Apr - Jun 2022	230,000
1132299	Landsborough Highway, Kynuna to Cloncurry route strategy, planning	North West	Andrew Hobbs	cloncurry.records@tmr.qld.gov.au	Select Invitation	Oct - Dec 2021	175,000
1880381	Bruce Highway (Townsville - Ingham), Mount Low to Deeragun connectivity, safety and capacity planning	Northern	Gina Turner	gina.f.turner@tmr.qld.gov.au	Open Invitation	Apr - Jun 2022	700,000

Queensland Transport and Roads Investment Program

Project ID	Project Name	Project Location	Industry Briefing Contact	Industry Briefing Contact Email	Invitation Method	Expected Time to Market	Approximate Contract Value (\$)
1880468	Hervey Range Developmental Road (Townsville – Battery), Thornton's Gap Road to Kitten Gully, planning	Northern	Gina Turner	gina.f.turner@tmr.qld.gov.au	Open Invitation	Oct - Dec 2021	500,000
1514351	Ingham-Abergowrie Road (Ingham), Lannercost Street reconstruction, planning	Northern	Gina Turner	gina.f.turner@tmr.qld.gov.au	Select Invitation	Jul - Sep 2021	200,000
1183393	Ingham - Halifax - Bemerside Road, drainage and safety upgrades, planning	Northern	Gina Turner	gina.f.turner@tmr.qld.gov.au	Select Invitation	Jul - Sep 2021	150,000
1492967	Lower Herbert road network flood resilience, planning	Northern	Gina Turner	gina.f.turner@tmr.qld.gov.au	Select Invitation	Oct – Dec 2021	200,000
1177297	Noise management program planning	Northern	Gina Turner	gina.f.turner@tmr.qld.gov.au	Select Invitation	Jul - Sep 2021	200,000
1880308	North Townsville Road, Northshore Boulevard to Ingham Road, safety and capacity planning	Northern	Gina Turner	gina.f.turner@tmr.qld.gov.au	Open Invitation	Apr - Jun 2022	720,000
1511589	North Townsville Road (Townsville), Charters Towers Road to Saunders Street, planning	Northern	Gina Turner	gina.f.turner@tmr.qld.gov.au	Select Invitation	Oct – Dec 2021	400,000
1880567	Townsville Connection Road and Ross River Road intersection, Rising Sun Precinct, business case	Northern	Gina Turner	gina.f.turner@tmr.qld.gov.au	Open Invitation	Apr - Jun 2022	350,000
1146727	Townsville inner city transport infrastructure upgrade, planning	Northern	Gina Turner	gina.f.turner@tmr.qld.gov.au	Select Invitation	Oct – Dec 2021	500,000
1492968	Townsville strategic spine network, planning	Northern	Chris Howarth-Crewdson	Chris.Y.Howarth-Crewdson@tmr.qld.gov.au	Select Invitation	Jan - Mar 2022	190,000
1880332	Townsville University Hospital access, intersection upgrade, planning	Northern	Gina Turner	gina.f.turner@tmr.qld.gov.au	Open Invitation	Jan - Mar 2022	750,000
1883031	Camp Cable Road, Mount Lindesay Highway to Edelsten Road, safety widening	South Coast	John McCormack	john.h.mccormack@tmr.qld.gov.au	Select Invitation	Oct - Dec 2021	150,000
1883002	Southport - Burleigh Road, Burleigh Connection Road intersection - capacity upgrade planning	South Coast	John McCormack	john.h.mccormack@tmr.qld.gov.au	Select Invitation	Apr - Jun 2022	200,000
1879701	Beaudesert - Beenleigh Road, Beaudesert - Nerang Road to Mundoolun Road, business case	South Coast	John McCormack	john.h.mccormack@tmr.qld.gov.au	Select Invitation	Apr - Jun 2022	200,000
11118388	Bromelton North-South Arterial Planning	South Coast	John McCormack	john.h.mccormack@tmr.qld.gov.au	Open Invitation	Oct - Dec 2021	600,000
2012259	Coomera Connector (Future stages), Loganholme to Coomera, planning - Strategic Transport Modelling	South Coast	John McCormack	john.h.mccormack@tmr.qld.gov.au	Select Invitation	Jul - Sep 2021	500,000
2012259	Coomera Connector (Future stages), Loganholme to Coomera, planning - Concept Design and Environment Studies	South Coast	John McCormack	john.h.mccormack@tmr.qld.gov.au	Open Invitation	Jul - Sep 2021	5,000,000
2012259	Coomera Connector (Future stages), Loganholme to Coomera, planning - Economics, Financial and Commercial	South Coast	John McCormack	john.h.mccormack@tmr.qld.gov.au	Select Invitation	Oct - Dec 2021	1,500,000
2012259	Coomera Connector (Future stages), Loganholme to Coomera, planning - Cost Estimating	South Coast	John McCormack	john.h.mccormack@tmr.qld.gov.au	Select Invitation	Jul - Sep 2021	200,000
1765284	Gold Coast Highway - Currumbin Creek cycleway, planning	South Coast	John McCormack	john.h.mccormack@tmr.qld.gov.au	Open Invitation	Oct - Dec 2021	1,000,000
1878207	Pacific Motorway, Worongary interchange improvement, business case	South Coast	John McCormack	john.h.mccormack@tmr.qld.gov.au	Open Invitation	Apr - Jun 2022	1,200,000
1121969	Park Ridge Connector, planning	South Coast	John McCormack	john.h.mccormack@tmr.qld.gov.au	Open Invitation	Oct - Dec 2021	1,150,000
1514416	Carnarvon Highway (Mungindi - St George), Moonie River and Moonie River Anabranh, planning	South West	John Reeve	downsswr.office@tmr.qld.gov.au	Select Invitation	Jan - Mar 2022	300,000
1515032	Carnarvon Highway, Principal Cycle Network Plan, business case	South West	John Reeve	downsswr.office@tmr.qld.gov.au	Select Invitation	Jan - Mar 2022	150,000
1515922	Warrego Highway (Roma - Morven), road link, planning	South West	John Reeve	downsswr.office@tmr.qld.gov.au	Select Invitation	Jul - Sep 2021	100,000
1198423	Brisbane to Gold Coast Faster Rail, business case	Statewide	Matt Fletcher	Matt.J.Fletcher@tmr.qld.gov.au	Select Invitation	Jul - Sep 2021	750,000
1899325	Cyclists clearance times at intersections, planning	Statewide	Mark McDonald	Mark.D.McDonald@tmr.qld.gov.au	Open Invitation	Jul - Sep 2021	90,000
13550	Land use urban planning transportation accessibility indicators model and software development, planning	Statewide	Jaco Van Den Berg	Jaco.S.VanDenBerg@tmr.qld.gov.au	Select Invitation	Apr - Jun 2022	100,000
1829692	Public transport model	Statewide	Jaco Van Den Berg	Jaco.S.VanDenBerg@tmr.qld.gov.au	Select Invitation	Jul - Sep 2021	170,000
14105	Queensland Transport snapshot benefits reporting, planning	Statewide	Jaco Van Den Berg	Jaco.S.VanDenBerg@tmr.qld.gov.au	Select Invitation	Jan - Mar 2022	150,000
741100	Region focused strategic model development and maintenance planning	Statewide	Jaco Van Den Berg	Jaco.S.VanDenBerg@tmr.qld.gov.au	Select Invitation	Jul - Sep 2021	200,000
1878728	Regional city traffic model development and maintenance	Statewide	Jaco Van Den Berg	Jaco.S.VanDenBerg@tmr.qld.gov.au	Multi-stage process	Oct - Dec 2021	100,000
1829332	South East Queensland (SEQ) strategic transport model development and maintenance	Statewide	Jaco Van Den Berg	Jaco.S.VanDenBerg@tmr.qld.gov.au	Select Invitation	Jul - Sep 2021	360,000
1487856	South East Queensland bus priority, planning	Statewide	Chris Howarth-Crewdson	Chris.Y.Howarth-Crewdson@tmr.qld.gov.au	Select Invitation	Oct - Dec 2021	250,000

Queensland Transport and Roads Investment Program

Project ID	Project Name	Project Location	Industry Briefing Contact	Industry Briefing Contact Email	Invitation Method	Expected Time to Market	Approximate Contract Value (\$)
1545783	Statewide cycle network review and assessment, planning	Statewide	Mark McDonald	Mark.D.McDonald@tmr.qld.gov.au	Open Invitation	Jul - Sep 2021	320,000
1494028	Walkable passenger transport station catchment framework, planning	Statewide	Chris Howarth-Crewdson	Chris.Y.Howarth-Crewdson@tmr.qld.gov.au	Select Invitation	Oct - Dec 2021	50,000
1521420	Tin Can Bay Road, overtaking lanes, planning	Wide Bay Burnett	John Reeve	downsswr.office@tmr.qld.gov.au	Select Invitation	Apr - Jun 2022	\$240,000
1133859	Gayndah - Mount Perry Road, Spring Creek bridge replacement, planning	Wide Bay Burnett	John Reeve	downsswr.office@tmr.qld.gov.au	Select Invitation	Apr - Jun 2022	\$200,000

Notes:

- The above program of works, current at June 2021, is indicative only and subject to change without notice. For example, projects may be deferred without notice to respond to emerging government priorities.
- The estimated value of works to market, invitation method and expected time to market for the above projects is indicative only and subject to change without notice.
- Please be advised that the Engineering Consultant Scheme (ECS) PTD 0003-14 has been extended to 31 January 2022. The reason for this extension is to provide continuing coverage of professional engineering services while TMR establishes a new arrangement that will provide similar services to the ECS. The new arrangement is known as the Infrastructure and Building Construction Panel (IBCP). All procurement processes will be undertaken via the ECS/Consultants for Engineering Projects/IBCP with confirmation and timings decided at individual project level.
- The estimated value of works to market amounts are based on the estimated value of tenders that will be run and finalised in 2021-22. The values reflect expected spend on contracts in 2021-22 and, in some cases, continuing into 2022-23. The values reflect the spend on contracts with Industry rather than total project costs, noting that Department of Transport and Main Roads (TMR) has internal costs and past procurements that may be complete.
- For that reason, that information, presented at the project level, will be different to the information that is contained within the Queensland Transport and Roads Investment Program so a reconciliation between the two documents would not be useful.
- The above is not an exhaustive list of planning done within TMR but rather projects funded through the main TMR planning program. Additional planning projects are funded through other means such as Australian Government funding and other Queensland Government funding sources. Information on other planning projects can be sourced through the Queensland Transport and Roads Investment Program publication.

Queensland Transport and Roads Investment Program

Transport System Planning Program 2021–22

North Queensland Region Map 1a



LEGEND

Time to Market

- Jul – Sep 2021
- Oct–Dec 2021
- Jan–Mar 2022
- Apr–Jun 2022

Far North Projects

- 1 Tablelands Regional Council Transport Upgrade, planning (1145330)
- 2 Cairns Western Arterial Road, upgrade strategy, planning (1496643)
- 3 Woree to Edmonton, passenger transport access, planning (1502417)

Far North contact: darryl.y.jones@tmr.qld.gov.au

Other Far North Queensland Projects

- Principal Cycleway Network, planning (1498454)

Other Statewide Projects

- Cyclists clearance times at intersections, planning (1899325)
- Public transport model (1829692)
- Regional city traffic model development and maintenance (1878728)
- Statewide cycle network review and assessment, planning (1545783)
- Land use urban planning transportation accessibility indicators model and software development, planning (13550)
- Region focused strategic model development and maintenance, planning (741100)
- Queensland transport snapshot benefits reporting, planning (14105)
- Walkable passenger transport station catchment framework, planning (1494028)

Regional Transport Plans (RTPs) set the direction for the development of each region's transport network over the next 15 years.

Follow the link to find out more information.
tmr.qld.gov.au/regionaltransportplans

Queensland Transport and Roads Investment Program

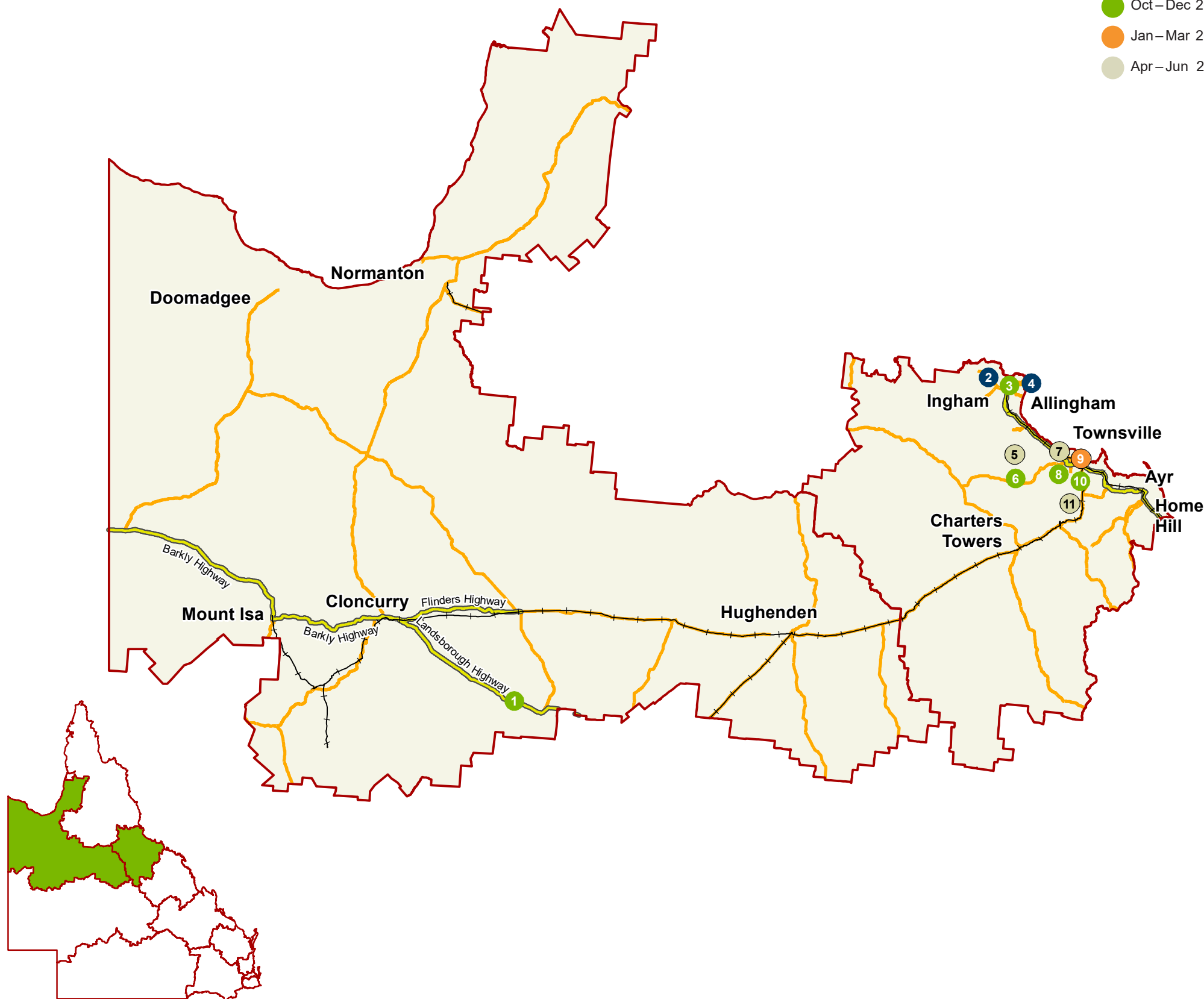
Transport System Planning Program 2021–22

North Queensland Region Map 1b

LEGEND

Time to Market

- Jul – Sep 2021
- Oct – Dec 2021
- Jan – Mar 2022
- Apr – Jun 2022



North West Projects

- 1 Landsborough Highway, Kynuna to Cloncurry route strategy, planning (1132299)

North West contact: cloncurry.records@tmr.qld.gov.au

Northern Projects

- 2 Ingham-Abergowrie Road (Ingham), Lannercost Street reconstruction, planning (1514351)
- 3 Lower Herbert road network flood resilience, planning (1492967)
- 4 Ingham - Halifax - Bemerside Road, drainage and safety upgrades, planning (1183393)
- 5 Bruce Highway (Townsville – Ingham), Mount Low to Deeragun connectivity, safety and capacity planning (1880381)
- 6 Hervey Range Developmental Road (Townsville – Battery), Thorton's Gap Road to Kitten Gully, planning (1880468)
- 7 North Townsville Road, Northshore Boulevard to Ingham Road, safety and capacity planning (1880308)
- 8 North Townsville Road (Townsville), Charters Towers Road to Saunders Street, planning (1511589)
- 9 Townsville University Hospital access, intersection upgrade, planning (1880332)
- 10 Townsville inner city transport infrastructure upgrade, planning (1146727)
- 11 Townsville Connection Road and Ross River Road intersection, Rising Sun Precinct, business case (1880567)

Northern contact: gina.f.turner@tmr.qld.gov.au

Other Northern Projects

- Noise management program planning (1177297)
- Townsville strategic spine network, planning (1492968)

Other Statewide Projects

- Cyclists clearance times at intersections, planning (1899325)
- Public transport model (1829692)
- Regional city traffic model development and maintenance (1878728)
- Statewide cycle network review and assessment, planning (1545783)
- Land use urban planning transportation accessibility indicators model and software development, planning (13550)
- Region focused strategic model development and maintenance, planning (741100)
- Queensland transport snapshot benefits reporting, planning (14105)
- Walkable passenger transport station catchment framework, planning (1494028)

Regional Transport Plans (RTPs) set the direction for the development of each region's transport network over the next 15 years.

Follow the link to find out more information.
tmr.qld.gov.au/regionaltransportplans

Queensland Transport and Roads Investment Program

Transport System Planning Program 2021–22

Central Queensland Region

LEGEND

Time to Market

- Jul – Sep 2021
- Oct – Dec 2021
- Jan – Mar 2022
- Apr – Jun 2022



Central West Projects

- 1 Belyando Timber bridge replacement (Clermont - Alpha Road), business case (1902350)

Central West contact: CQ_Program@tmr.qld.gov.au

Fitzroy Projects

- 2 Fitzroy Developmental Road, Pearl Creek bridge upgrade, planning (1904902)
- 3 Marlborough - Sarina Road, various locations, business case (1900476)
- 4 Capricorn Highway (Rockhampton - Duaringa) non timber bridge strengthening program, planning (1900343)
- 5 Burnett Highway (Oak Creek, Dee River 2) bridge upgrade, planning (1904877)
- 6 Rockhampton - Yeppoon Road, Fitzroy River bridge, planning (1148836)
- 7 Rockhampton - Emu Park Road, shoulder widening, business case (1900239)
- 8 Western Yeppoon - Emu Park Road; widening, strengthening and immunity planning (1905048)
- 9 Dawson Highway (Gladstone - Biloela), Kirkwood Road and Don Young Drive intersections upgrade, planning (1904906)
- 10 Bruce Highway (Gin Gin - Benaraby), Miriam Vale township, planning (1148340)

Fitzroy contact: CQ_Program@tmr.qld.gov.au

Other Central West Projects

- Central West District principal cycle network, planning (1123886)

Other Fitzroy Projects

- Burnett Highway, Dawson Highway and Fitzroy Developmental Road, various locations, replace and strengthen bridge, planning (1900341)

Other Statewide Projects

- Cyclists clearance times at intersections, planning (1899325)
- Public transport model (1829692)
- Regional city traffic model development and maintenance (1878728)
- Statewide cycle network review and assessment, planning (1545783)
- Land use urban planning transportation accessibility indicators model and software development, planning (13550)
- Region focused strategic model development and maintenance, planning (741100)
- Queensland transport snapshot benefits reporting, planning (14105)
- Walkable passenger transport station catchment framework, planning (1494028)

Regional Transport Plans (RTPs) set the direction for the development of each region's transport network over the next 15 years.

Follow the link to find out more information.
tmr.qld.gov.au/regionaltransportplans

Queensland Transport and Roads Investment Program

Transport System Planning Program 2021–22

North Coast Region

LEGEND

Time to Market

- Jul – Sep 2021
- Oct – Dec 2021
- Jan – Mar 2022
- Apr – Jun 2022



North Coast Projects

- 1 Maroochydore - Noosa Road, Sunshine Motorway to Ocean Street cycleway, planning (1144366)
- 2 Caloundra Road, Kawana Way Link Road to Bruce Highway, off-road cycle link (1890959)
- 3 Palmview and Sippy Downs passenger transport study, planning (1566838)
- 4 Sunshine Coast Public Transport Business Case (1890959)
- 5 Caboolture - Bribie Island Road, Bribie Island Bridge, planning (1862714)

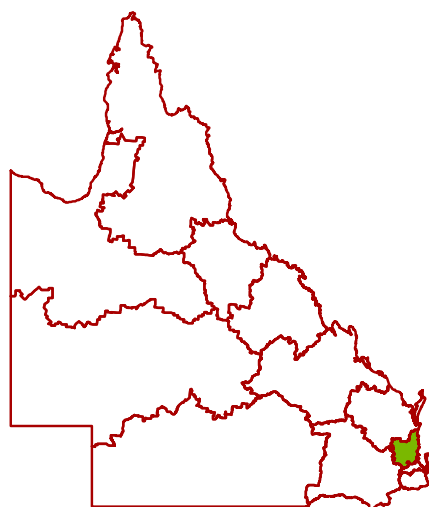
North Coast contact: sandra.a.hinrichsen@tmr.qld.gov.au

Other SEQ Projects

- Brisbane to Gold Coast Faster Rail, business case (1198423)
- Brisbane to Sunshine Coast rail corridor, planning (1870239)
- SEQ strategic transport model development and maintenance (1829332)
- South East Queensland bus priority, planning (1487856)

Other Statewide Projects

- Cyclists clearance times at intersections, planning (1899325)
- Public transport model (1829692)
- Regional city traffic model development and maintenance (1878728)
- Statewide cycle network review and assessment, planning (1545783)
- Land use urban planning transportation accessibility indicators model and software development, planning (13550)
- Region focused strategic model development and maintenance, planning (741100)
- Queensland transport snapshot benefits reporting, planning (14105)
- Walkable passenger transport station catchment framework, planning (1494028)



Regional Transport Plans (RTPs) set the direction for the development of each region's transport network over the next 15 years.

Follow the link to find out more information.
tmr.qld.gov.au/regionaltransportplans



Queensland Transport and Roads Investment Program

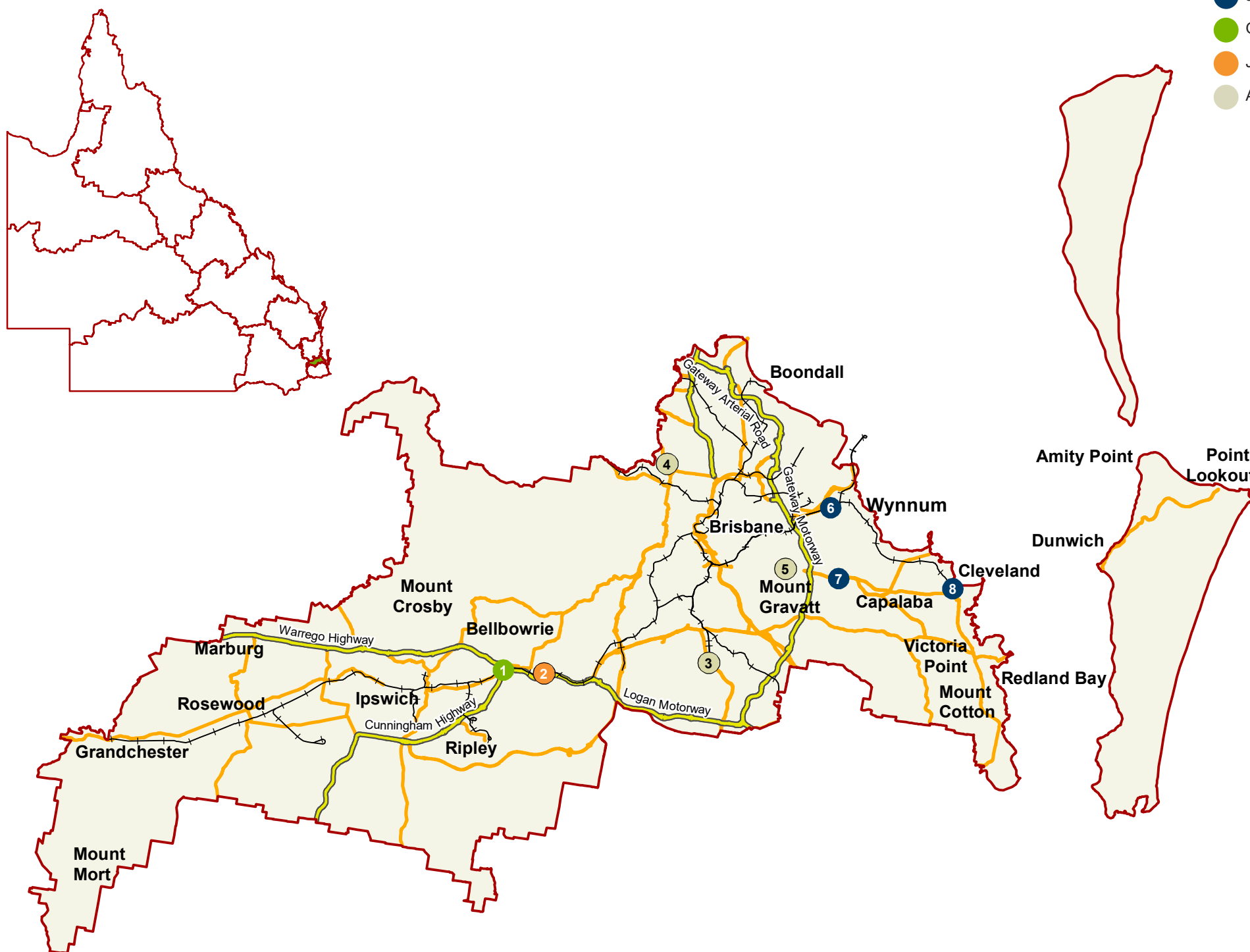
Transport System Planning Program 2021–22

Metropolitan Region

LEGEND

Time to Market

- Jul – Sep 2021
- Oct – Dec 2021
- Jan – Mar 2022
- Apr – Jun 2022



Metropolitan Projects

- 1 Dinmore train station, park 'n' ride, business case (1109162)
- 2 Redbank train station, park 'n' ride, business case (1917208)
- 3 Richlands train station, park 'n' ride, business case (1917395)
- 4 Everton Park passenger transport access study, planning (1562020)
- 5 Carindale shopping centre bus interchange, planning (1535661)
- 6 Lindum Station Precinct Study, planning (1230219)
- 7 Cleveland Sub-Arterial Road, Old Cleveland Road and Tilley Road intersection upgrade, business case (1764708)
- 8 Cleveland Line, Park Road to Cleveland, planning (12568)

Metropolitan contact: robert.g.maxwell@tmr.qld.gov.au

Other SEQ Projects

- Brisbane to Gold Coast Faster Rail, business case (1198423)
- Brisbane to Sunshine Coast rail corridor, planning (1870239)
- SEQ strategic transport model development and maintenance (1829332)
- South East Queensland bus priority, planning (1487856)

Other Statewide Projects

- Cyclists clearance times at intersections, planning (1899325)
- Public transport model (1829692)
- Regional city traffic model development and maintenance (1878728)
- Statewide cycle network review and assessment, planning (1545783)
- Land use urban planning transportation accessibility indicators model and software development, planning (13550)
- Region focused strategic model development and maintenance, planning (741100)
- Queensland transport snapshot benefits reporting, planning (14105)
- Walkable passenger transport station catchment framework, planning (1494028)

Regional Transport Plans (RTPs) set the direction for the development of each region's transport network over the next 15 years.

Follow the link to find out more information.
tmr.qld.gov.au/regionaltransportplans

Queensland Transport and Roads Investment Program

Transport System Planning Program 2021–22

Southern Queensland Region Map 1a

LEGEND

Time to Market

- Jul – Sep 2021
- Oct – Dec 2021
- Jan – Mar 2022
- Apr – Jun 2022



Wide Bay/Burnett Projects

- 1 Gayndah - Mount Perry Road, Spring Creek bridge replacement, planning (1133859)
- 2 Tin Can Bay Road, overtaking lanes, planning (1521420)

Wide Bay/Burnett contact: downsswr.office@tmr.qld.gov.au

Other Statewide Projects

- Cyclists clearance times at intersections, planning (1899325)
- Public transport model (1829692)
- Regional city traffic model development and maintenance (1878728)
- Statewide cycle network review and assessment, planning (1545783)
- Land use urban planning transportation accessibility indicators model and software development, planning (13550)
- Region focused strategic model development and maintenance, planning (741100)
- Queensland transport snapshot benefits reporting, planning (14105)
- Walkable passenger transport station catchment framework, planning (1494028)

Regional Transport Plans (RTPs) set the direction for the development of each region's transport network over the next 15 years.

Follow the link to find out more information.
tmr.qld.gov.au/regionaltransportplans

Queensland Transport and Roads Investment Program

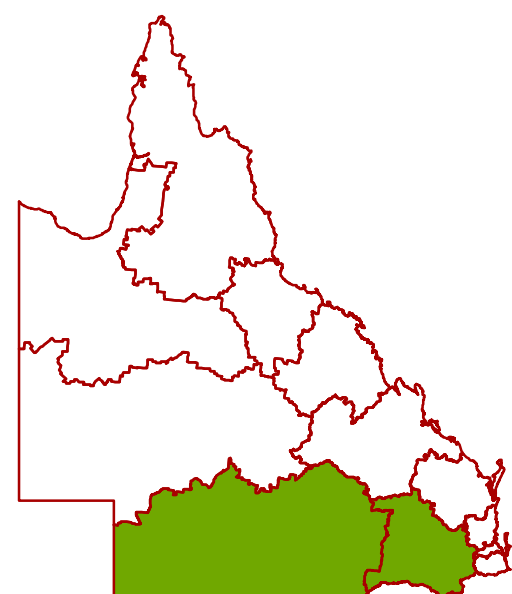
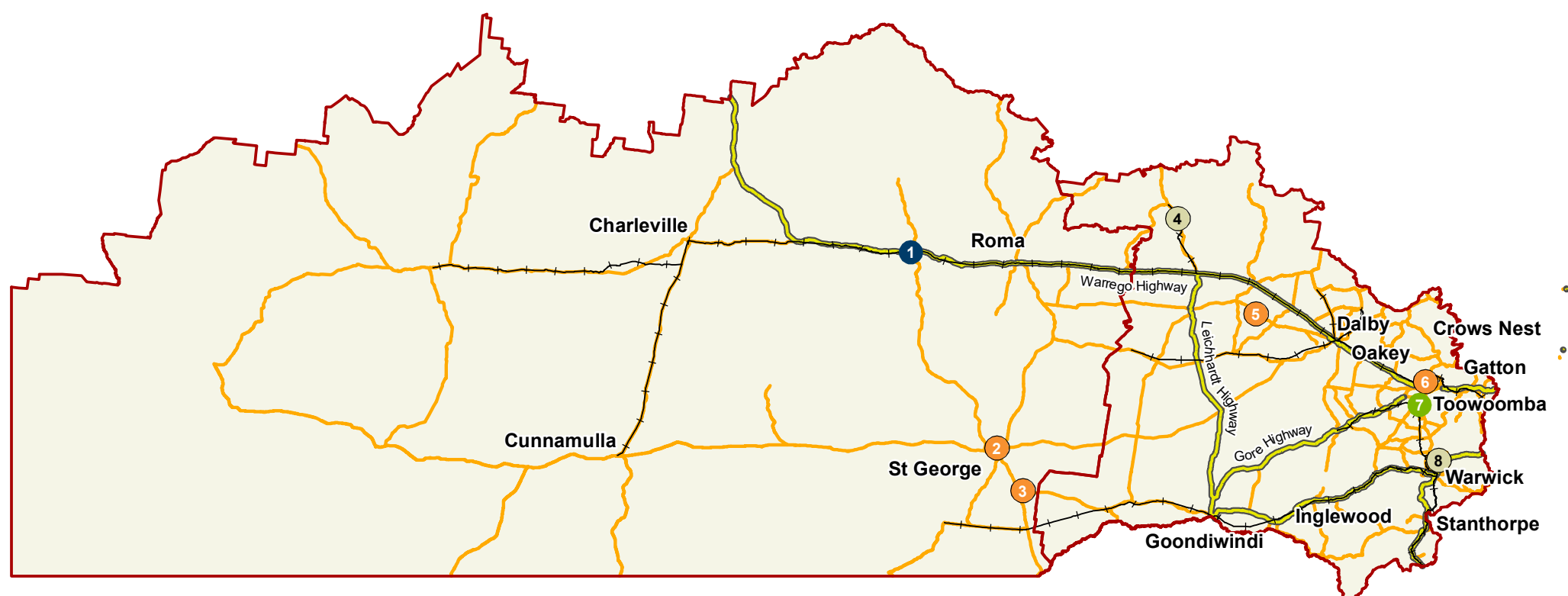
Transport System Planning Program 2021–22

Southern Queensland Region map 1b

LEGEND

Time to Market

- Jul – Sep 2021
- Oct – Dec 2021
- Jan – Mar 2022
- Apr – Jun 2022



South West Projects

- 1 Warrego Highway (Roma - Morven), road link, planning (1515922)
- 2 Carnarvon Highway, Principal Cycle Network Plan, business case (1515032)
- 3 Carnarvon Highway (Mungindi - St George), Moonie River and Moonie River Anabranch, planning (1514416)

South West contact: downsswr.office@tmr.qld.gov.au

Darling Downs Projects

- 4 Leichhardt Highway (Taroom - Miles), strengthening and widening, business case (1885697)
- 5 Kogan - Condamine Road, Fourteen Mile Creek bridge, planning (1885849)
- 6 New England Highway (Yarraman - Toowoomba), Griffith Street intersection, options analysis and business case (1885883)
- 7 Downs South West principal cycle network, Toowoomba central cycleways, business case (1175233)
- 8 New England Highway (Toowoomba - Warwick), overtaking lanes, planning (1152710)

Darling Downs contact: downsswr.office@tmr.qld.gov.au

Other Statewide Projects

- Cyclists clearance times at intersections, planning (1899325)
- Public transport model (1829692)
- Regional city traffic model development and maintenance (1878728)
- Statewide cycle network review and assessment, planning (1545783)
- Land use urban planning transportation accessibility indicators model and software development, planning (13550)
- Region focused strategic model development and maintenance, planning (741100)
- Queensland transport snapshot benefits reporting, planning (14105)
- Walkable passenger transport station catchment framework, planning (1494028)

Regional Transport Plans (RTPs) set the direction for the development of each region's transport network over the next 15 years.

Follow the link to find out more information.
tmr.qld.gov.au/regionaltransportplans

Queensland Transport and Roads Investment Program

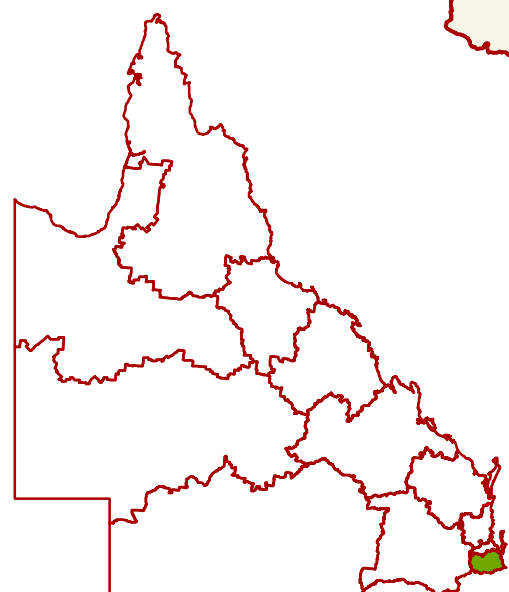
Transport System Planning Program 2021–22

South Coast Region

LEGEND

Time to Market

- Jul – Sep 2021
- Oct – Dec 2021
- Jan – Mar 2022
- Apr – Jun 2022



South Coast Projects

- 1 Bromelton North-South Arterial Planning (11118388)
- 2 Park Ridge Connector, planning (1121969)
- 3 Camp Cable Road, Mount Lindesay Highway to Edelsten Road, safety widening (1883031)
- 4 Beaudesert - Beenleigh Road, Beaudesert - Nerang Road to Mundoolun Road, business case (1879701)
- 5 Coomera Connector (Future stages), Loganholme to Coomera, planning (2012259)
- 6 Pacific Motorway, Worongary interchange improvement, business case (1878207)
- 7 Southport - Burleigh Road, Burleigh Connection Road intersection - capacity upgrade planning (1883002)
- 8 Gold Coast Highway - Currumbin Creek cycleway, planning (1765284)

South Coast contact: john.h.mccormack@tmr.qld.gov.au

Other SEQ Projects

- Brisbane to Gold Coast Faster Rail, business case (1198423)
- Brisbane to Sunshine Coast rail corridor, planning (1870239)
- SEQ strategic transport model development and maintenance (1829332)
- South East Queensland bus priority, planning (1487856)

Other Statewide Projects

- Cyclists clearance times at intersections, planning (1899325)
- Public transport model (1829692)
- Regional city traffic model development and maintenance (1878728)
- Statewide cycle network review and assessment, planning (1545783)
- Land use urban planning transportation accessibility indicators model and software development, planning (13550)
- Region focused strategic model development and maintenance, planning (741100)
- Queensland transport snapshot benefits reporting, planning (14105)
- Walkable passenger transport station catchment framework, planning (1494028)

Regional Transport Plans (RTPs) set the direction for the development of each region's transport network over the next 15 years.

Follow the link to find out more information.
tmr.qld.gov.au/regionaltransportplans

