







Local Government	Project number ^(a)	Category ^(a)	Project name/Location	Location description	Indicative total cost	expenditure June 2011	2011-12	2012-13	2013-14	Beyond	Work description
Subtotal					\$'000	\$'000					

Central West Region



Legend

-  National road network
-  State strategic road network
-  State regional and other district road
-  National rail network
-  Other railway
-  Local government boundary

Region	Office	Street address	Postal address	Telephone	Fax
Central West	Barcaldine	69 Ash Street, Barcaldine Qld 4725	PO Box 3, Barcaldine 4725	(07) 4651 2777	(07) 4651 2772

Regional profile

Overview

Central West Region covers an area of approximately 396,649km², or around 22.9% of Queensland. It extends from near Kynuna in the north to the South Australia border in the south, and from the Drummond Range east of Alpha to the Northern Territory border in the west.

Its resident population is approximately 12,270 people or around 0.3% of Queensland's total population.

The region looks after 3691km of state-controlled roads along with 693km of the National Network. The region includes the local governments of Boulia, Winton, Barcoo and Diamantina shire councils, and Longreach, Barcaldine and Blackall-Tambo regional councils.

Regional program highlights

In 2011-12 we completed:

- paving and sealing 11km of Diamantina Developmental Road between Windorah and Bedourie
- repairing 21km of Kennedy Developmental Road between Winton and Boulia
- paving and sealing 9.7km of Eyre Developmental Road between Bedourie and Birdsville.

In 2012-13 we plan to:

- complete repairs and widen 7km of Thomson Developmental Road between Jundah and Longreach
- pave and seal 15km of Blackall–Jericho Road
- continue to widen 7.5km of the Capricorn Highway between Emerald and Alpha.

Future plans

We are continuing to plan for the future transport requirements of residents in the Central West Region.

In 2012–2013 we will:

- commence the Galilee Basin Area Road Infrastructure Improvements project. This study is to prepare for the necessary upgrade of bridges and approaches to support heavy freight vehicles accessing the Galilee Basin.

National Network

Local government	Project number ^(a)	Commonwealth number	Project name/Location	Location description	Indicative total cost \$'000	Contributions		Estimated expenditure June 2012 \$'000	Approved		Indicative			Work description
						Australian Government \$'000	Queensland Government \$'000		2012-13 \$'000	2013-14 \$'000	2014-15 to 2015-16 \$'000	Beyond \$'000		
Barcaldine	205/13D/402 ^(a)		Landsborough Highway (Blackall - Barcaldine)	105.07 - 105.64km	100		100					100		Construct footpath/s
	205/13D/651		Landsborough Highway (Blackall - Barcaldine)	Sections : 38.01 - 106.16km	5,672		5,672	187	2,541	2,944				Rehabilitate pavement
	205/13E/651		Landsborough Highway (Barcaldine - Longreach)	Sections : 0 - 50.08km	28,324		28,324	9,786	15,304	3,234				Rehabilitate pavement
Subtotal: Barcaldine									17,845	6,178	100			
Blackall-Tambo	208/13B/651		Landsborough Highway (Augathella - Tambo)	Sections : 57.09 - 115.87km	28,609		28,609	845		27,764				Rehabilitate pavement
	208/13C/651		Landsborough Highway (Tambo - Blackall)	59.73 - 59.83km	9,151		9,151	3,027	6,124					Rehabilitate bridge/s and culvert/s
	208/13C/652		Landsborough Highway (Tambo - Blackall)	Sections : 0 - 101.71km	12,822		12,822	279	6,816	5,728				Rehabilitate pavement
	208/13C/712		Landsborough Highway (Tambo - Blackall)	Sections : 0.75 - 101.22km	838		838		838					Reseal - 10mm polymer modified bitumen
	208/13C/803		Landsborough Highway (Tambo - Blackall)	30.52 - 36.28km	596		596				596			Rehabilitate pavement
	208/13D/651		Landsborough Highway (Blackall - Barcaldine)	Sections : 0 - 38.01km	2,285		2,285	169	855	1,261				Rehabilitate pavement
208/13D/712		Landsborough Highway (Blackall - Barcaldine)	Sections : 0.21 - 27.01km	574		574		574					Reseal - 10mm polymer modified bitumen	
Subtotal: Blackall-Tambo									15,207	34,753	596			
Longreach	241/13E/401 ^(a)		Landsborough Highway (Barcaldine - Longreach)	78.74 - 79.27km	30		30		30					Install/replace signs
	241/13E/651		Landsborough Highway (Barcaldine - Longreach)	Sections : 50.08 - 106.83km	61,145		61,145	4,119	34,734	22,292				Rehabilitate pavement
	241/13F/651		Landsborough Highway (Longreach - Winton)	Sections : 0 - 118.38km	5,998		5,998	373	3,108	2,518				Rehabilitate pavement
	241/13F/652		Landsborough Highway (Longreach - Winton)	Sections : 1.55 - 6.66km	9,974		9,974	448	3,982	5,544				Undertake routine maintenance
	241/13F/711		Landsborough Highway (Longreach - Winton)	Sections : 0 - 28.12km	1,114		1,114	734	380					Reseal - 10mm polymer modified bitumen
Subtotal: Longreach									42,234	30,354				
Winton	270/13F/651		Landsborough Highway (Longreach - Winton)	Sections : 118.38 - 176.94km	15,600		15,600	318	5,654	9,628				Rehabilitate pavement
	270/13F/712		Landsborough Highway (Longreach - Winton)	153.49 - 169.31km	2,123		2,123		630	1,493				Reseal - 10mm polymer modified bitumen
	270/13G/57H		Landsborough Highway (Winton - Kynuna)	Sections : 0 - 126.71km	11,809		11,809	10,068	1,741					Rehabilitate pavement
	270/13G/651		Landsborough Highway (Winton - Kynuna)	39.41 - 39.44km	4,782		4,782	286	327	4,169				Replace major culvert/s

Local government	Project number ⁽¹⁾	Commonwealth number	Project name/Location	Location description	Indicative total cost \$'000	Contributions		Estimated expenditure June 2012 \$'000	Approved	Indicative			Work description
						Australian Government \$'000	Queensland Government \$'000		2012-13 \$'000	2013-14 \$'000	2014-15 to 2015-16 \$'000	Beyond \$'000	
Winton (continued)	270/13G/652		Landsborough Highway (Winton - Kynuna)	Sections : 3.46 - 121.1km	9,238		9,238	362	610	8,266			Undertake routine maintenance
	270/13G/711		Landsborough Highway (Winton - Kynuna)	Sections : 0 - 14.49km	616		616	581	35				Reseal - 10mm polymer modified bitumen
Subtotal: Winton									8,997	23,556			
Various local governments	Ro1/Ro02/801		State-controlled road network	Various locations	1,407		1,407			775	633		Rehabilitate pavement
Subtotal: Various local governments										775	633		
Other works			Corridor and Minor Safety Enhancements				104		104				
			NDRRA Operational				729		729				
			Programmed Maintenance				168		168				
			Routine Maintenance			45	3,434		1,713	1,766			
			Traffic Management Enhancements				280		280				
Subtotal: Other works									2,994	1,766			
Total: Central West National network									87,277	97,382	1,329		
Australian Government contributions										45			
Queensland Government contributions										87,232	97,382	1,329	
Total : Contributions									87,277	97,382	1,329		

Endnotes

- (1) For other Australian Government funded projects, see the Statewide commitments section or the relevant region's National Network, State Network and Local Network tables.
- (2) Funded by the Queensland Government's Safer Roads Sooner program.

State Network

Local government	Project number ^(a)	Category ^(a)	Project name/Location	Location description	Indicative total cost \$'000	Estimated expenditure June 2012 \$'000	Approved ^(b)		Indicative ^(a)		Work description
							2012-13	2013-14	2014-15 to 2015-16	Beyond	
							\$'000	\$'000	\$'000	\$'000	
Barcaldine	205/16C/1 ⁽⁵⁾	SS	Capricorn Highway (Emerald - Alpha)	Sections : 143.60 - 151.10km	2,500	1,378	1,122				Widen and seal
	205/16C/651	SS	Capricorn Highway (Emerald - Alpha)	Sections : 107.95 - 167.94km	2,841	36	1,774	1,031			Rehabilitate pavement
	205/16C/67H	SS	Capricorn Highway (Emerald - Alpha)	Sections : 108.03 - 165.83km	1,114	712	403				Undertake routine maintenance
	205/16D/403 ⁽⁶⁾	SS	Capricorn Highway (Alpha - Barcaldine)	138.45 - 138.95km	90		90				Improve level crossing/s
	205/16D/651	SS	Capricorn Highway (Alpha - Barcaldine)	Sections : 0 - 140.49km	7,088	252	2,837	4,000			Rehabilitate pavement
	205/441/1	LRRS	Blackall - Jericho Road	85.23 - 92.39km	1,200	142		1,058			Pave and seal
	205/441/2	LRRS	Blackall - Jericho Road	68.17 - 74.28km	1,175	73	1,102				Pave and seal
	205/441/4	LRRS	Blackall - Jericho Road	92.39 - 101.54km	1,800	117	1,683				Pave and seal
	205/441/651	LRRS	Blackall - Jericho Road	Sections : 78.28 - 120.06km	3,517	118	614	2,785			Rehabilitate pavement
	205/443/401 ⁽⁶⁾	LRRS	Alpha - Tambo Road	Sections : 0 - 80.00km	250				250		Install/replace rest areas, stopping places and pull over areas
	205/443/651	LRRS	Alpha - Tambo Road	Sections : 0 - 90.31km	3,274	103	672	2,500			Re-sheet unsealed road
	205/443/67H	LRRS	Alpha - Tambo Road	Sections : 5.50 - 90.16km	1,701	1,041	661				Undertake routine maintenance
	68/443/15	LRRS	Alpha - Tambo Road	52.91 - 56.59km	1,459	1,074	385				Pave and seal
	68/443/19	LRRS	Alpha - Tambo Road	88.36 - 90.49km	2,274	910	1,364				Pave and seal
	205/552/2 ⁽⁵⁾	LRRS	Clermont - Alpha Road	137.41 - 141.26km	892	774	118				Pave and seal
	205/552/651	LRRS	Clermont - Alpha Road	Sections : 103.13 - 178.54km	1,059	35	1,024				Undertake routine maintenance
	205/552/67H	LRRS	Clermont - Alpha Road	Sections : 103.45 - 177.31km	1,225	979	245				Undertake routine maintenance
	68/552/1 ⁽⁷⁾	LRRS	Clermont - Alpha Road	Native Companion Creek	7,000	247	200	200	6,353		Construct bridge/s and approaches
	205/5703/6	LRRS	Aramac - Torrens Creek Road	0.32 - 2.33km	756	450	306				Widen and seal
	205/5703/711	LRRS	Aramac - Torrens Creek Road	Sections : 16.80 - 125.08km	2,187	530	1,657				Reseal - 10mm polymer modified bitumen
	205/572/401 ⁽⁶⁾	LRRS	Muttaburra - Aramac Road	2.02 - 2.22km	75		75				Replace/upgrade guardrail section/s and end/s
	205/572/801	LRRS	Muttaburra - Aramac Road	Sections : 13.43 - 20.00km	1,034				1,034		Rehabilitate pavement
	205/573/651	LRRS	Barcaldine - Aramac Road	Sections : 0 - 66.64km	1,395	45	350	1,000			Rehabilitate pavement
	205/573/711	LRRS	Barcaldine - Aramac Road	22.34 - 49.08km	1,445	91	1,354				Reseal - 10mm polymer modified bitumen
Subtotal: Barcaldine							18,036	12,574	7,637		

Local government	Project number ⁽⁴⁾	Category ⁽⁴⁾	Project name/Location	Location description	Indicative total cost \$'000	Estimated expenditure June 2012 \$'000	Approved ⁽³⁾		Indicative ⁽⁴⁾		Work description
							2012-13	2013-14	2014-15 to 2015-16	Beyond	
							\$'000	\$'000	\$'000	\$'000	
Barcoo	206/717/2	LRRS	Jundah - Quilpie Road	50.46 - 59.46km	1,840	1			1,839		Pave and seal
	206/717/4	LRRS	Jundah - Quilpie Road	70.56 - 80.56km	2,000	1		1,999			Pave and seal
	206/717/651	LRRS	Jundah - Quilpie Road	Sections : 0 - 102.71km	2,716	91	625	2,000			Re-sheet unsealed road
	206/80A/401 ⁽⁶⁾	SR	Birdsville Developmental Road (Morney - Birdsville)	Various locations	75				75		Install, upgrade or replace roadside delineation
	206/80A/651	SR	Birdsville Developmental Road (Morney - Birdsville)	Sections : 0 - 89.31km	1,509	51	1,457				Re-sheet unsealed road
	206/80A/67H	SR	Birdsville Developmental Road (Morney - Birdsville)	Sections : 5.05 - 88.15km	1,866	1,564	302				Undertake routine maintenance
	206/93B/651	SR	Diamantina Developmental Road (Quilpie - Windorah)	Sections : 174.96 - 246.19km	5,022	167	1,415	3,441			Undertake routine maintenance
	206/93C/2 ⁽⁶⁾	LRRS	Diamantina Developmental Road (Windorah - Bedourie)	145.60 - 150.32km	1,774	1,663		111			Pave and seal
	206/93C/401 ⁽⁶⁾	LRRS	Diamantina Developmental Road (Windorah - Bedourie)	Various locations	135				135		Install, upgrade or replace roadside delineation
	206/93C/651	SR	Diamantina Developmental Road (Windorah - Bedourie)	Sections : 0 - 213.58km	3,262	108	2,953	200			Rehabilitate pavement
	11/95B/301	SR	Thomson Developmental Road (Jundah - Longreach)	60.98 - 63.98km	1,020	804	216				Rehabilitate pavement
	206/95B/401 ⁽⁶⁾	SR	Thomson Developmental Road (Jundah - Longreach)	Sections : 43.83 - 77.70km	225		225				Replace/upgrade guardrail section/s and end/s
206/95B/651	SR	Thomson Developmental Road (Jundah - Longreach)	Sections : 0 - 108.33km	3,122	104	1,018	2,000			Rehabilitate pavement	
Subtotal: Barcoo							8,211	9,751	2,049		
Blackall-Tambo	208/441/1	LRRS	Blackall - Jericho Road	84.00 - 85.23km	133				133		Pave and seal
	208/441/2 ⁽⁶⁾	LRRS	Blackall - Jericho Road	53.30 - 56.30km	718	300	418				Realign traffic lanes
	69/441/12	LRRS	Blackall - Jericho Road	56.40 - 68.17km	1,995	356	1,638				Pave and seal
	69/441/13	LRRS	Blackall - Jericho Road	25.56 - 28.35km	1,475	967	508				Upgrade floodway/s
	208/7103/651	LRRS	Blackall - Adavale Road	Sections : 0 - 113.74km	10,610	354	10,256				Re-sheet unsealed road
	208/716/801	LRRS	Isisford - Blackall Road	Sections : 90.00 - 121.99km	1,012		790	222			Rehabilitate pavement
	111/87A/17	LRRS	Dawson Developmental Road (Springsure - Tambo)	203.21 - 206.08km	1,527	184	1,343				Pave and seal
	208/87A/401	LRRS	Dawson Developmental Road (Springsure - Tambo)	218.59 - 218.66km and 245.22 - 245.26km	200		200				Install barrier/s
208/87A/651	LRRS	Dawson Developmental Road (Springsure - Tambo)	Sections : 171.69 - 245.26km	1,412	46	367	1,000			Re-sheet unsealed road	
Subtotal: Blackall-Tambo							15,520	1,222	133		

Local government	Project number ^(a)	Category ^(a)	Project name/Location	Location description	Indicative total cost \$'000	Estimated expenditure June 2012 \$'000	Approved ^(b)		Indicative ^(a)		Work description
							2012-13 \$'000	2013-14 \$'000	2014-15 to 2015-16 \$'000	Beyond \$'000	
Boulia	19/93D/23	SR	Diamantina Developmental Road (Bedourie - Boulia)	114.90 - 118.70km (Georgina River south)	1,450	80	1,370				Pave and seal
	19/93D/24	SR	Diamantina Developmental Road (Bedourie - Boulia)	130.62 - 134.50km	1,350	1,034	316				Pave and seal
	209/93D/651	SR	Diamantina Developmental Road (Bedourie - Boulia)	Sections : 86.10 - 187.85km	2,158	68	758	1,331			Rehabilitate pavement
	209/93D/67H	SR	Diamantina Developmental Road (Bedourie - Boulia)	Sections : 87.50 - 132.95km	6,951	4,047	2,904				Undertake routine maintenance
	209/93E/1 ⁽⁶⁾	SR	Diamantina Developmental Road (Boulia - Dajarra)	65.26 - 65.86km	500				500		Widen and seal
	209/93E/651	SR	Diamantina Developmental Road (Boulia - Dajarra)	Sections : 0 - 89.07km	5,367	171	1,399	3,798			Rehabilitate pavement
	209/93F/303 ⁽⁵⁾	SR	Diamantina Developmental Road (Dajarra - Mount Isa)	71.64 - 77.53km	1,800	52			1,748		Rehabilitate pavement
	209/93F/651	SR	Diamantina Developmental Road (Dajarra - Mount Isa)	Sections : 33.97 - 132.10km	2,567	85	699	1,783			Rehabilitate pavement
	209/93F/67H	SR	Diamantina Developmental Road (Dajarra - Mount Isa)	Sections : 34.20 - 132.10km	1,429	1,149	280				Undertake routine maintenance
209/99D/651	SR	Kennedy Developmental Road (Winton - Boulia)	Sections : 224.04 - 355.36km	1,298	44	857	397			Rehabilitate pavement	
Subtotal: Boulia							8,583	7,309	2,248		
Diamantina	223/80A/651	SR	Birdsville Developmental Road (Morney - Birdsville)	Sections : 89.31 - 272.81km	14,498	487	4,011	10,000			Re-sheet unsealed road
	223/80A/67H	SR	Birdsville Developmental Road (Morney - Birdsville)	Sections : 92.45 - 272.00km	5,959	5,761	198				Undertake routine maintenance
	223/80A/8 ⁽⁵⁾	SR	Birdsville Developmental Road (Morney - Birdsville)	166.97 - 170.45km	1,400	190	1,210				Pave and seal
	223/81A/3 ⁽⁵⁾	SR	Eyre Developmental Road (Bedourie - Birdsville)	0.16 - 8.34km	1,000		414	586			Pave and seal
	223/81A/401 ⁽⁶⁾	SR	Eyre Developmental Road (Bedourie - Birdsville)	Various locations	75				75		Install, upgrade or replace roadside delineation
	223/81A/651	SR	Eyre Developmental Road (Bedourie - Birdsville)	Sections : 0 - 163.53km	13,031	439	2,766	9,826			Rehabilitate pavement
	223/81A/67H	SR	Eyre Developmental Road (Bedourie - Birdsville)	Sections : 0 - 161.60km	5,941	5,757	184				Undertake routine maintenance
	223/81A/712	SR	Eyre Developmental Road (Bedourie - Birdsville)	Sections : 86.00 - 124.18km	1,982		758	1,224			Reseal - 10mm polymer modified bitumen
	44/81A/22	SR	Eyre Developmental Road (Bedourie - Birdsville)	0.16 - 8.30km	490	300	190				Install floodway/s
	223/93C/2	LRRS	Diamantina Developmental Road (Windsorah - Bedourie)	316.94 - 320.84km	1,500	65	1,435				Pave and seal
	223/93C/651	LRRS	Diamantina Developmental Road (Windsorah - Bedourie)	Sections : 213.58 - 388.78km	23,891	565	600	22,726			Rehabilitate pavement
	223/93D/651	SR	Diamantina Developmental Road (Bedourie - Boulia)	Sections : 0 - 86.10km	1,504	1,213	291				Reseal - 10mm polymer modified bitumen
	223/93D/652	SR	Diamantina Developmental Road (Bedourie - Boulia)	Sections : 0 - 86.10km	11,568	388	1,180	10,000			Rehabilitate pavement
Subtotal: Diamantina							13,237	54,362	75		

Local government	Project number ⁽⁴⁾	Category ⁽⁴⁾	Project name/Location	Location description	Indicative total cost \$'000	Estimated expenditure June 2012 \$'000	Approved ⁽³⁾		Indicative ⁽⁴⁾		Work description
							2012-13	2013-14	2014-15 to 2015-16	Beyond	
							\$'000	\$'000	\$'000	\$'000	
Longreach	241/5705/67H	LRRS	Cramsie - Muttaborra Road	Sections : 58.70 - 83.39km	1,117	807	309				Rehabilitate bridge/s and culvert/s
	78/5705/18	LRRS	Cramsie - Muttaborra Road	46.40 - 49.90km	675	281	394				Pave and seal
	78/5705/19	LRRS	Cramsie - Muttaborra Road	49.50 - 73.92km	1,060	166	894				Pave and seal
	241/5732/401 ⁽⁶⁾	LRRS	Ilfracombe - Aramac Road	Sections : 0 - 97.42km	100				100		Install, upgrade or replace roadside delineation
	241/715/1	LRRS	Isisford - Ilfracombe Road	2.76 - 2.93km	572	120	452				Upgrade floodway/s
	241/715/801	LRRS	Isisford - Ilfracombe Road	71.00 - 82.75km	1,636	106	336	1,194			Rehabilitate pavement
	62/715/306	LRRS	Isisford - Ilfracombe Road	9.31 - 14.85km	957	750	207				Rehabilitate pavement
	241/716/651	LRRS	Isisford - Blackall Road	0.77 - 0.81km	1,345	44	301	1,000			Undertake routine maintenance
	65/7165/11	LRRS	Isisford - Emmet Road	11.30 - 13.50km	650	78	572				Pave and seal
	241/95B/1	SR	Thomson Developmental Road (Jundah - Longreach)	191.14 - 194.14km	600	37	563				Widen and seal
	241/95B/301 ⁽⁶⁾	SR	Thomson Developmental Road (Jundah - Longreach)	163.59 - 170.56km	2,000	141	1,359	500			Rehabilitate and widen
	241/95B/401 ⁽⁶⁾	SR	Thomson Developmental Road (Jundah - Longreach)	131.97 - 176.61km	300		300				Replace/upgrade guardrail section/s and end/s
	241/95B/651	SR	Thomson Developmental Road (Jundah - Longreach)	Sections : 108.33 - 217.74km	9,970	332	3,932	5,706			Rehabilitate pavement
Subtotal: Longreach							9,619	8,400	100		
Winton	270/99C/401 ⁽⁶⁾	SR	Kennedy Developmental Road (Hughenden - Winton)	214.15 - 214.28km	85	2		83			Install, upgrade or replace roadside delineation
	270/99C/651	SR	Kennedy Developmental Road (Hughenden - Winton)	Sections : 117.06 - 214.64km	4,031	140	526	3,365			Rehabilitate pavement
	270/99C/712	SR	Kennedy Developmental Road (Hughenden - Winton)	117.06 - 130.98km	719		719				Reseal - 10mm polymer modified bitumen
	270/99D/301 ⁽⁶⁾	SR	Kennedy Developmental Road (Winton - Boulia)	98.76 - 101.77km	1,196	163	1,033				Rehabilitate pavement
	270/99D/57H	SR	Kennedy Developmental Road (Winton - Boulia)	Sections : 0 - 224.04km	3,294	544	2,750				Rehabilitate pavement
	270/99D/651	SR	Kennedy Developmental Road (Winton - Boulia)	Sections : 0 - 224.04km	13,000	414	11,274	1,312			Rehabilitate pavement
	270/99D/801 ⁽⁶⁾	SR	Kennedy Developmental Road (Winton - Boulia)	Sections : 15.10 - 30.10km	1,850	1,617	233				Recycle pavement
Subtotal: Winton							16,535	4,760			
Various local governments	R01/R001/425	SN	State-controlled road network	Various locations	580	339	186	55			Install/replace rest areas, stopping places and pull over areas
	R01/R001/430	SN	State-controlled road network	Various locations	478	220	258				Manage declared pests and weeds
	R01/R001/651	SN	State-controlled road network	Various locations	3,297		1,746	873	678		Undertake ineligible NDRRA capital activities
	R01/R001/819	SN	State-controlled road network	Various locations	2,183	485	1,014		684		Rehabilitate bridge/s and culvert/s
Subtotal: Various local governments							3,204	928	1,362		

Local government	Project number ⁽¹⁾	Category ⁽²⁾	Project name/Location	Location description	Indicative total cost \$'000	Estimated expenditure June 2012 \$'000	Approved ⁽³⁾		Indicative ⁽⁴⁾		Work description
							2012-13	2013-14	2014-15 to 2015-16	Beyond	
							\$'000	\$'000	\$'000	\$'000	
Other works			Construction Works			539			9		
			Corridor and Minor Safety Enhancements			485	619		1,127		
			Corridor, Roadway and Structures Management			335	615		1,306		
			NDRRA Operational			4,824	786				
			NDRRA Rehabilitation and Replacement			2,585	1,329				
			Programmed Maintenance			1,353	6,163		17,569		
			Project Initiation			325					
			Rehabilitation			23	100		1,586		
			Routine Maintenance			8,065	8,522		20,355		
			Traffic Management Enhancements			87	141		166		
			Traffic Operations			732	723		1,431		
Subtotal: Other works							19,353	18,998	43,549		
Total: Central West State network							112,298	118,304	57,153		

Endnotes

- (1) For other Queensland Government funded projects, see the Statewide commitments section or the relevant region's National Network, State Network and Local Network tables.
- (2) BW - Busways; CW - Cycleway; HR - Heavy Rail; LR - Light Rail; LRRS - Local Roads of Regional Significance; MBI - Maritime Boating Infrastructure; MNA - Maritime Navigation Aids; MVTS - Maritime Vessel Traffic Service; MM - Multi-modal; OBI - Other Bus Infrastructure; SN - State Network; SR - State Regional; SS - State Strategic.
- (3) In some instances, projects may include limited funding for planning activities. This does not guarantee continued funding for construction.
- (4) Allocations for projects scheduled to commence in 2013-14 and beyond are indicative, for planning purposes. Priorities may be re-evaluated annually on a needs basis, according to available funds. The majority of funding in 2012-13 and beyond will be held at a regional level until works have been prioritised.
- (5) State-funded arrangements for the Regional Safety and Development Program have changed, with only projects in delivery remaining fully funded.
- (6) Funded by the Queensland Government's Safer Roads Sooner program.
- (7) Funded by the Queensland Government's Regional Bridge Renewal Program.

Local Network

Local government	Project number ⁽⁴⁾	Category ⁽²⁾	Project name/Location	Location description	Indicative total cost \$'000	Contributions			Estimated expenditure June 2012 \$'000	Approved ⁽³⁾		Indicative		Work description
						Local government \$'000	Queensland Government \$'000	Australian Government \$'000		2012-13 \$'000	2013-14 \$'000	2014-15 to 2015-16 \$'000	Beyond \$'000	
Barcoo	206/LGSS/1 ⁽⁴⁾	LGRD	Yaraka - Retreat Road	78.84 - 93.08km	2,700		2,700		1,498	1,200	2			Pave and seal
	206/LGSS/3 ⁽⁴⁾	LGRD	Yaraka - Retreat Road	8.00 - 16.00km	1,296		1,296					1,296		Pave and seal
	206/LGSS/4 ⁽⁴⁾	LGRD	Yaraka - Retreat Road	16.00 - 22.00km	956		956					956		Pave and seal
Subtotal: Barcoo										1,200	2	2,252		
Blackall-Tambo	208/LGSS/1 ⁽⁴⁾	LGRD	Blackall - Emmet Road	18.61 - 26.31km	1,575		1,575			1,575				Pave and seal
	208/LGSS/2 ⁽⁴⁾	LGRD	Blackall - Emmet Road	27.56 - 39.00km	1,575		1,575			1,000	575			Pave and seal
	208/LGSS/3 ⁽⁴⁾	LGRD	Blackall - Emmet Road	39.00 - 48.03km	1,575		1,575				1,000	575		Pave and seal
Subtotal: Blackall-Tambo										2,575	1,575	575		
Longreach	241/LGSS/2 ⁽⁴⁾	LGRD	Emmet - Yaraka Road	0 - 7.50km	1,163		1,163			1,163				Pave and seal
	241/LGSS/4 ⁽⁴⁾	LGRD	Yaraka - Retreat Road	1.43 - 8.00km	1,069		1,069				1,069			Pave and seal
	241/LGSS/5 ⁽⁴⁾	LGRD	Blackall - Emmet Road	48.03 - 55.03km	1,575		1,575					1,575		Pave and seal
	241/LGSS/6 ⁽⁴⁾	LGRD	Blackall - Emmet Road	55.03 - 62.03km	1,575		1,575					1,575		Pave and seal
Subtotal: Longreach										1,163	1,069	3,150		
Winton	270/LGSS/2 ⁽⁵⁾	LGRD	Winton - Jundah Road	Various locations	500		500			500				Pave and seal
Subtotal: Winton										500				
Other works			Local Government Transport Development ⁽⁶⁾							808	1,056	3,718		
Subtotal: Other works										808	1,056	3,718		
Total: Central West Local network										6,246	3,702	9,695		

Endnotes

- (1) For other Queensland Government funded projects, see the Statewide commitments section or the relevant region's National Network, State Network and Local Network tables.
- (2) LGAC - Local Government Roads Alliance Capability; LGAR - Local Government Passenger Transport; LGCW - Local Government Cycleway; LGBI - Local Government Bus Infrastructure; LGRD - Local Government Road; MBI - Marine Boating Infrastructure.
- (3) Allocations have been rounded to the nearest thousand dollars.
- (4) Works on the local network that are fully/or partly funded by the Queensland Government.
- (5) State-funded arrangements for the Regional Safety and Development Program have changed, with only projects in delivery remaining fully funded.
- (6) This bulk figure includes the indicative Transport Infrastructure Development Scheme (TIDS) allocation for this region. The statewide TIDS program (excluding specials) has been reduced from \$63.3 million per annum to \$40 million per annum. The department will work with local governments to revise their program of works to the final budget allocation.