

Priority Route Maps

South East Queensland

Addendum to Principal Cycle Network Plan



Contents

1	Introduction	3			
2	Priority Route Maps	4			
	<i>Noosa Shire Council</i>	<i>4</i>		<i>Moorooka (Map 28)</i>	<i>31</i>
	<i>Pomona (Map 1)</i>	<i>4</i>		<i>Acacia Ridge (Map 29)</i>	<i>32</i>
	<i>Cooroy (Map 2)</i>	<i>5</i>		<i>Redland City Council</i>	<i>33</i>
	<i>Noosa Heads (Map 3)</i>	<i>6</i>		<i>Cleveland (Map 30)</i>	<i>33</i>
	<i>Castaways Beach (Map 4)</i>	<i>7</i>		<i>Redland Bay (Map 31)</i>	<i>34</i>
	<i>Sunshine Coast Regional Council</i>	<i>8</i>		<i>Ipswich City Council</i>	<i>35</i>
	<i>Eumundi (Map 5)</i>	<i>8</i>		<i>Ipswich (Map 32)</i>	<i>35</i>
	<i>Coolum (Map 6)</i>	<i>9</i>		<i>Springfield (Map 33)</i>	<i>36</i>
	<i>Maroochydore (Map 7)</i>	<i>10</i>		<i>Logan City Council</i>	<i>37</i>
	<i>Nambour (Map 8)</i>	<i>11</i>		<i>Springwood (Map 34)</i>	<i>37</i>
	<i>Warana (Map 9)</i>	<i>12</i>		<i>Underwood (Map 35)</i>	<i>38</i>
	<i>Caloundra (Map 10)</i>	<i>13</i>		<i>Park Ridge (Map 36)</i>	<i>39</i>
	<i>Mooloolah Valley (Map 11)</i>	<i>14</i>		<i>Beenleigh (Map 37)</i>	<i>40</i>
	<i>Beerwah (Map 12)</i>	<i>15</i>		<i>Scenic Rim Regional Council</i>	<i>41</i>
	<i>Glass House Mountains (Map 13)</i>	<i>16</i>		<i>Beaudesert (Map 38)</i>	<i>41</i>
	<i>Somerset Regional Council</i>	<i>17</i>		<i>City of Gold Coast Council</i>	<i>42</i>
	<i>Kilcoy (Map 14)</i>	<i>17</i>		<i>Yatala (Map 39)</i>	<i>42</i>
	<i>Toogoolawah (Map 15)</i>	<i>18</i>		<i>Coomera (Map 40)</i>	<i>43</i>
	<i>Esk (Map 16)</i>	<i>18</i>		<i>Southport (Map 41)</i>	<i>44</i>
	<i>Fernvale/Lowood (Map 17)</i>	<i>19</i>		<i>Surfers Paradise (Map 42)</i>	<i>45</i>
	<i>Moreton Bay Regional Council</i>	<i>20</i>		<i>Coolangatta (Map 43)</i>	<i>46</i>
	<i>Bribie Island (Map 18)</i>	<i>21</i>			
	<i>Caboolture (Map 19)</i>	<i>21</i>			
	<i>Burpengary (Map 20)</i>	<i>22</i>			
	<i>Deception Bay (Map 21)</i>	<i>23</i>			
	<i>Strathpine (Map 22)</i>	<i>24</i>			
	<i>Brisbane City Council</i>	<i>25</i>			
	<i>Sandgate (Map 23)</i>	<i>26</i>			
	<i>Chermside (Map 24)</i>	<i>26</i>			
	<i>Mitchelton (Map 25)</i>	<i>27</i>			
	<i>Brisbane City (Map 26)</i>	<i>28</i>			
	<i>Wynnum (Map 27)</i>	<i>29</i>			
		<i>30</i>			

Creative Commons information

© State of Queensland (Department of Transport and Main Roads) 2017



<http://creativecommons.org/licences/by/4.0/>

This work is licensed under a Creative Commons Attribution 4.0 Licence. You are free to copy, communicate and adapt the work, as long as you attribute the authors.



The Queensland Government supports and encourages the dissemination and exchange of information. However, copyright protects this publication. The State of Queensland has no objection to this material being reproduced, made available online or electronically but only if its recognised as the owner of the copyright and this material remains unaltered.

The Queensland Government is committed to providing accessible services to Queenslanders of all cultural and linguistic backgrounds. If you have difficulty understanding this publication and need a translator, please call the Translating and Interpreting Service (TIS National) on 13 14 50 and ask them to telephone the Queensland Department of Transport and Main Roads on 13 74 68.

Disclaimer: While every care has been taken in preparing this publication, the State of Queensland accepts no responsibility for decisions or actions taken as a result of any data, information, statement or advice, expressed or implied, contained within. To the best of our knowledge, the content was correct at the time of publishing.

1 Introduction

The Priority Route Maps are an addendum to the South East Queensland Principal Cycle Network Plan (the plan). The plan provides a vision for the principal cycle network to support, guide, and inform practitioners involved in the planning, design, and construction of the transport network. Principal routes are indicative and guide further planning and design to determine the precise route and design of cycle facilities. The Priority Route Maps identify the delivery priority that state and local government have assigned to principal routes in each local government area.

1.1 *Role of Priority Route Maps*

The Priority Route Maps guide state and local government planning, design, and investment to deliver the principal cycle network. The maps assist agencies to identify and use a range of mechanisms to deliver the network such as state and local government capital works programs, and road resealing and other maintenance programs. The maps also guide assessment of Queensland Government Cycle Network Local Government Grants program applications.

1.2 *How were priority routes identified?*

Principal cycle network routes were identified as Priority A (focus of delivery in the next 10 years), Priority B (10 to 15 years), Priority C (15 to 20 years), or Priority D (for delivery in the next 20 years or more). The priority given to each route was informed by workshops and consultation with local government and the Department of Transport and Main Roads regional officers, based on criteria focused on supporting trips to work, school, shops, and other major attractors. Consultation with cycling and other stakeholders will occur as part of future detailed investigations of the priority routes.

Prioritisation considered safety, topography, land use, current usage, and local knowledge of current or latent demand, planning, feasibility, and opportunities. A number of routes are shown as unprioritised. They are either already constructed or not considered a priority for investment at this stage. However, facilities may be delivered on unprioritised routes as part of other projects.

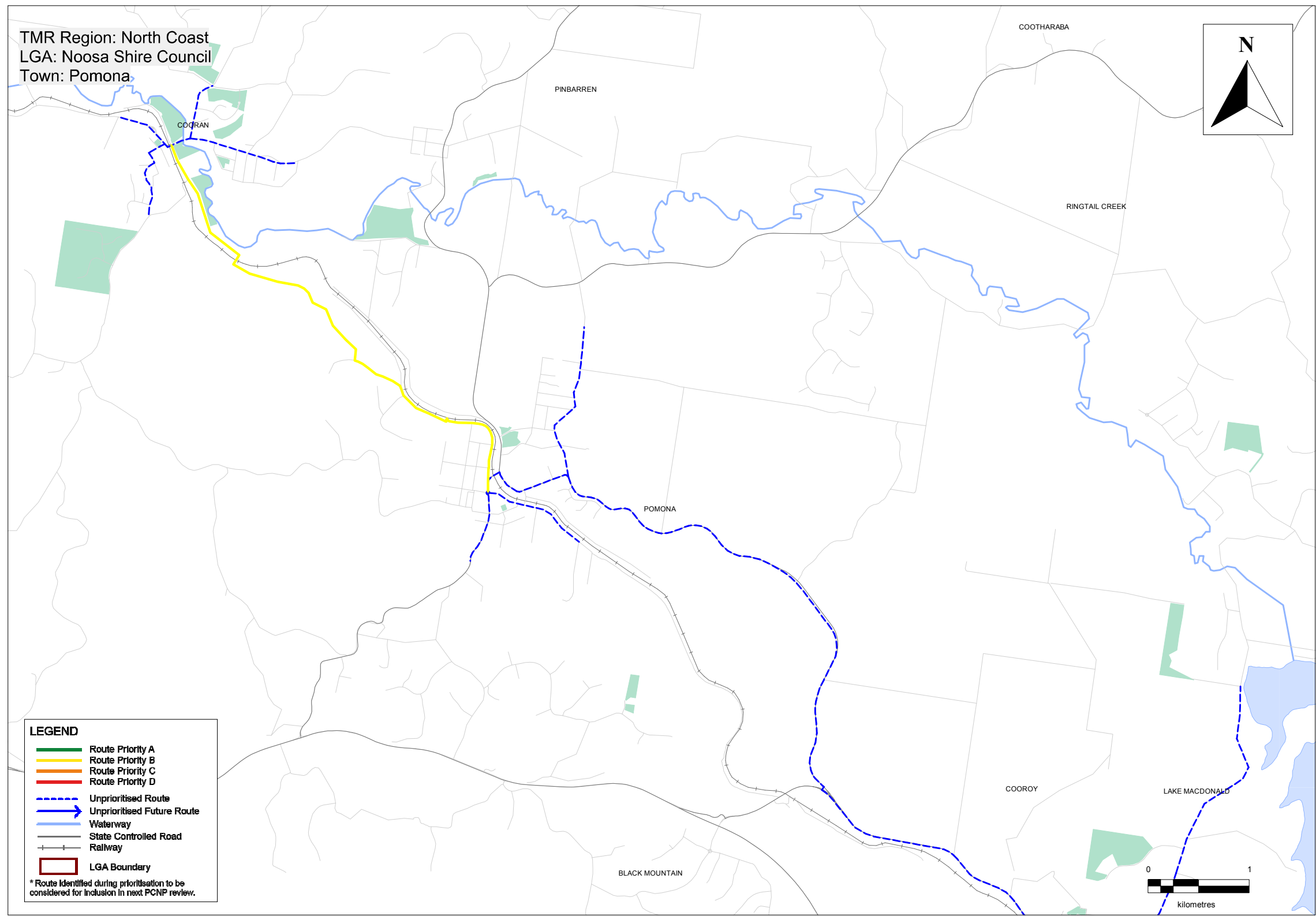
1.3 *Endorsement and review*

The Priority Route Maps have been endorsed by the department and all local governments covered by the plan.

The maps will be regularly reviewed to track delivery and respond to changing circumstances such as changes in demand, priority, and funding availability.

2 Priority Route Maps

This section presents the Priority Route Maps by local government area.



Priority Route Map 1

South East Queensland Principal Cycle Network

The routes shown are indicative and exist to guide further planning that will determine the precise routes and design of cycle facilities.

Disclaimer: While every care is taken to ensure the accuracy of this data, Transport and Main Roads and/or the State Government makes no representation or warranties about its accuracy, reliability, completeness or suitability for any particular purpose and disclaims all responsibility and all liability (including without limitation, liability in negligence) for all expenses, losses, damages (including indirect or consequential damage) and costs which you might incur as a result of the data being inaccurate or incomplete in any way and for any reason.

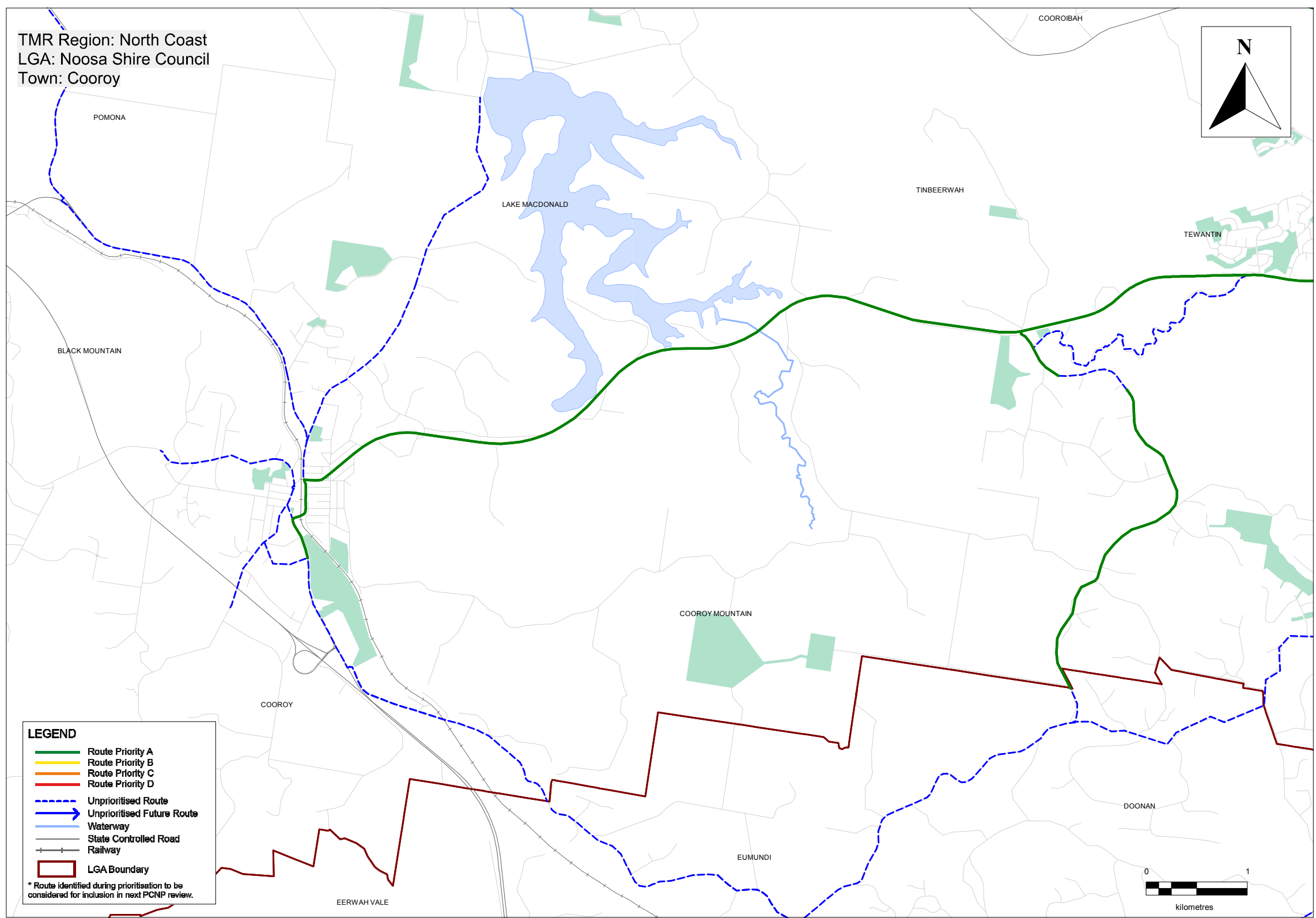


Priority Route Map 2

South East Queensland Principal Cycle Network

The routes shown are indicative and exist to guide further planning that will determine the precise routes and design of cycle facilities.

Disclaimer: While every care is taken to ensure the accuracy of this data, Transport and Main Roads and/or the State Government makes no representation or warranties about its accuracy, reliability, completeness or suitability for any particular purpose and disclaims all responsibility and all liability (including without limitation, liability in negligence) for all expenses, losses, damages (including indirect or consequential damage) and costs which you might incur as a result of the data being inaccurate or incomplete in any way and for any reason.



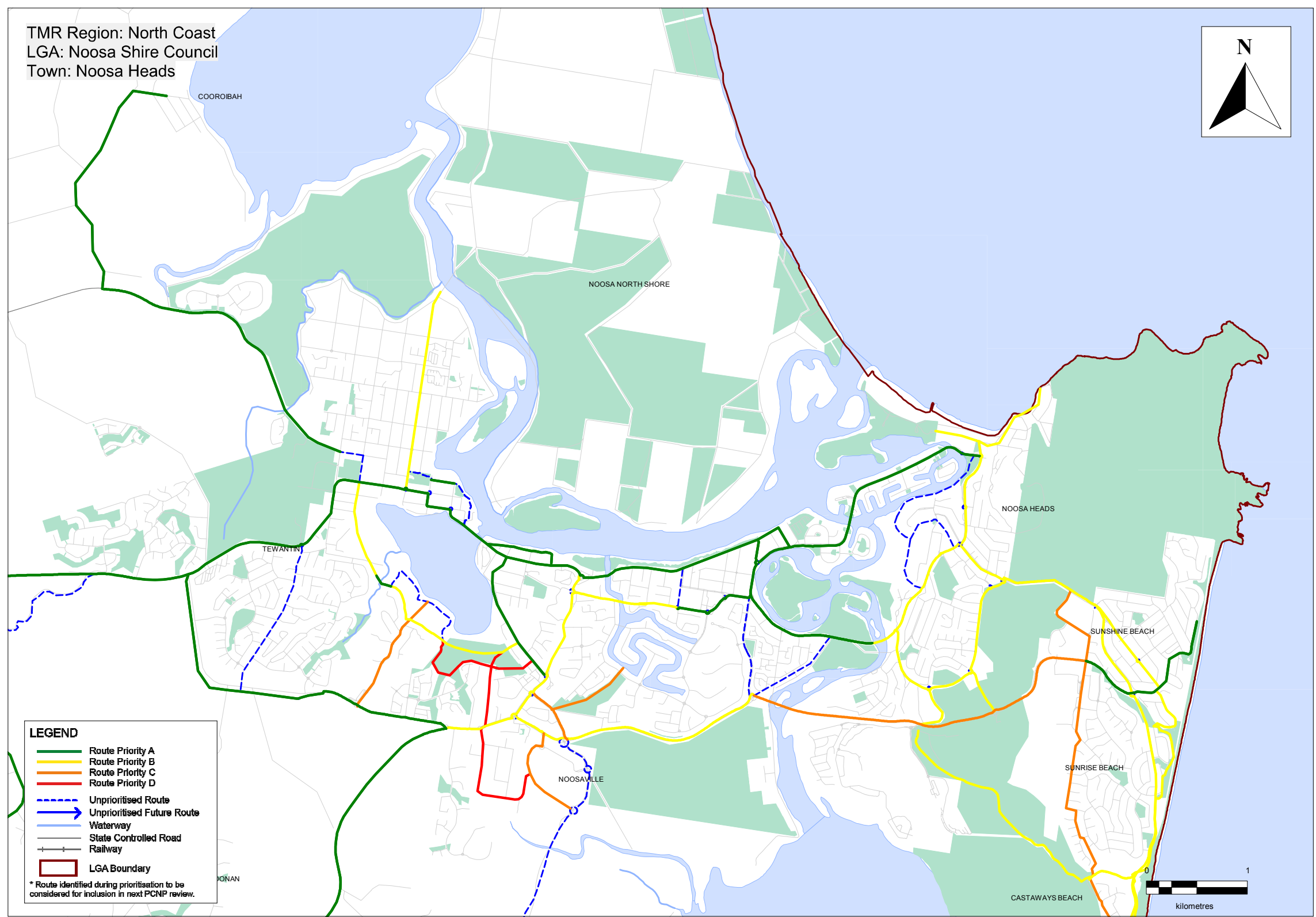
Noosa Shire Council – Noosa Heads

Priority Route Map 3

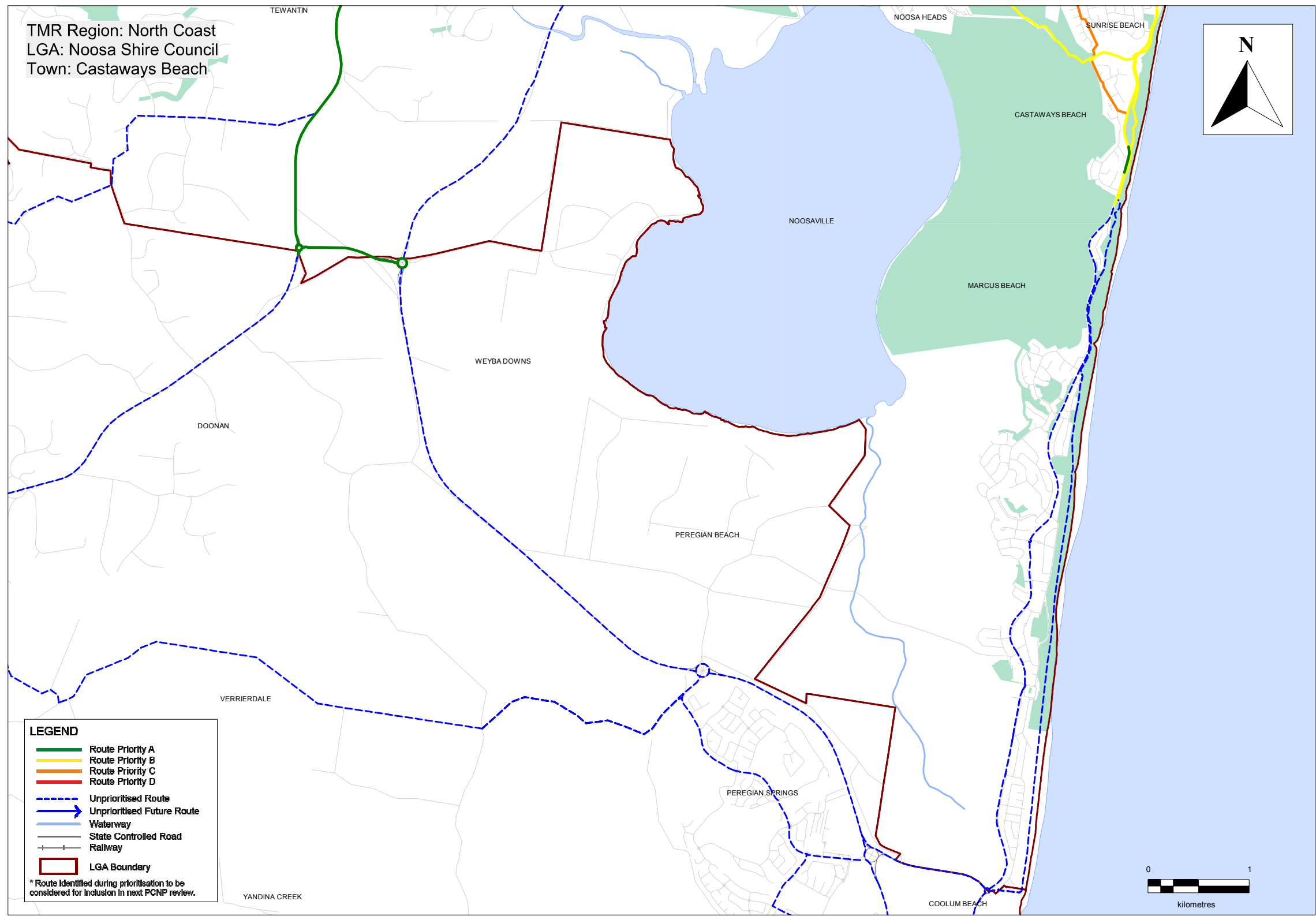
South East Queensland Principal Cycle Network

The routes shown are indicative and exist to guide further planning that will determine the precise routes and design of cycle facilities.

Disclaimer: While every care is taken to ensure the accuracy of this data, Transport and Main Roads and/or the State Government makes no representation or warranties about its accuracy, reliability, completeness or suitability for any particular purpose and disclaims all responsibility and all liability (including without limitation, liability in negligence) for all expenses, losses, damages (including indirect or consequential damage) and costs which you might incur as a result of the data being inaccurate or incomplete in any way and for any reason.



Noosa Shire Council – Castaways Beach



Priority Route Map 4

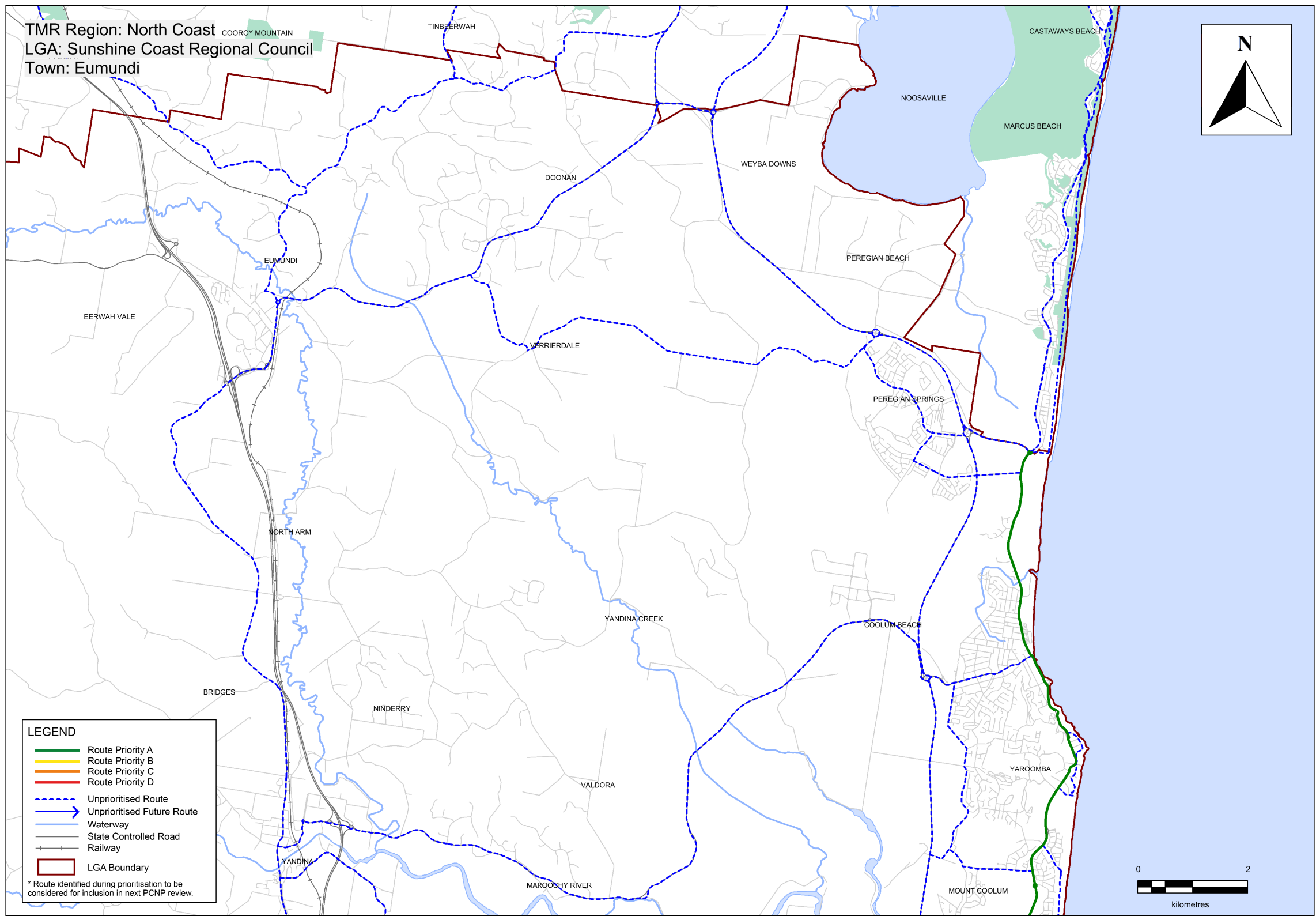
South East Queensland Principal Cycle Network

The routes shown are indicative and exist to guide further planning that will determine the precise routes and design of cycle facilities.

Disclaimer: While every care is taken to ensure the accuracy of this data, Transport and Main Roads and/or the State Government makes no representation or warranties about its accuracy, reliability, completeness or suitability for any particular purpose and disclaims all responsibility and all liability (including without limitation, liability in negligence) for all expenses, losses, damages (including indirect or consequential damage) and costs which you might incur as a result of the data being inaccurate or incomplete in any way and for any reason.



Sunshine Coast Regional Council – Eumundi



Priority Route Map 5

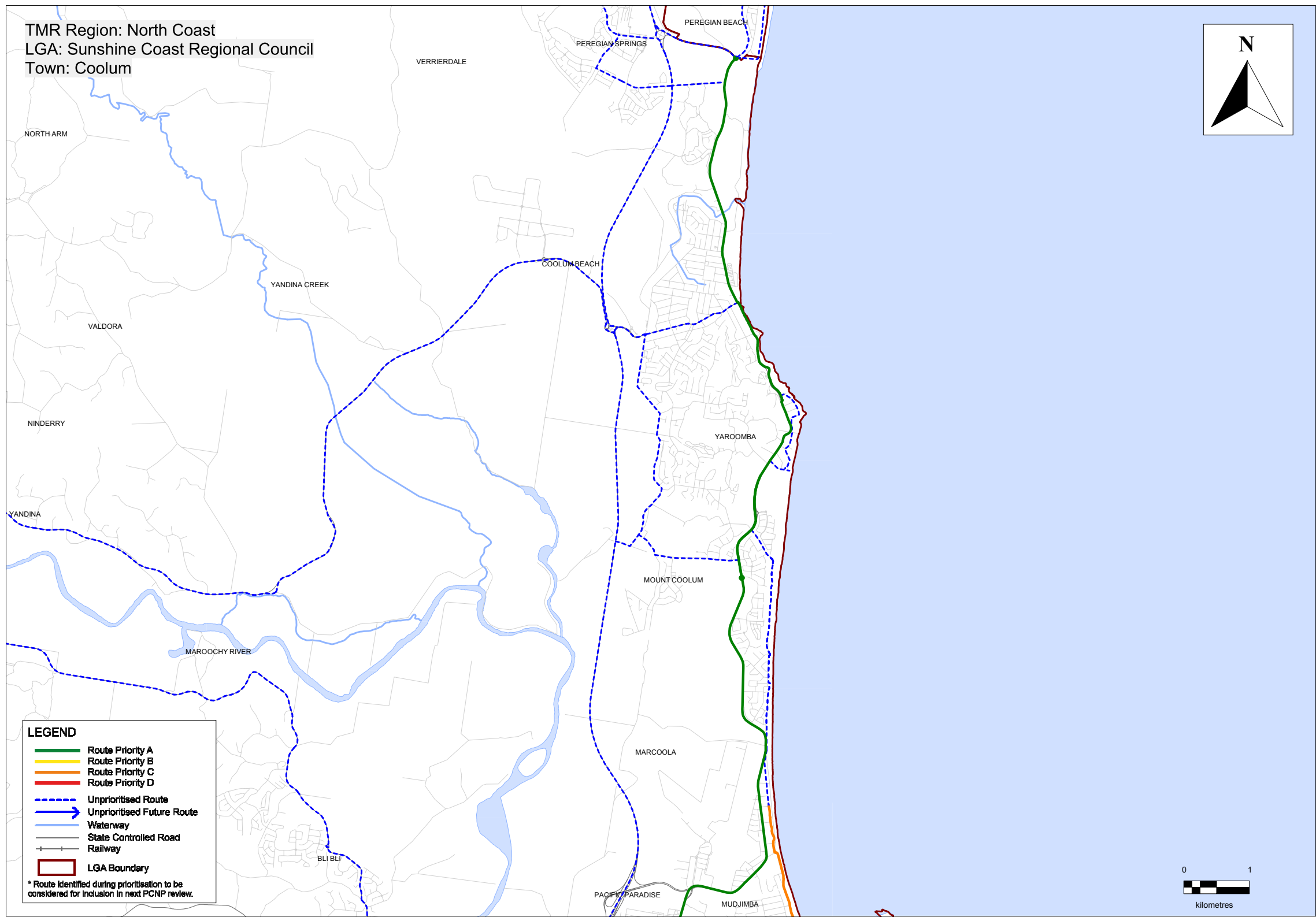
South East Queensland Principal Cycle Network

The routes shown are indicative and exist to guide further planning that will determine the precise routes and design of cycle facilities.

Disclaimer: While every care is taken to ensure the accuracy of this data, Transport and Main Roads and/or the State Government makes no representation or warranties about its accuracy, reliability, completeness or suitability for any particular purpose and disclaims all responsibility and all liability (including without limitation, liability in negligence) for all expenses, losses, damages (including indirect or consequential damage) and costs which you might incur as a result of the data being inaccurate or incomplete in any way and for any reason.



Sunshine Coast Regional Council – Coolum



Priority Route Map 6

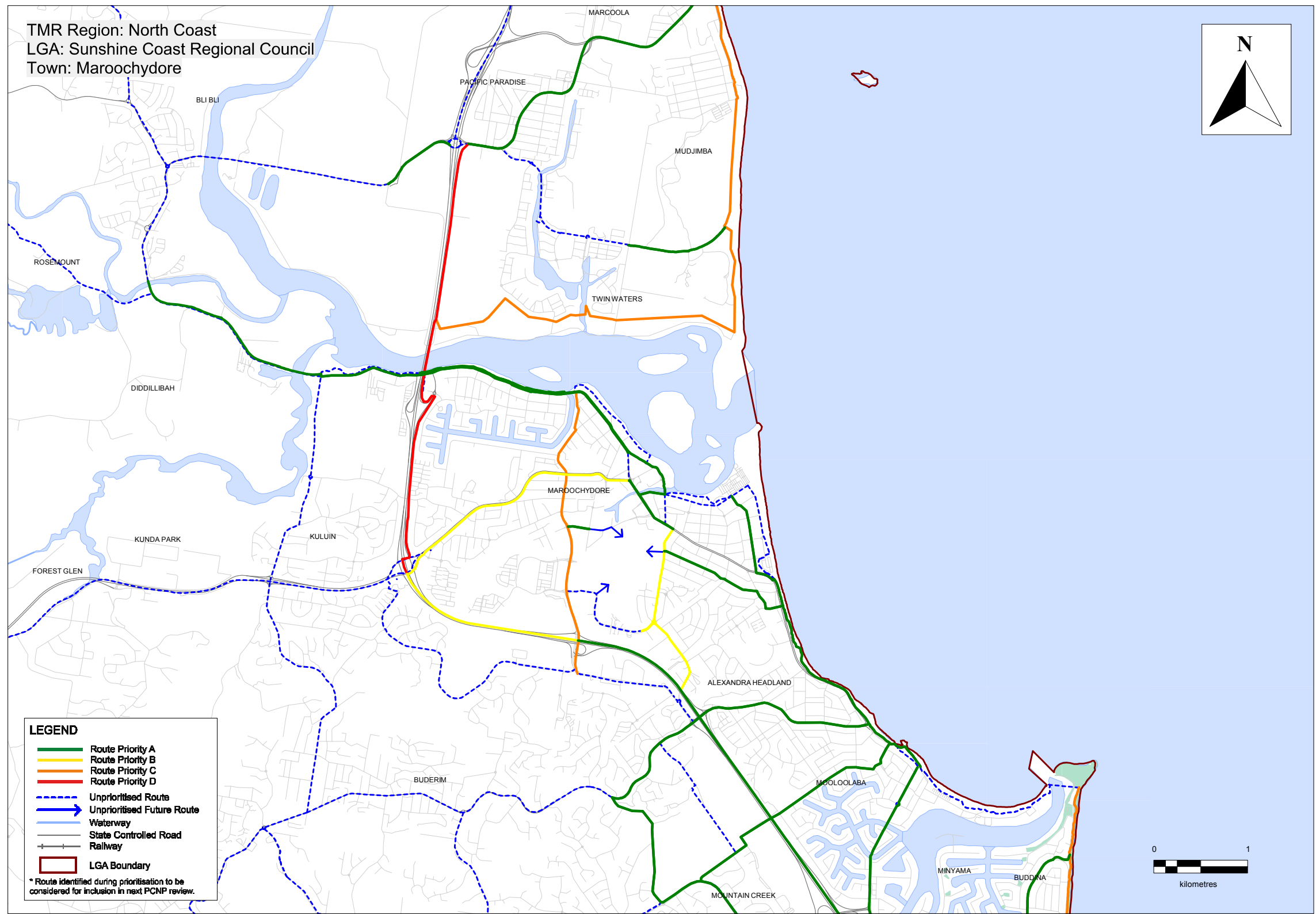
South East Queensland Principal Cycle Network

The routes shown are indicative and exist to guide further planning that will determine the precise routes and design of cycle facilities.

Disclaimer: While every care is taken to ensure the accuracy of this data, Transport and Main Roads and/or the State Government makes no representation or warranties about its accuracy, reliability, completeness or suitability for any particular purpose and disclaims all responsibility and all liability (including without limitation, liability in negligence) for all expenses, losses, damages (including indirect or consequential damage) and costs which you might incur as a result of the data being inaccurate or incomplete in any way and for any reason.



Sunshine Coast Regional Council – Maroochydore



Priority Route Map 7

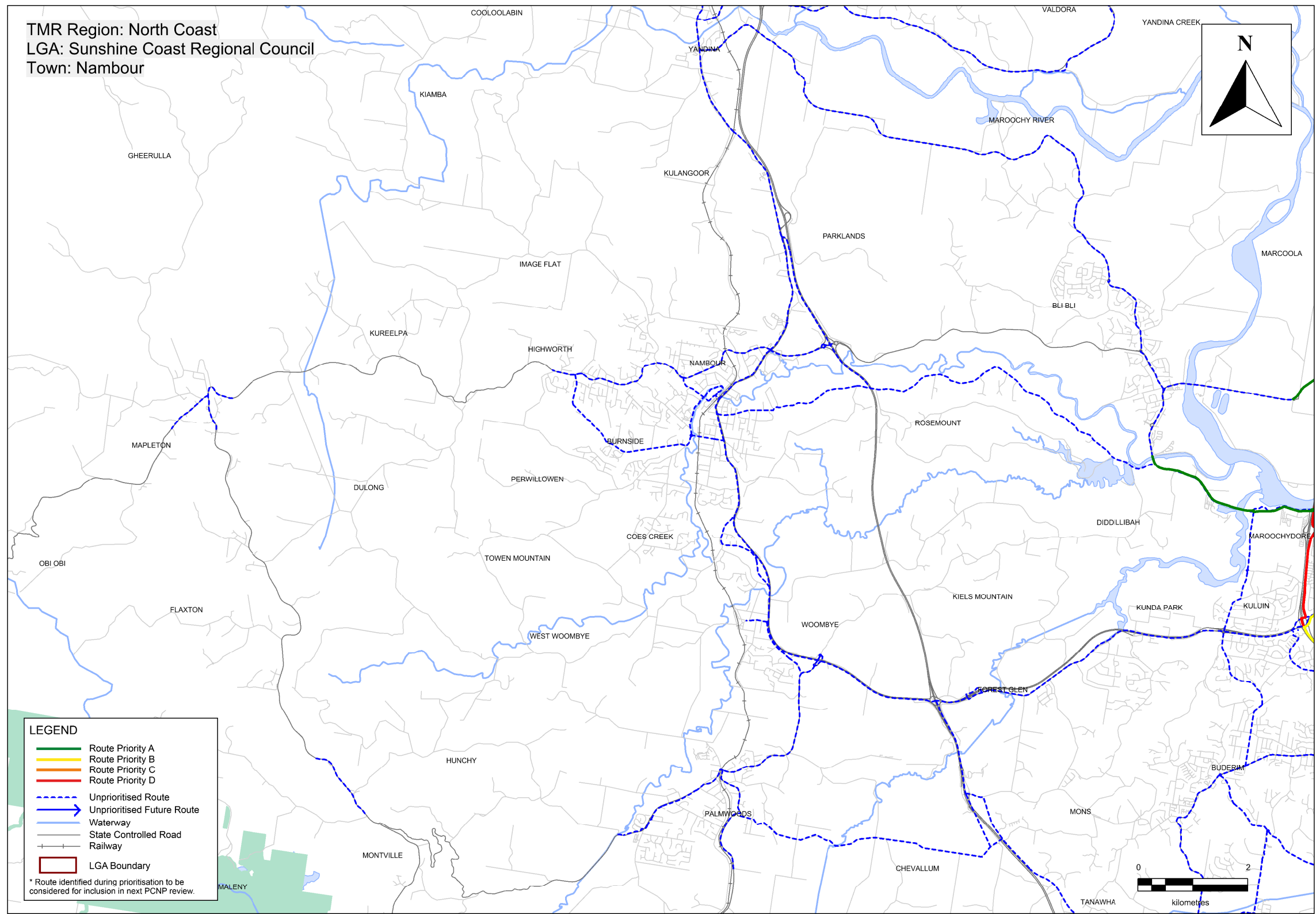
South East Queensland Principal Cycle Network

The routes shown are indicative and exist to guide further planning that will determine the precise routes and design of cycle facilities.

Disclaimer: While every care is taken to ensure the accuracy of this data, Transport and Main Roads and/or the State Government makes no representation or warranties about its accuracy, reliability, completeness or suitability for any particular purpose and disclaims all responsibility and all liability (including without limitation, liability in negligence) for all expenses, losses, damages (including indirect or consequential damage) and costs which you might incur as a result of the data being inaccurate or incomplete in any way and for any reason.



Sunshine Coast Regional Council – Nambour



Priority Route Map 8

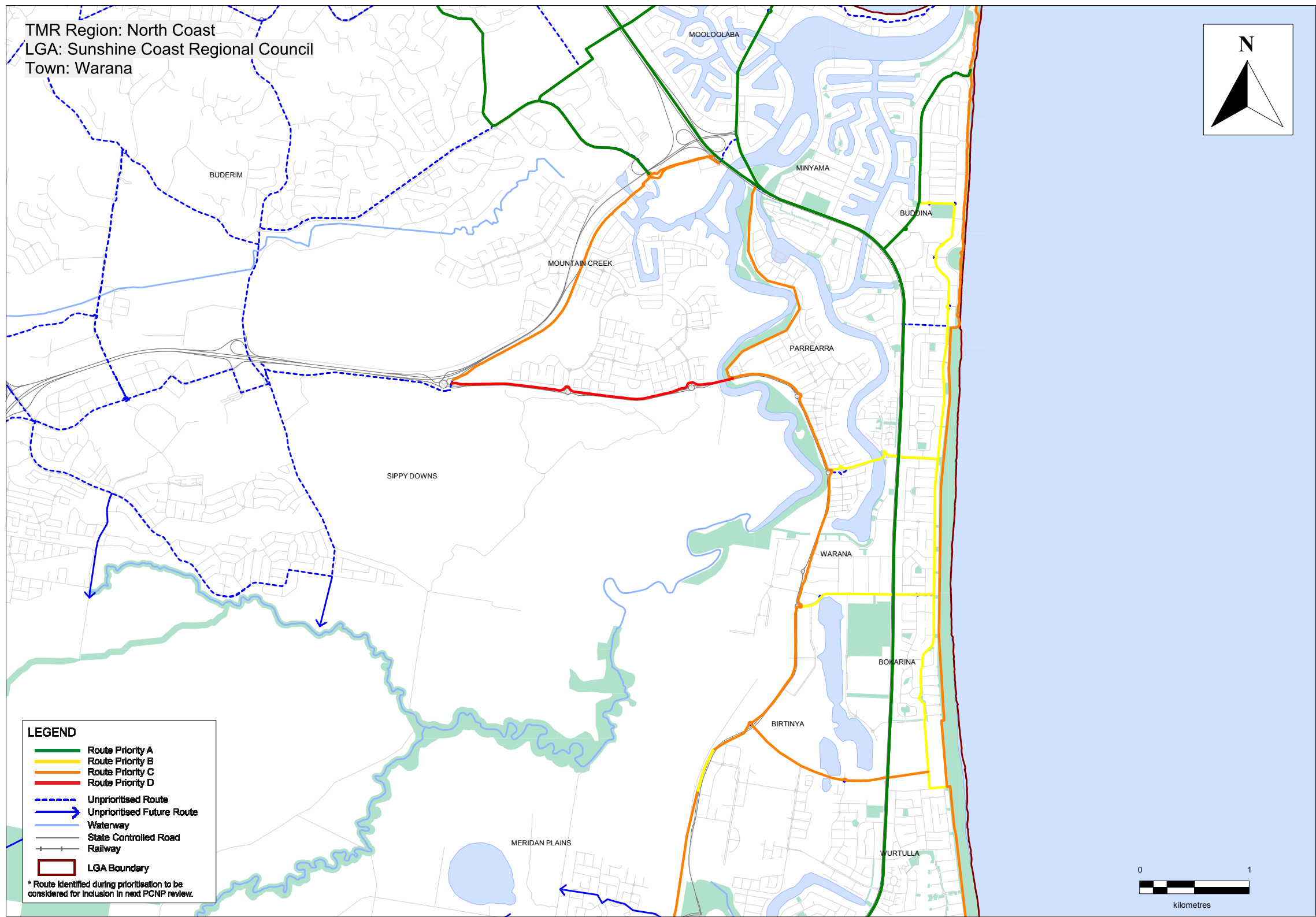
South East Queensland Principal Cycle Network

The routes shown are indicative and exist to guide further planning that will determine the precise routes and design of cycle facilities.

Disclaimer: While every care is taken to ensure the accuracy of this data, Transport and Main Roads and/or the State Government makes no representation or warranties about its accuracy, reliability, completeness or suitability for any particular purpose and disclaims all responsibility and all liability (including without limitation, liability in negligence) for all expenses, losses, damages (including indirect or consequential damage) and costs which you might incur as a result of the data being inaccurate or incomplete in any way and for any reason.



Sunshine Coast Regional Council – Warana



Priority Route Map 9

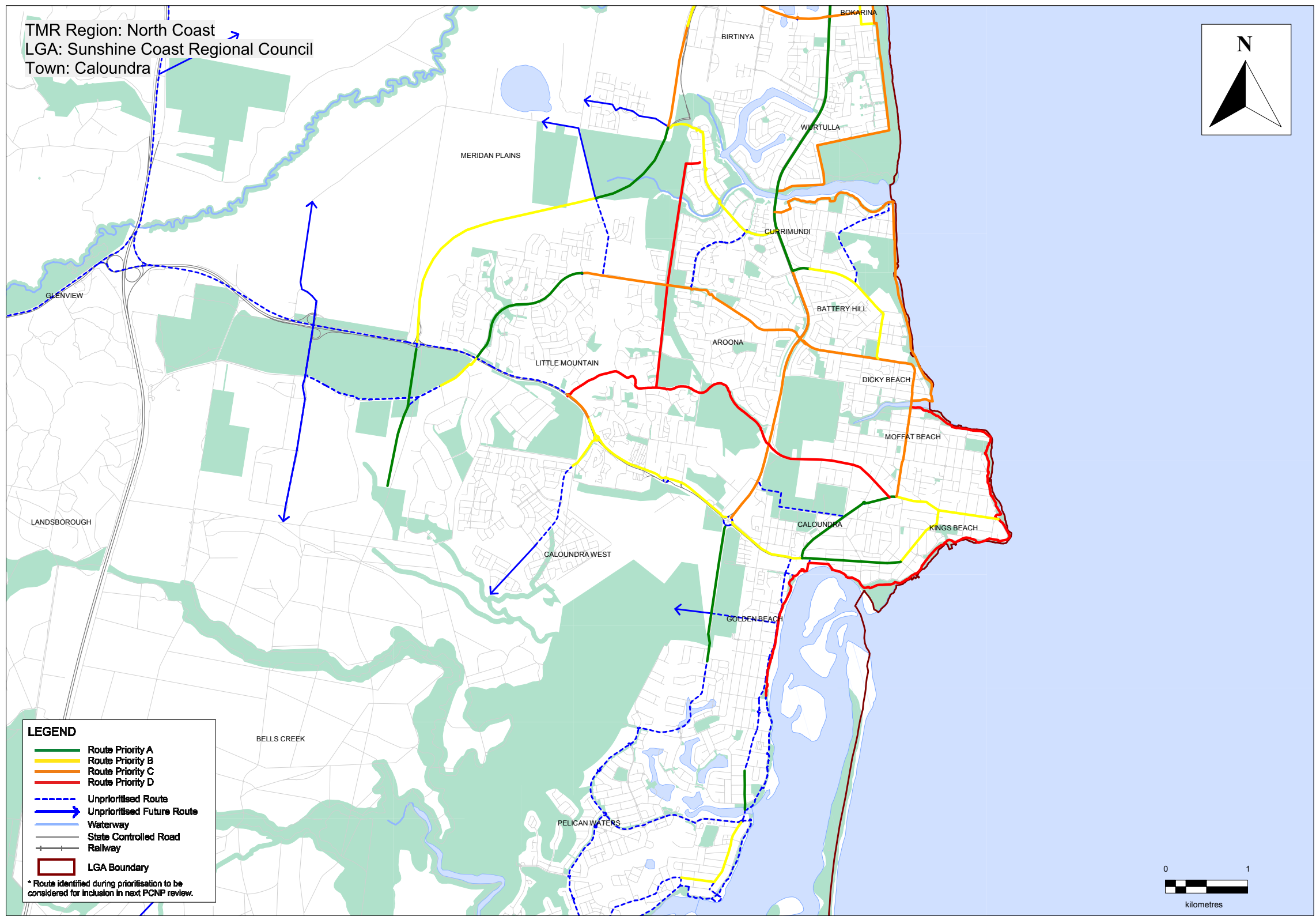
South East Queensland Principal Cycle Network

The routes shown are indicative and exist to guide further planning that will determine the precise routes and design of cycle facilities.

Disclaimer: While every care is taken to ensure the accuracy of this data, Transport and Main Roads and/or the State Government makes no representation or warranties about its accuracy, reliability, completeness or suitability for any particular purpose and disclaims all responsibility and all liability (including without limitation, liability in negligence) for all expenses, losses, damages (including indirect or consequential damage) and costs which you might incur as a result of the data being inaccurate or incomplete in any way and for any reason.



Sunshine Coast Regional Council – Caloundra



Priority Route Map 10

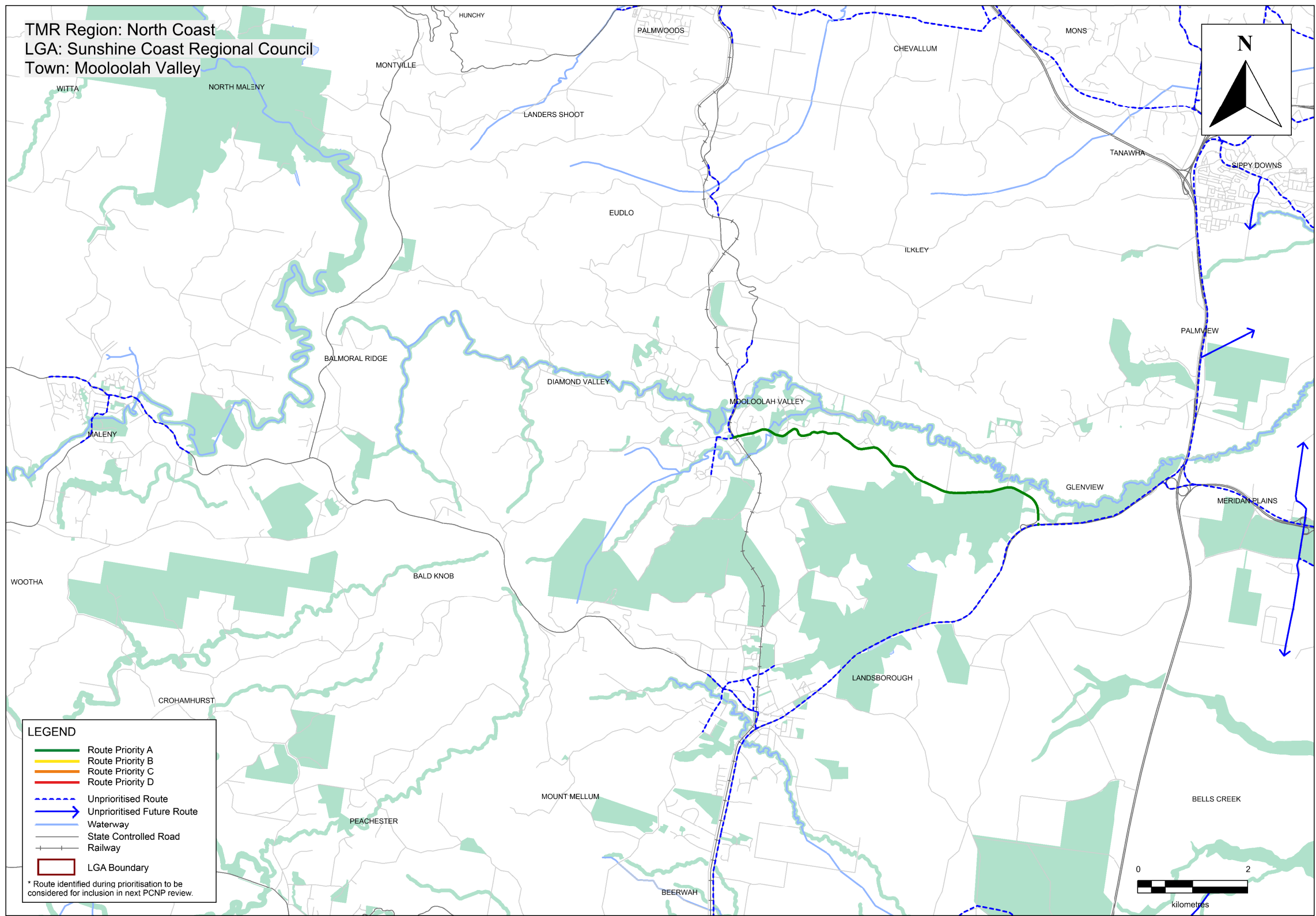
South East Queensland Principal Cycle Network

The routes shown are indicative and exist to guide further planning that will determine the precise routes and design of cycle facilities.

Disclaimer: While every care is taken to ensure the accuracy of this data, Transport and Main Roads and/or the State Government makes no representation or warranties about its accuracy, reliability, completeness or suitability for any particular purpose and disclaims all responsibility and all liability (including without limitation, liability in negligence) for all expenses, losses, damages (including indirect or consequential damage) and costs which you might incur as a result of the data being inaccurate or incomplete in any way and for any reason.



Sunshine Coast Regional Council – Mooloolah Valley



Priority Route Map 11

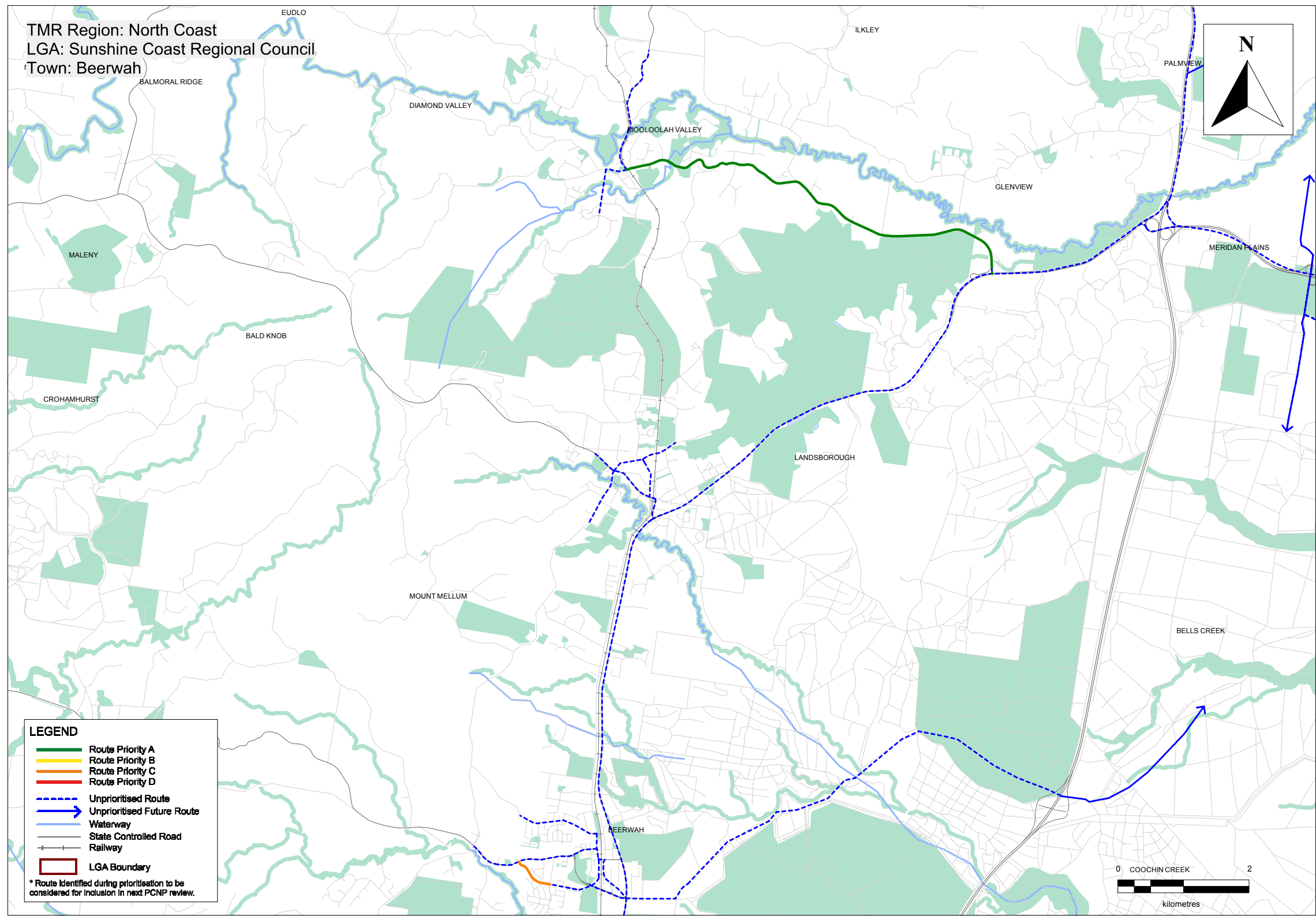
South East Queensland Principal Cycle Network

The routes shown are indicative and exist to guide further planning that will determine the precise routes and design of cycle facilities.

Disclaimer: While every care is taken to ensure the accuracy of this data, Transport and Main Roads and/or the State Government makes no representation or warranties about its accuracy, reliability, completeness or suitability for any particular purpose and disclaims all responsibility and all liability (including without limitation, liability in negligence) for all expenses, losses, damages (including indirect or consequential damage) and costs which you might incur as a result of the data being inaccurate or incomplete in any way and for any reason.



Sunshine Coast Regional Council – Beerwah



Priority Route Map 12

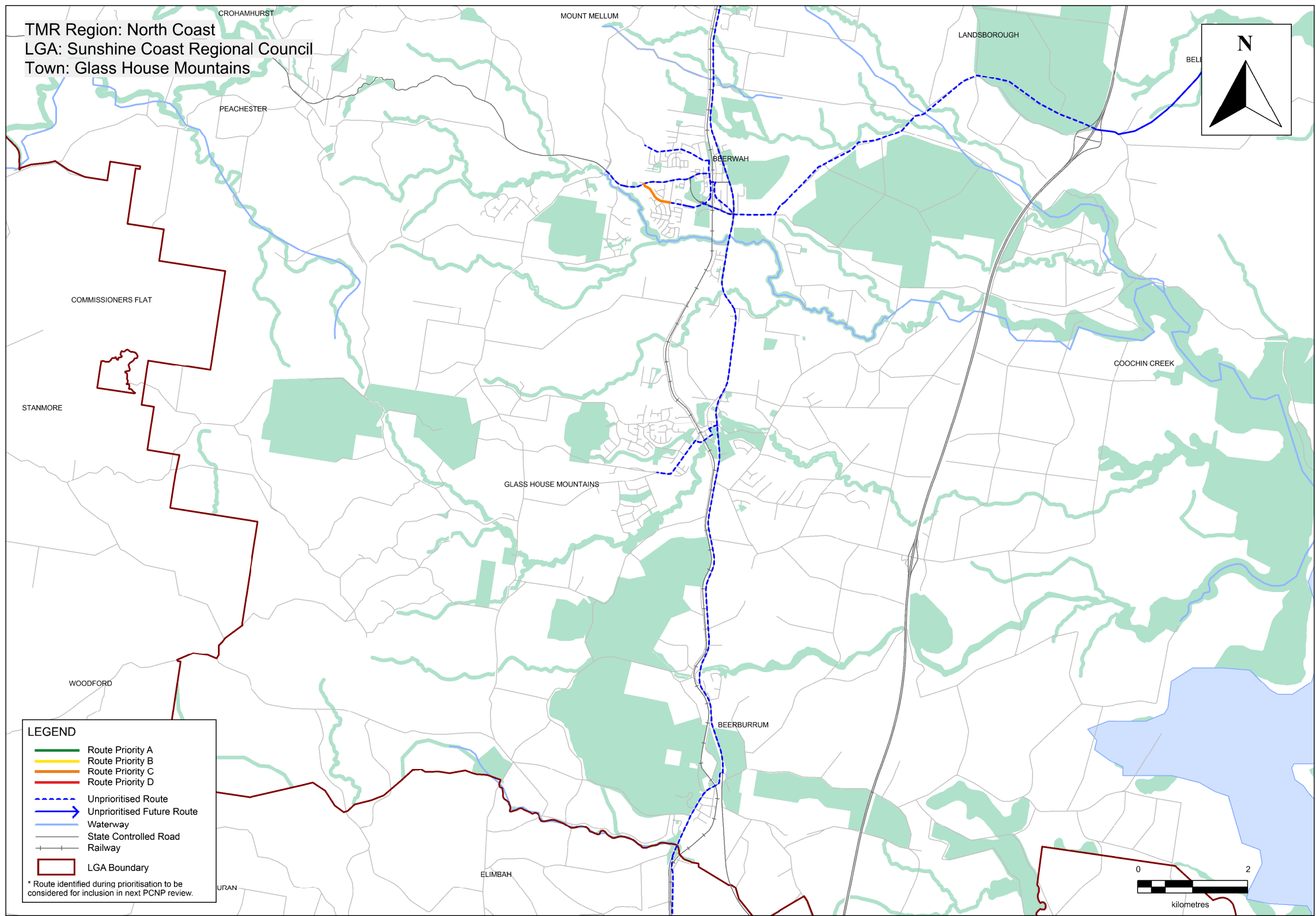
South East Queensland Principal Cycle Network

The routes shown are indicative and exist to guide further planning that will determine the precise routes and design of cycle facilities.

Disclaimer: While every care is taken to ensure the accuracy of this data, Transport and Main Roads and/or the State Government makes no representation or warranties about its accuracy, reliability, completeness or suitability for any particular purpose and disclaims all responsibility and all liability (including without limitation, liability in negligence) for all expenses, losses, damages (including indirect or consequential damage) and costs which you might incur as a result of the data being inaccurate or incomplete in any way and for any reason.



Sunshine Coast Regional Council – Glass House Mountains



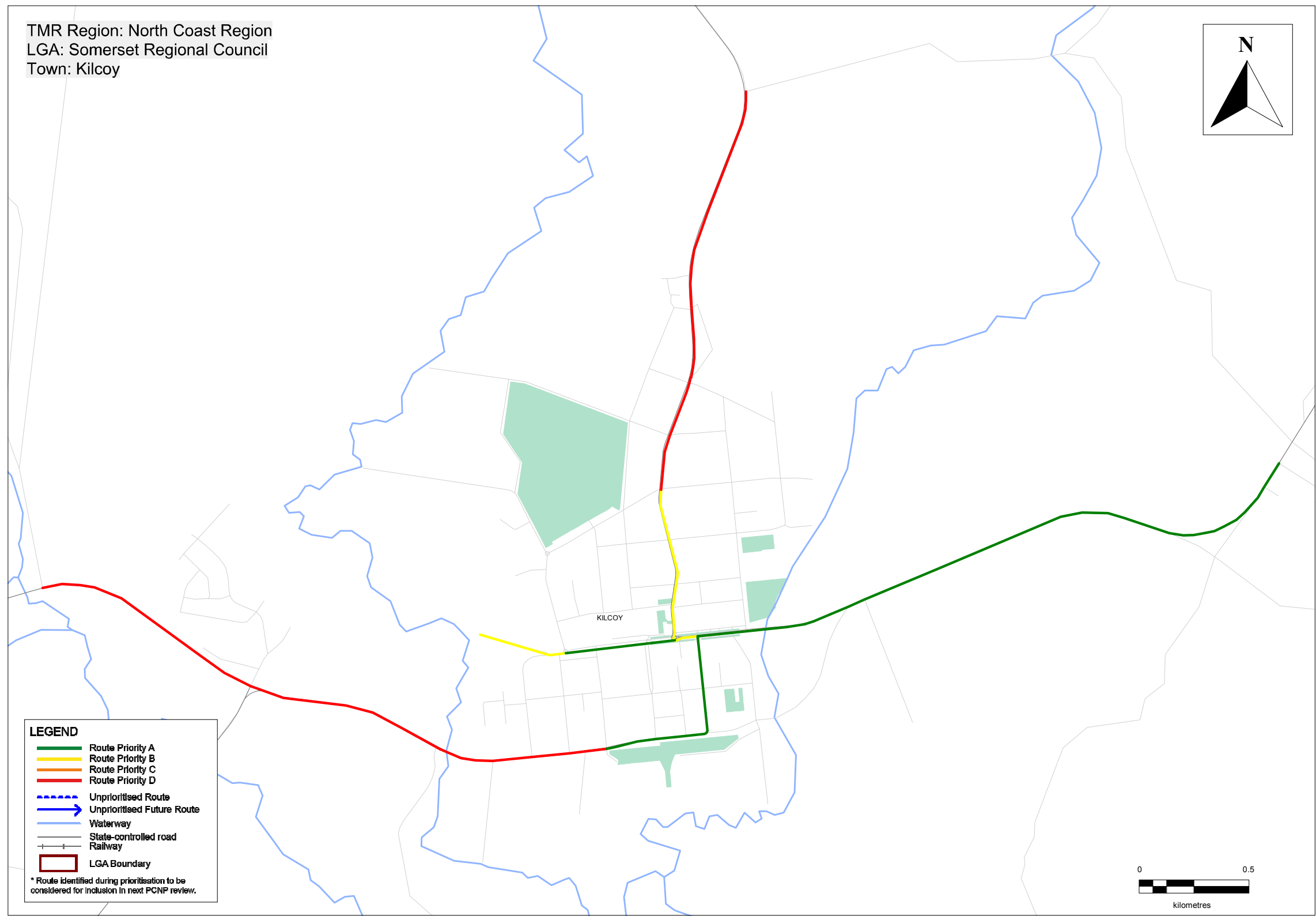
Priority Route Map 13

South East Queensland Principal Cycle Network

The routes shown are indicative and exist to guide further planning that will determine the precise routes and design of cycle facilities.

Disclaimer: While every care is taken to ensure the accuracy of this data, Transport and Main Roads and/or the State Government makes no representation or warranties about its accuracy, reliability, completeness or suitability for any particular purpose and disclaims all responsibility and all liability (including without limitation, liability in negligence) for all expenses, losses, damages (including indirect or consequential damage) and costs which you might incur as a result of the data being inaccurate or incomplete in any way and for any reason.





Priority Route Map 14

South East Queensland Principal Cycle Network

The routes shown are indicative and exist to guide further planning that will determine the precise routes and design of cycle facilities.

Disclaimer: While every care is taken to ensure the accuracy of this data, Transport and Main Roads and/or the State Government makes no representation or warranties about its accuracy, reliability, completeness or suitability for any particular purpose and disclaims all responsibility and all liability (including without limitation, liability in negligence) for all expenses, losses, damages (including indirect or consequential damage) and costs which you might incur as a result of the data being inaccurate or incomplete in any way and for any reason.



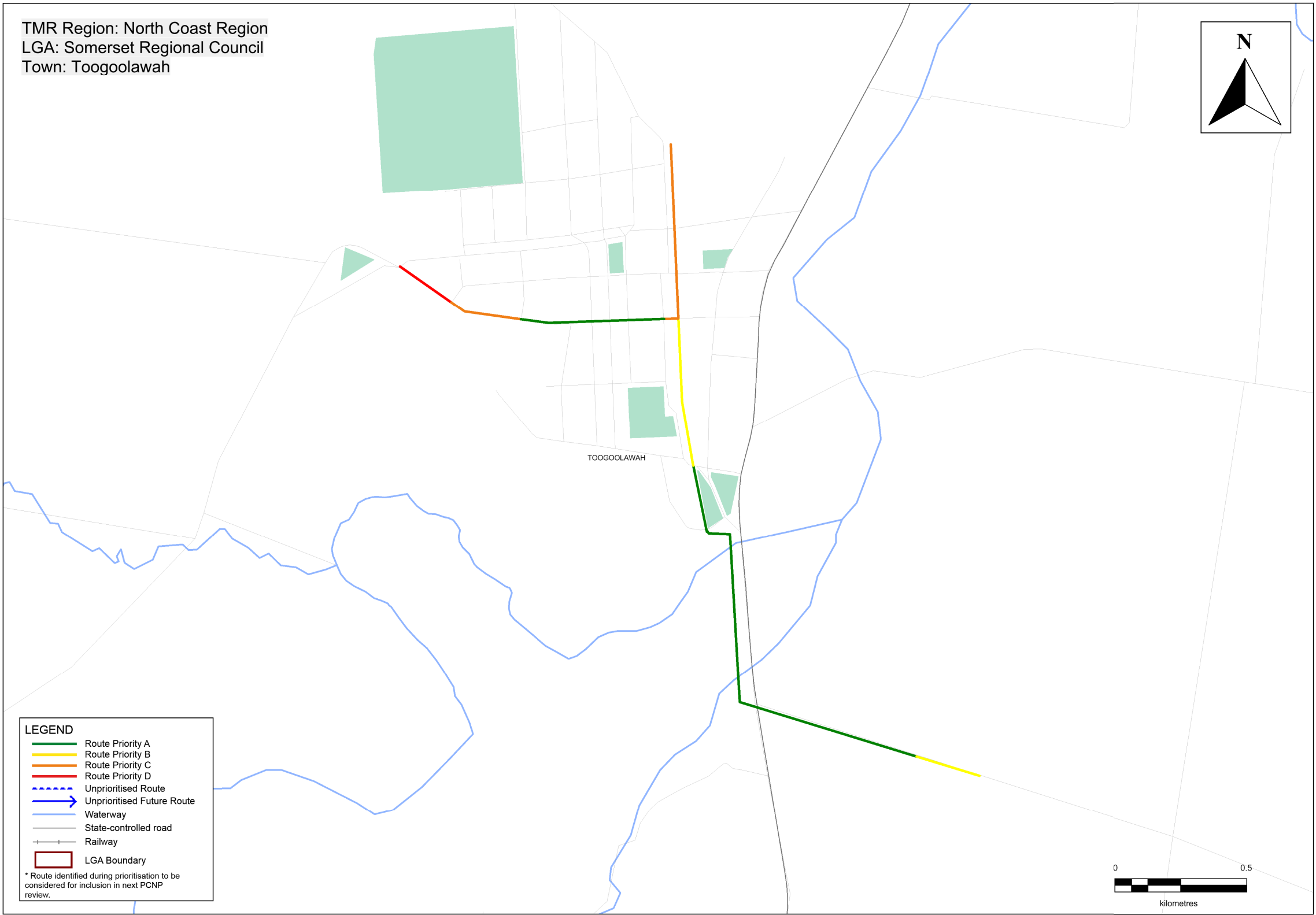
Somerset Regional Council – Toogoolawah

Priority Route Map 15

South East Queensland Principal Cycle Network

The routes shown are indicative and exist to guide further planning that will determine the precise routes and design of cycle facilities.

Disclaimer: While every care is taken to ensure the accuracy of this data, Transport and Main Roads and/or the State Government makes no representation or warranties about its accuracy, reliability, completeness or suitability for any particular purpose and disclaims all responsibility and all liability (including without limitation, liability in negligence) for all expenses, losses, damages (including indirect or consequential damage) and costs which you might incur as a result of the data being inaccurate or incomplete in any way and for any reason.

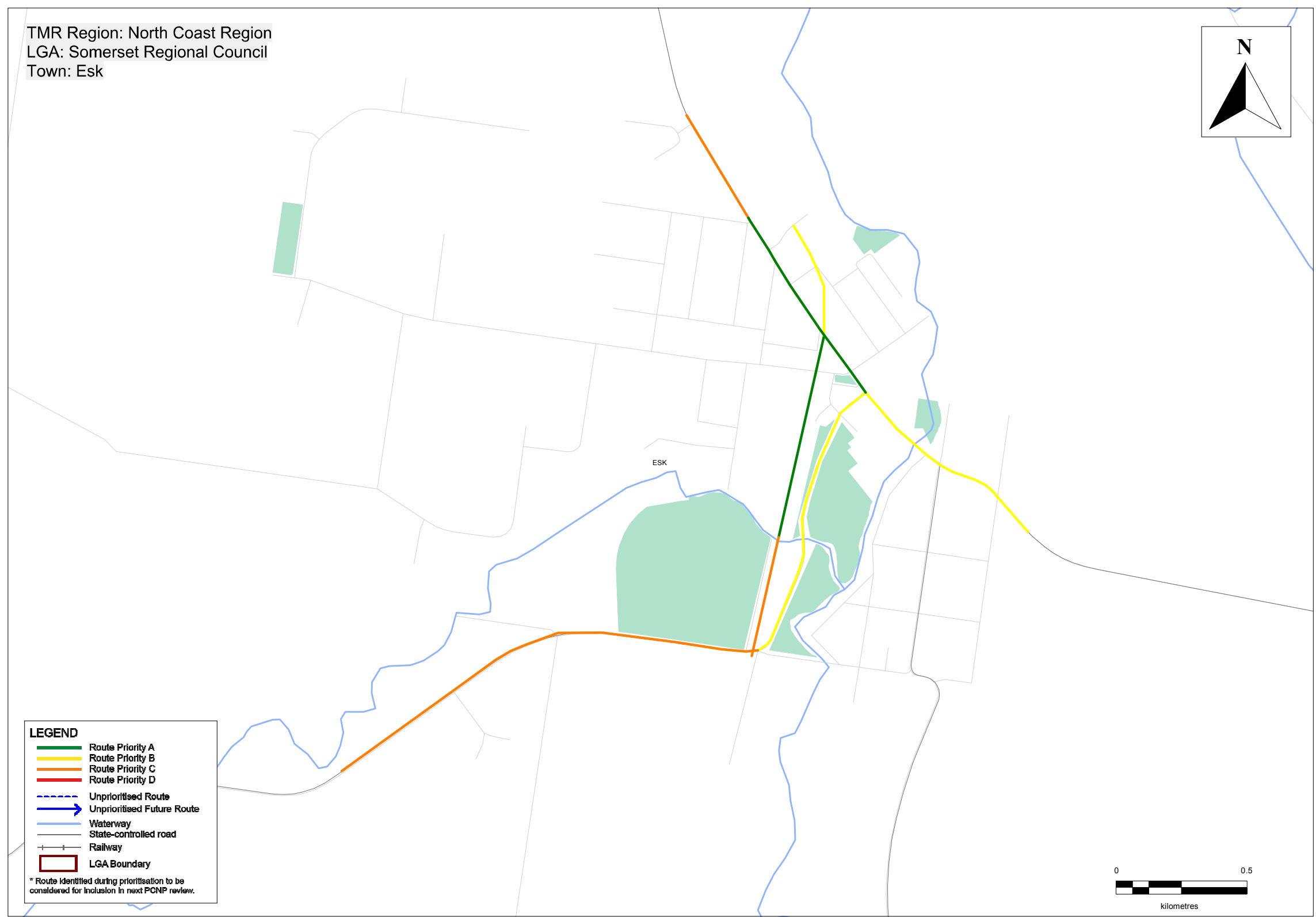


Priority Route Map 16

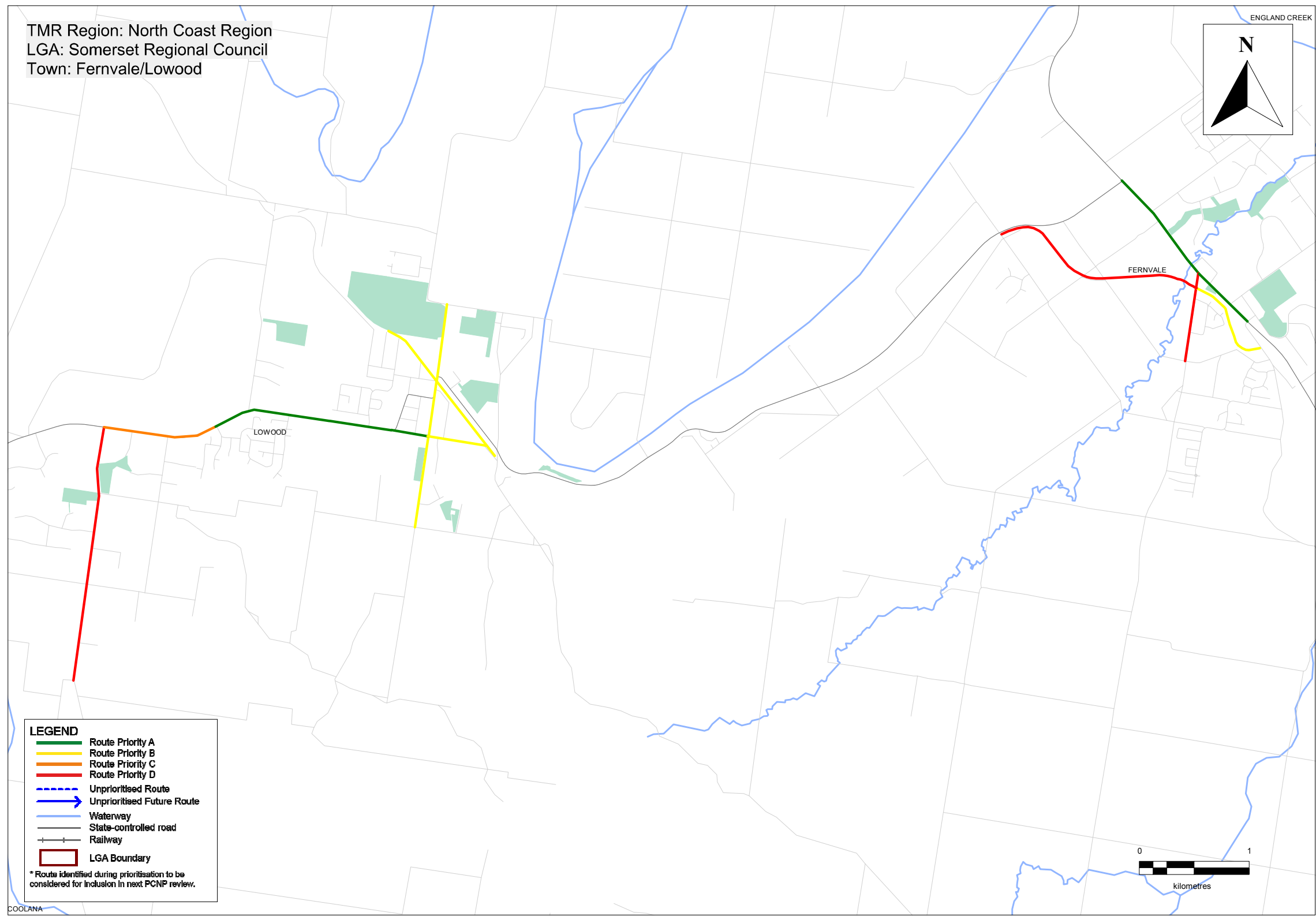
South East Queensland Principal Cycle Network

The routes shown are indicative and exist to guide further planning that will determine the precise routes and design of cycle facilities.

Disclaimer: While every care is taken to ensure the accuracy of this data, Transport and Main Roads and/or the State Government makes no representation or warranties about its accuracy, reliability, completeness or suitability for any particular purpose and disclaims all responsibility and all liability (including without limitation, liability in negligence) for all expenses, losses, damages (including indirect or consequential damage) and costs which you might incur as a result of the data being inaccurate or incomplete in any way and for any reason.



Somerset Regional Council – Fernvale/Lowood



Priority Route Map 17

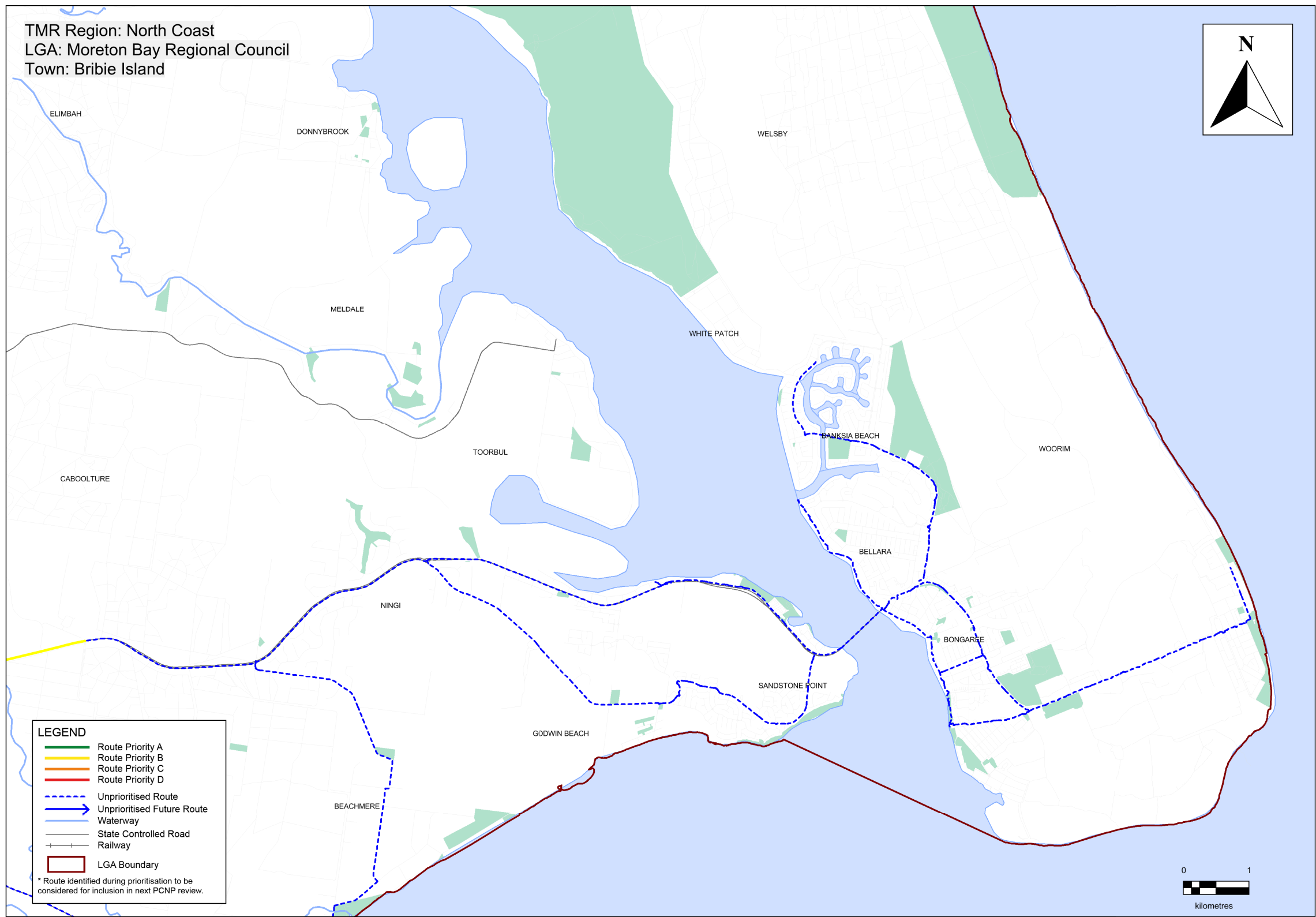
South East Queensland Principal Cycle Network

The routes shown are indicative and exist to guide further planning that will determine the precise routes and design of cycle facilities.

Disclaimer: While every care is taken to ensure the accuracy of this data, Transport and Main Roads and/or the State Government makes no representation or warranties about its accuracy, reliability, completeness or suitability for any particular purpose and disclaims all responsibility and all liability (including without limitation, liability in negligence) for all expenses, losses, damages (including indirect or consequential damage) and costs which you might incur as a result of the data being inaccurate or incomplete in any way and for any reason.



Moreton Bay Regional Council – Bribie Island



Priority Route Map 18

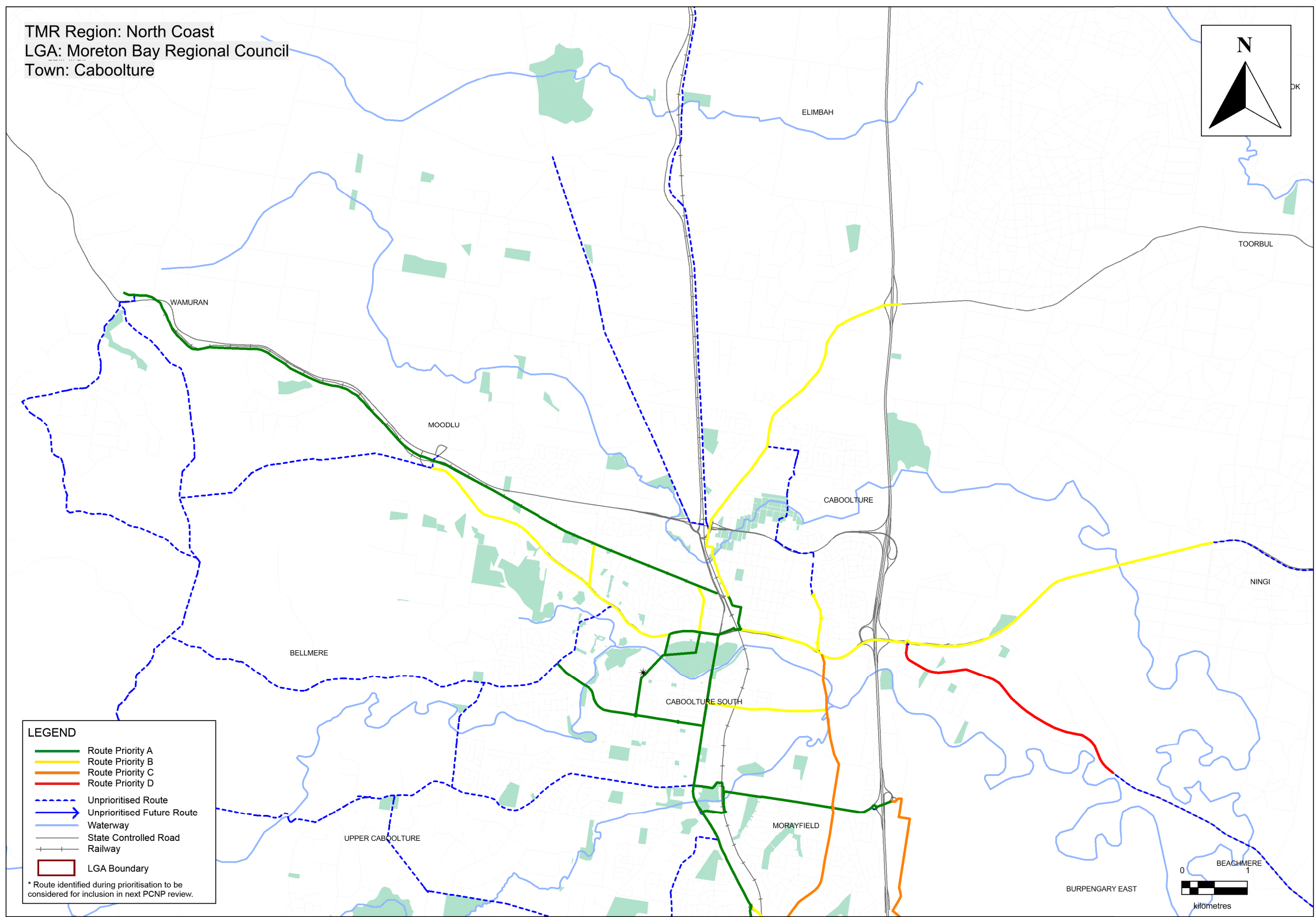
South East Queensland Principal Cycle Network

The routes shown are indicative and exist to guide further planning that will determine the precise routes and design of cycle facilities.

Disclaimer: While every care is taken to ensure the accuracy of this data, Transport and Main Roads and/or the State Government makes no representation or warranties about its accuracy, reliability, completeness or suitability for any particular purpose and disclaims all responsibility and all liability (including without limitation, liability in negligence) for all expenses, losses, damages (including indirect or consequential damage) and costs which you might incur as a result of the data being inaccurate or incomplete in any way and for any reason.



Moreton Bay Regional Council – Caboolture



Priority Route Map 19

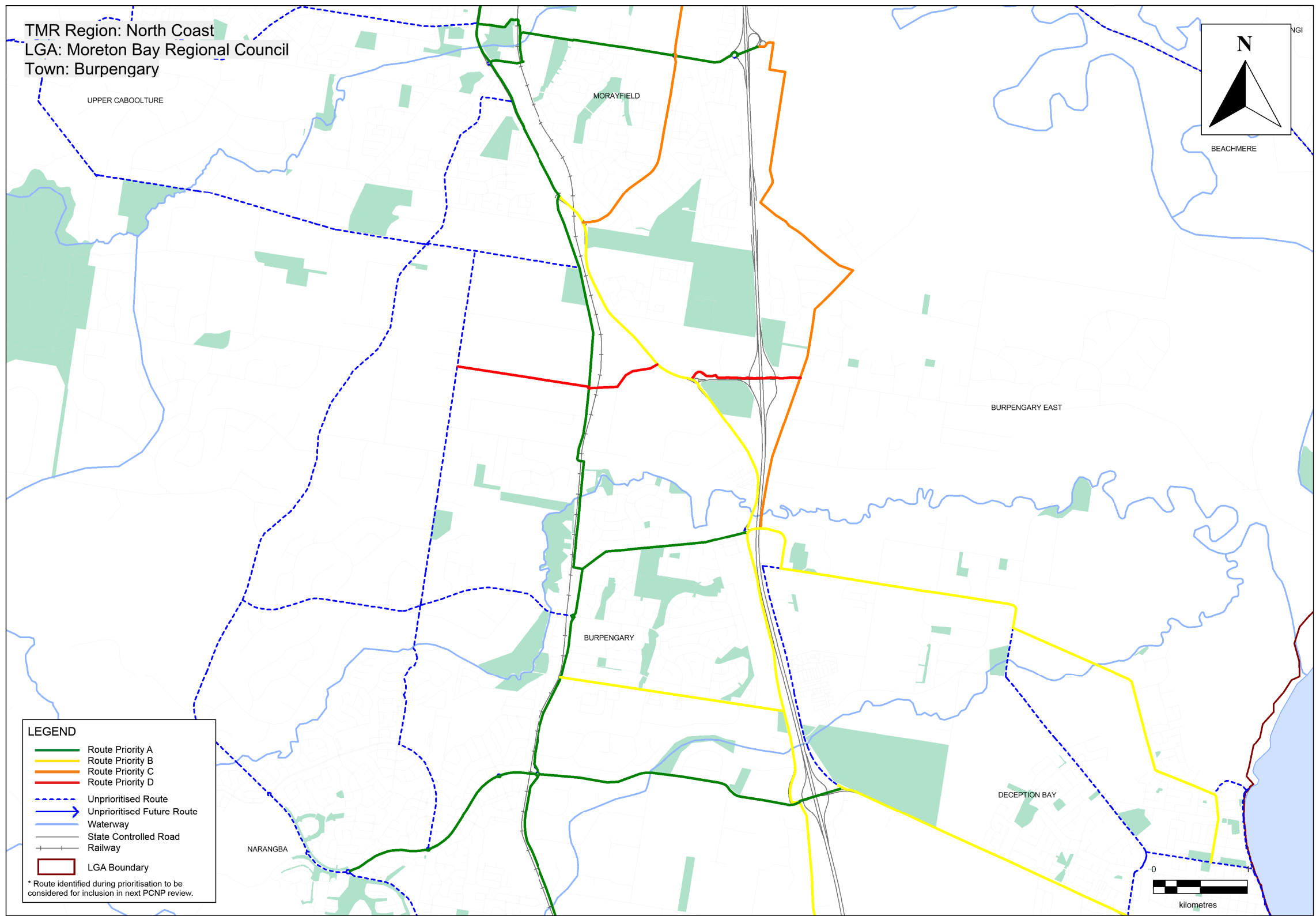
South East Queensland Principal Cycle Network

The routes shown are indicative and exist to guide further planning that will determine the precise routes and design of cycle facilities.

Disclaimer: While every care is taken to ensure the accuracy of this data, Transport and Main Roads and/or the State Government makes no representation or warranties about its accuracy, reliability, completeness or suitability for any particular purpose and disclaims all responsibility and all liability (including without limitation, liability in negligence) for all expenses, losses, damages (including indirect or consequential damage) and costs which you might incur as a result of the data being inaccurate or incomplete in any way and for any reason.



Moreton Bay Regional Council – Burpengary



Priority Route Map 20

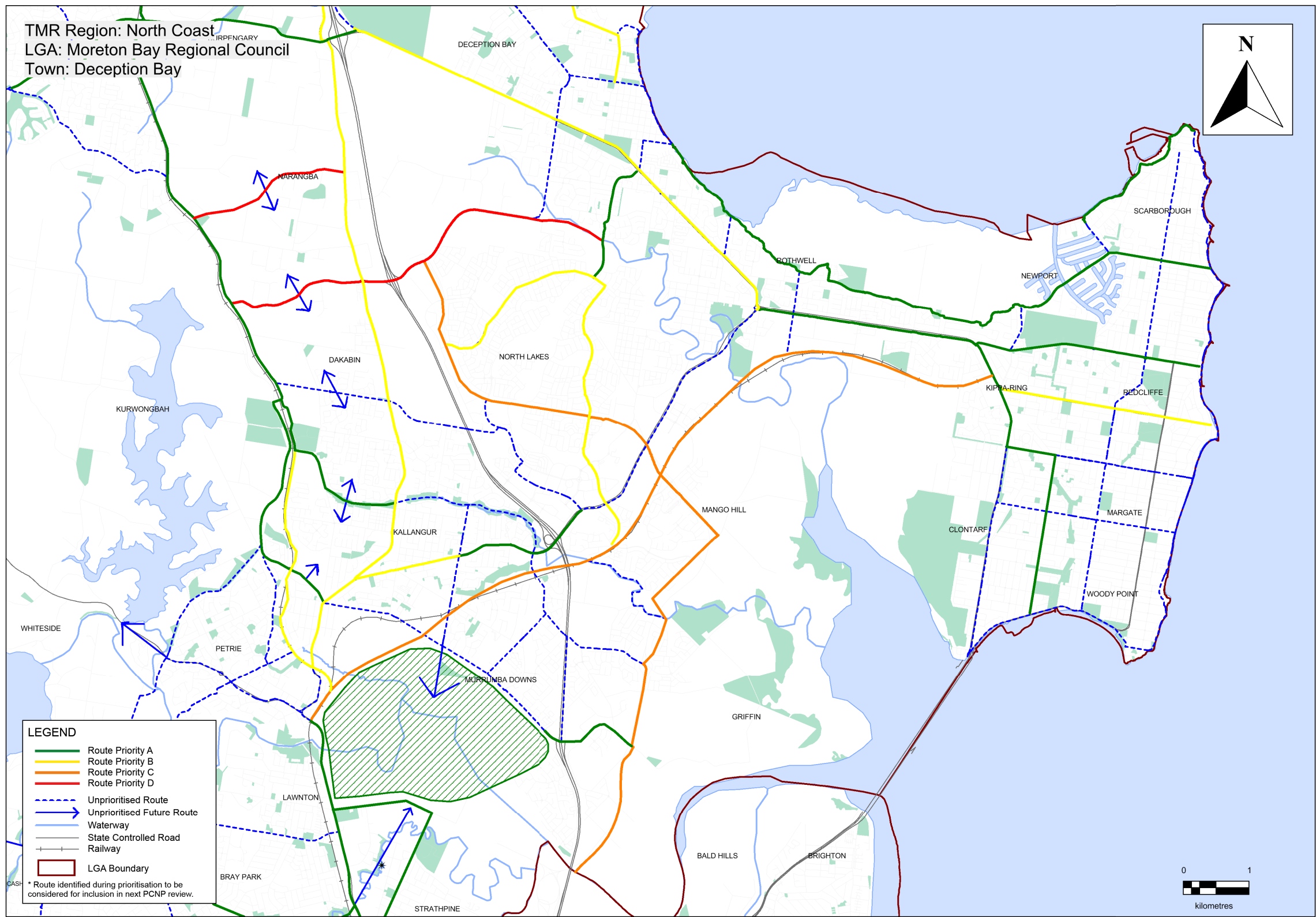
South East Queensland Principal Cycle Network

The routes shown are indicative and exist to guide further planning that will determine the precise routes and design of cycle facilities.

Disclaimer: While every care is taken to ensure the accuracy of this data, Transport and Main Roads and/or the State Government makes no representation or warranties about its accuracy, reliability, completeness or suitability for any particular purpose and disclaims all responsibility and all liability (including without limitation, liability in negligence) for all expenses, losses, damages (including indirect or consequential damage) and costs which you might incur as a result of the data being inaccurate or incomplete in any way and for any reason.



Moreton Bay Regional Council – Deception Bay



Priority Route Map 21

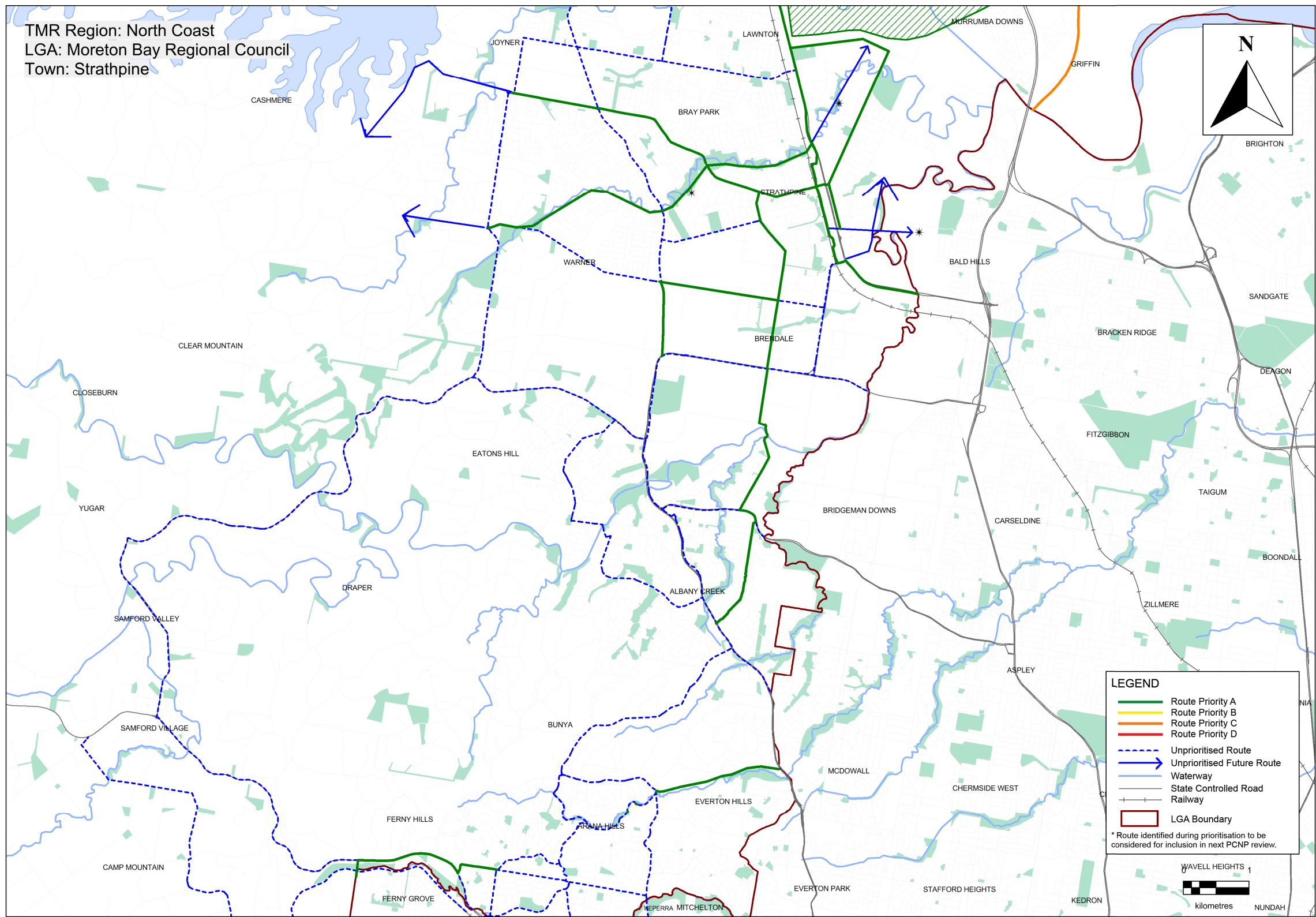
South East Queensland Principal Cycle Network

The routes shown are indicative and exist to guide further planning that will determine the precise routes and design of cycle facilities.

Disclaimer: While every care is taken to ensure the accuracy of this data, Transport and Main Roads and/or the State Government makes no representation or warranties about its accuracy, reliability, completeness or suitability for any particular purpose and disclaims all responsibility and all liability (including without limitation, liability in negligence) for all expenses, losses, damages (including indirect or consequential damage) and costs which you might incur as a result of the data being inaccurate or incomplete in any way and for any reason.



Moreton Bay Regional Council – Strathpine



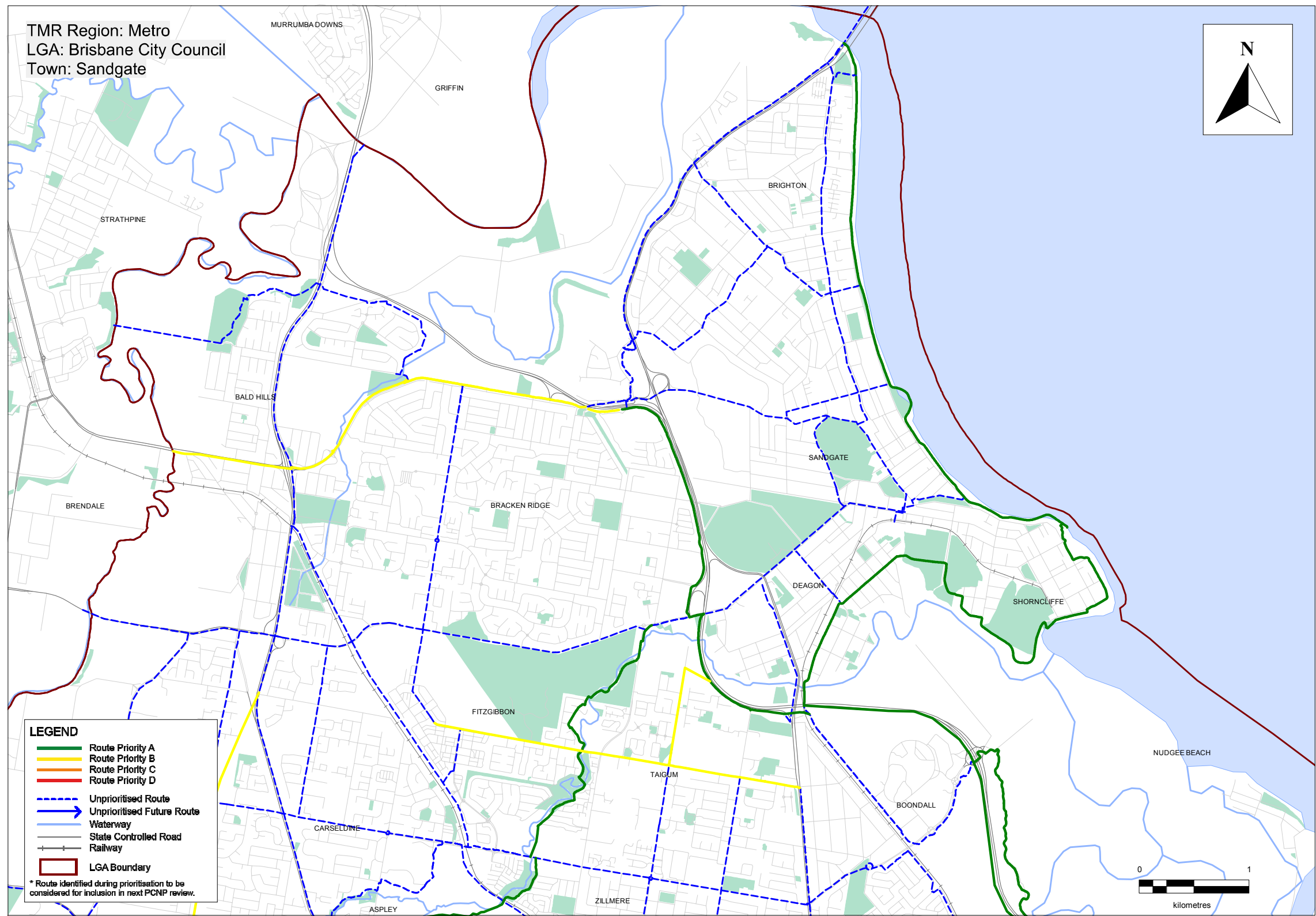
Priority Route Map 22

South East Queensland Principal Cycle Network

The routes shown are indicative and exist to guide further planning that will determine the precise routes and design of cycle facilities.

Disclaimer: While every care is taken to ensure the accuracy of this data, Transport and Main Roads and/or the State Government makes no representation or warranties about its accuracy, reliability, completeness or suitability for any particular purpose and disclaims all responsibility and all liability (including without limitation, liability in negligence) for all expenses, losses, damages (including indirect or consequential damage) and costs which you might incur as a result of the data being inaccurate or incomplete in any way and for any reason.





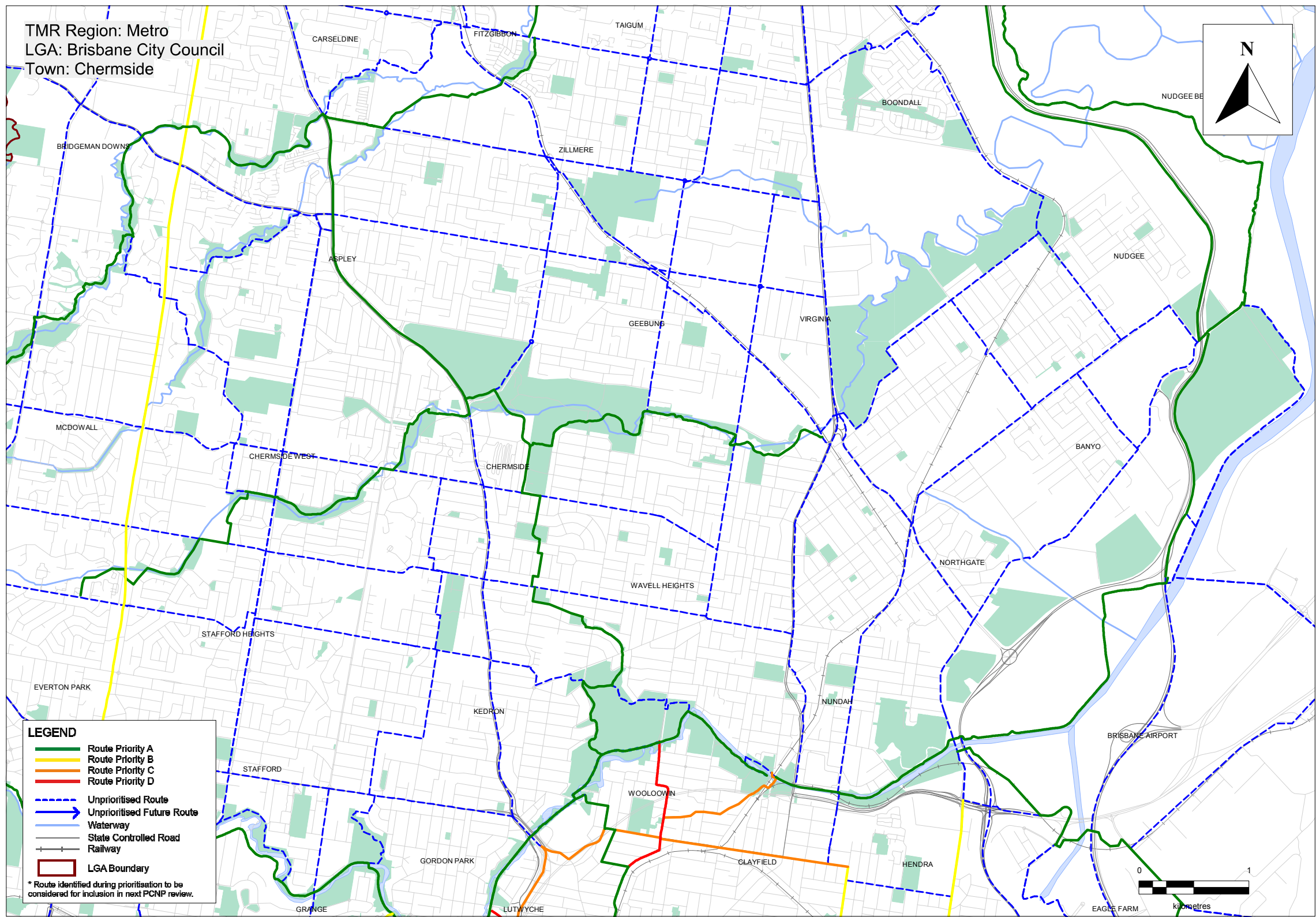
Priority Route Map 23

South East Queensland Principal Cycle Network

The routes shown are indicative and exist to guide further planning that will determine the precise routes and design of cycle facilities.

Disclaimer: While every care is taken to ensure the accuracy of this data, Transport and Main Roads and/or the State Government makes no representation or warranties about its accuracy, reliability, completeness or suitability for any particular purpose and disclaims all responsibility and all liability (including without limitation, liability in negligence) for all expenses, losses, damages (including indirect or consequential damage) and costs which you might incur as a result of the data being inaccurate or incomplete in any way and for any reason.





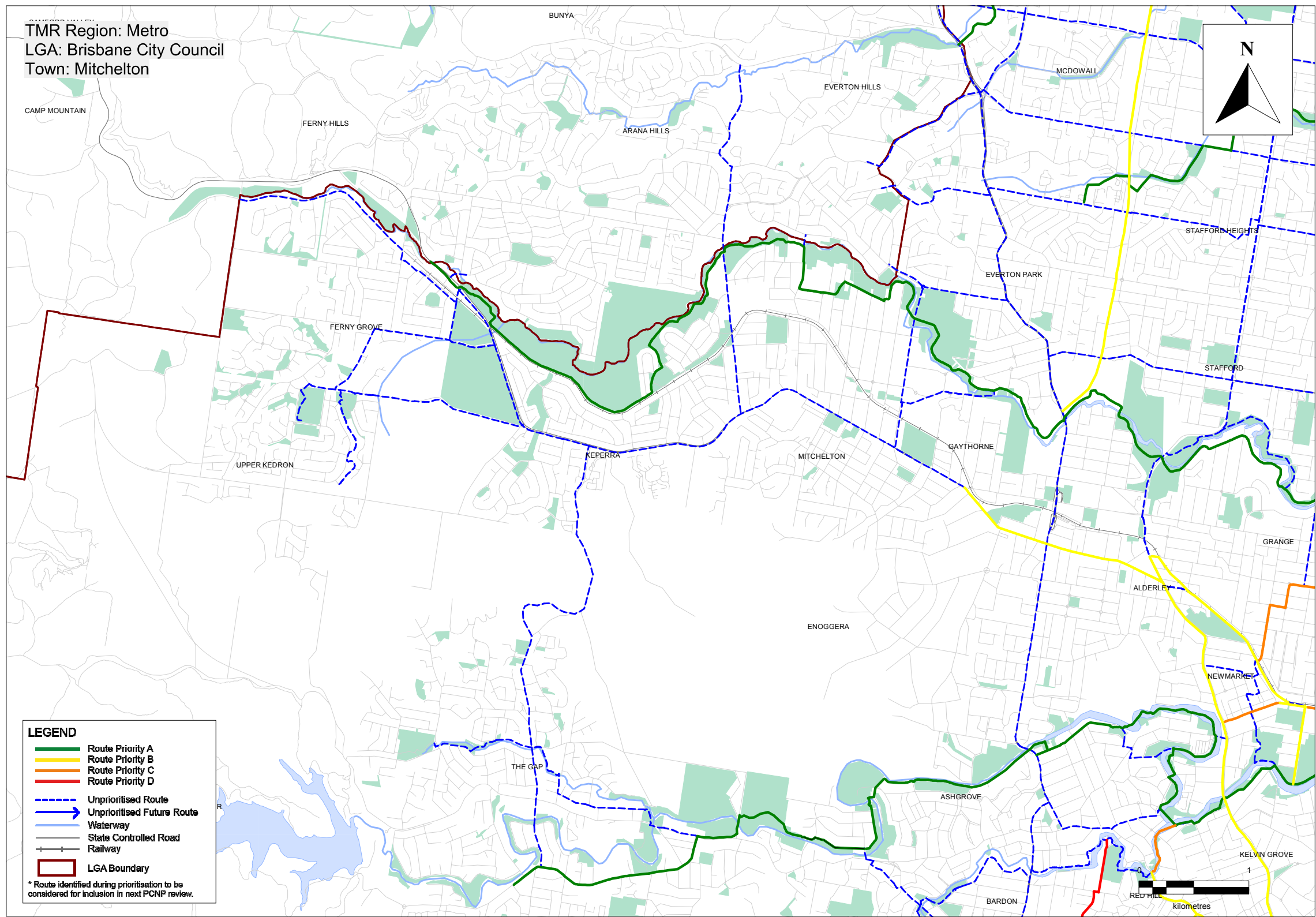
Priority Route Map 24

South East Queensland Principal Cycle Network

The routes shown are indicative and exist to guide further planning that will determine the precise routes and design of cycle facilities.

Disclaimer: While every care is taken to ensure the accuracy of this data, Transport and Main Roads and/or the State Government makes no representation or warranties about its accuracy, reliability, completeness or suitability for any particular purpose and disclaims all responsibility and all liability (including without limitation, liability in negligence) for all expenses, losses, damages (including indirect or consequential damage) and costs which you might incur as a result of the data being inaccurate or incomplete in any way and for any reason.





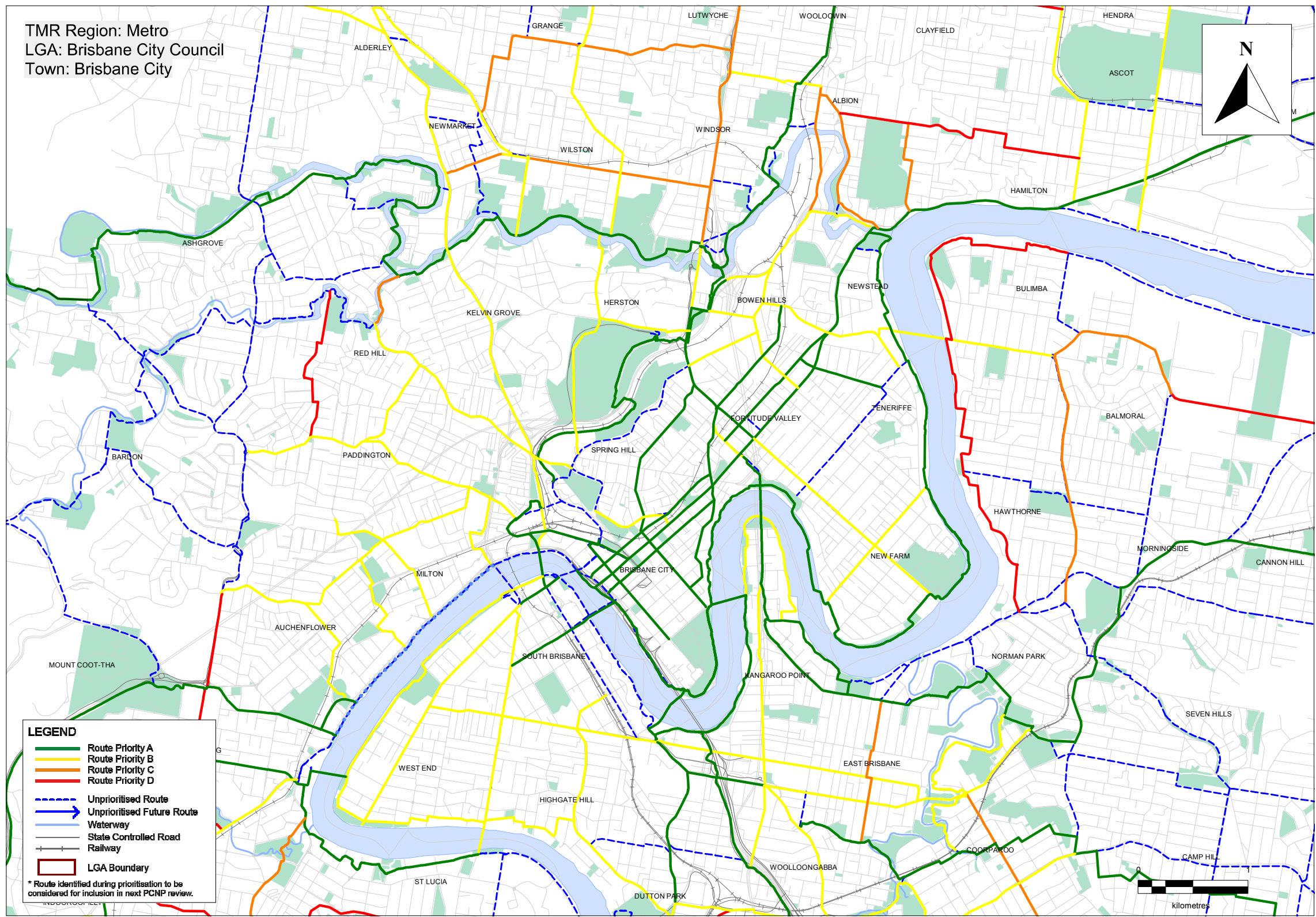
Priority Route Map 25

South East Queensland Principal Cycle Network

The routes shown are indicative and exist to guide further planning that will determine the precise routes and design of cycle facilities.

Disclaimer: While every care is taken to ensure the accuracy of this data, Transport and Main Roads and/or the State Government makes no representation or warranties about its accuracy, reliability, completeness or suitability for any particular purpose and disclaims all responsibility and all liability (including without limitation, liability in negligence) for all expenses, losses, damages (including indirect or consequential damage) and costs which you might incur as a result of the data being inaccurate or incomplete in any way and for any reason.





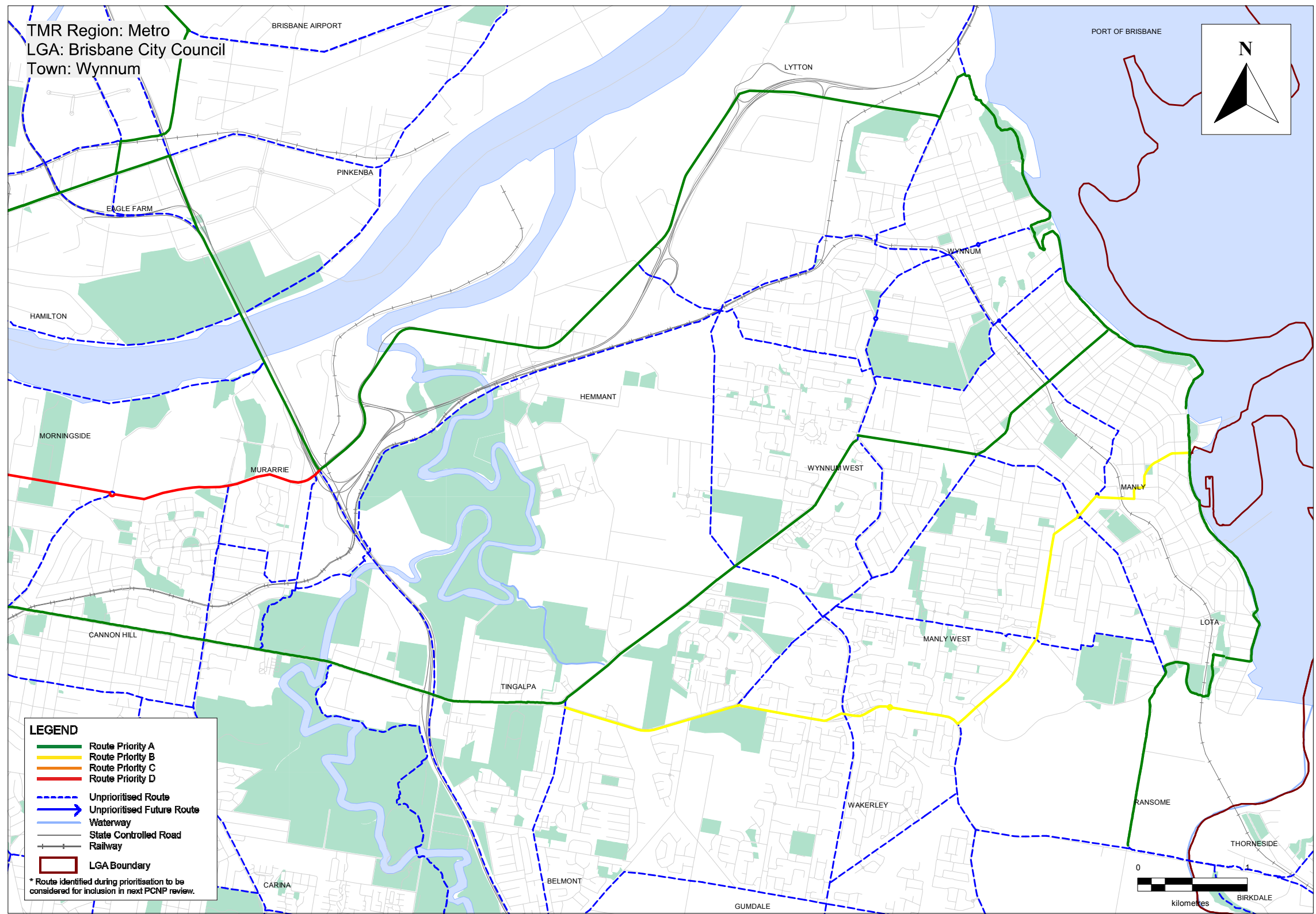
Priority Route Map 26

South East Queensland Principal Cycle Network

The routes shown are indicative and exist to guide further planning that will determine the precise routes and design of cycle facilities.

Disclaimer: While every care is taken to ensure the accuracy of this data, Transport and Main Roads and/or the State Government makes no representation or warranties about its accuracy, reliability, completeness or suitability for any particular purpose and disclaims all responsibility and all liability (including without limitation, liability in negligence) for all expenses, losses, damages (including indirect or consequential damage) and costs which you might incur as a result of the data being inaccurate or incomplete in any way and for any reason.





Priority Route Map 27

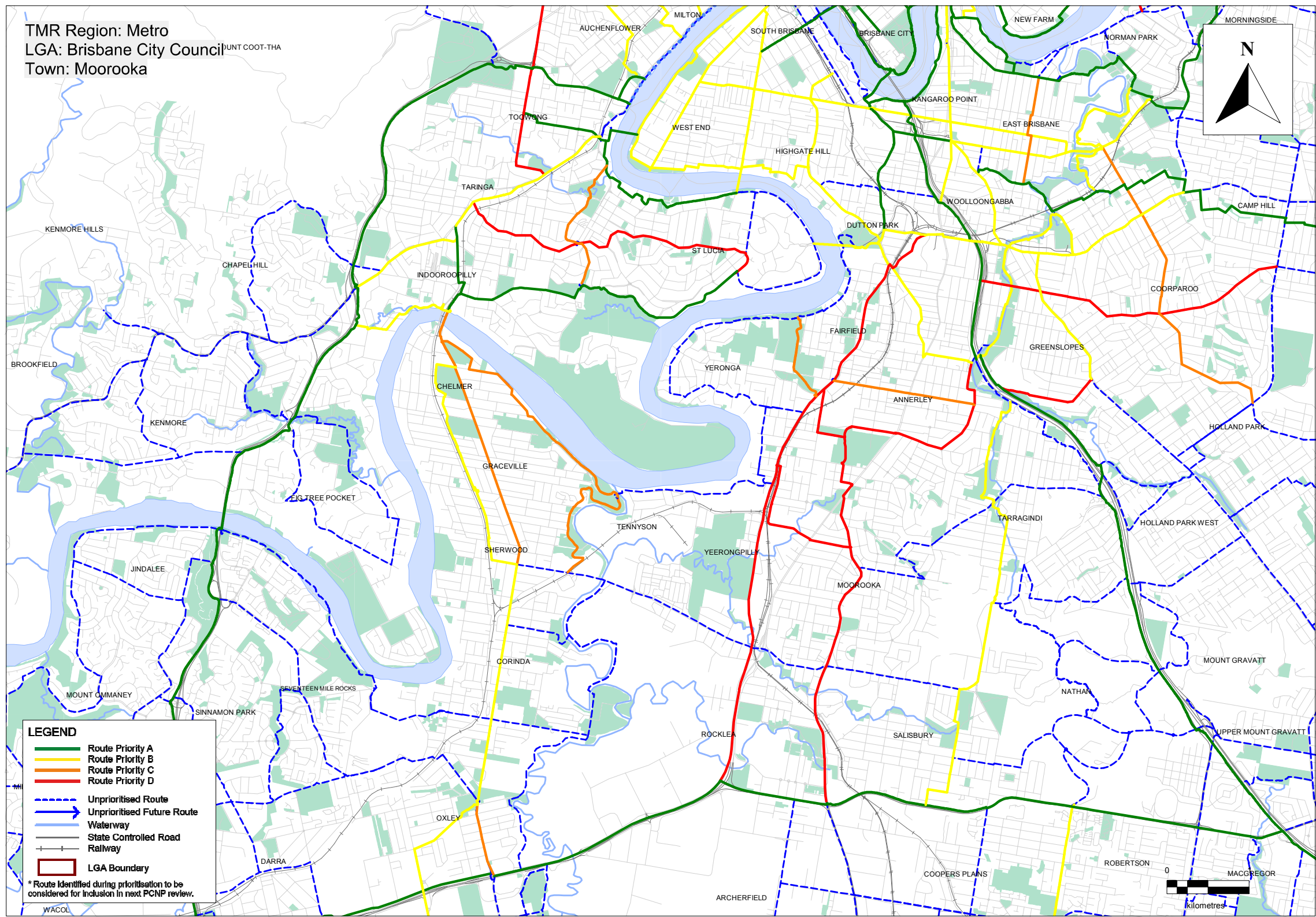
South East Queensland Principal Cycle Network

The routes shown are indicative and exist to guide further planning that will determine the precise routes and design of cycle facilities.

Disclaimer: While every care is taken to ensure the accuracy of this data, Transport and Main Roads and/or the State Government makes no representation or warranties about its accuracy, reliability, completeness or suitability for any particular purpose and disclaims all responsibility and all liability (including without limitation, liability in negligence) for all expenses, losses, damages (including indirect or consequential damage) and costs which you might incur as a result of the data being inaccurate or incomplete in any way and for any reason.



Brisbane City Council – Moorooka



Priority Route Map 28

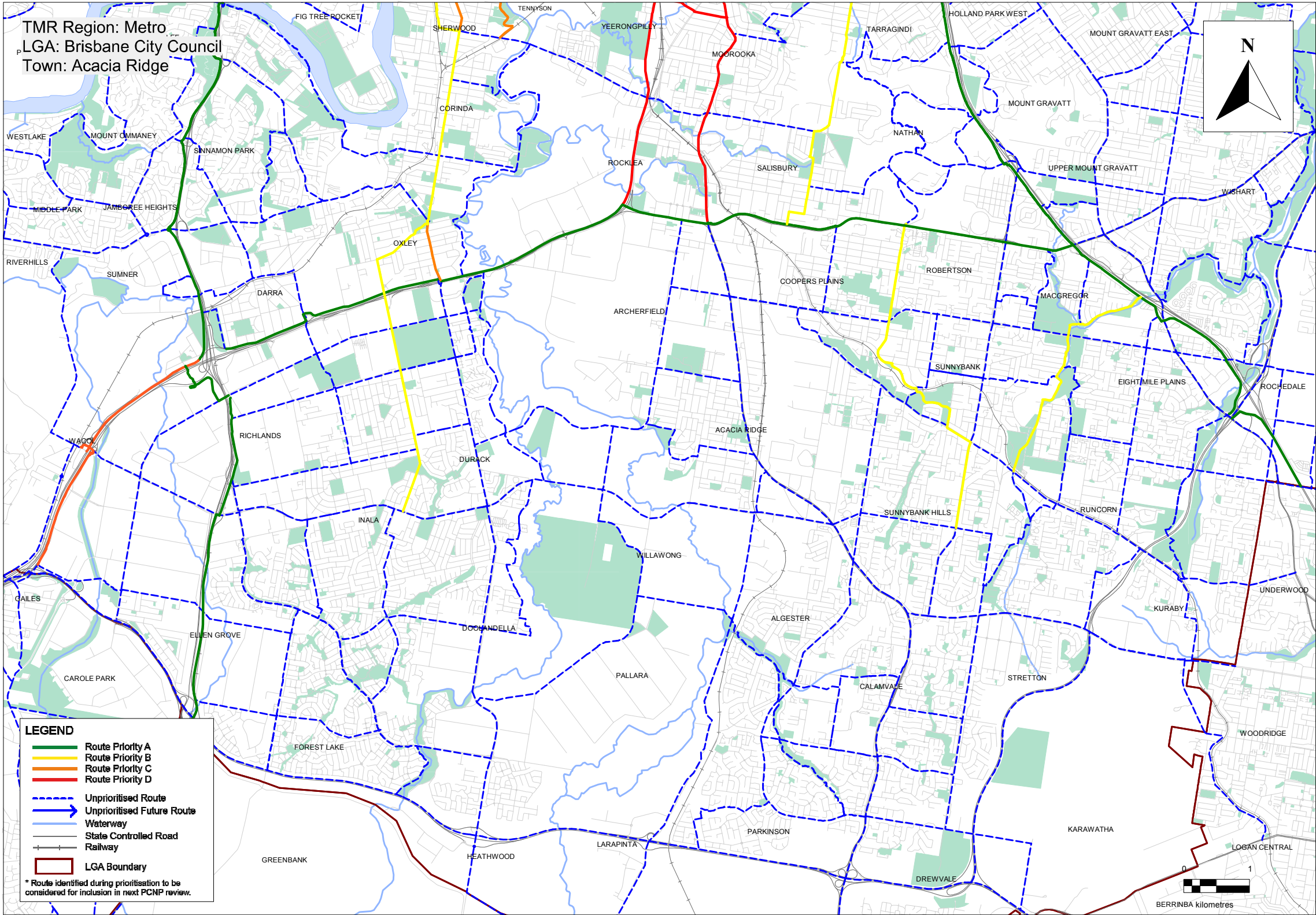
South East Queensland Principal Cycle Network

The routes shown are indicative and exist to guide further planning that will determine the precise routes and design of cycle facilities.

Disclaimer: While every care is taken to ensure the accuracy of this data, Transport and Main Roads and/or the State Government makes no representation or warranties about its accuracy, reliability, completeness or suitability for any particular purpose and disclaims all responsibility and all liability (including without limitation, liability in negligence) for all expenses, losses, damages (including indirect or consequential damage) and costs which you might incur as a result of the data being inaccurate or incomplete in any way and for any reason.



Brisbane City Council – Acacia Ridge



Priority Route Map 29

South East Queensland Principal Cycle Network

The routes shown are indicative and exist to guide further planning that will determine the precise routes and design of cycle facilities.

Disclaimer: While every care is taken to ensure the accuracy of this data, Transport and Main Roads and/or the State Government makes no representation or warranties about its accuracy, reliability, completeness or suitability for any particular purpose and disclaims all responsibility and all liability (including without limitation, liability in negligence) for all expenses, losses, damages (including indirect or consequential damage) and costs which you might incur as a result of the data being inaccurate or incomplete in any way and for any reason.

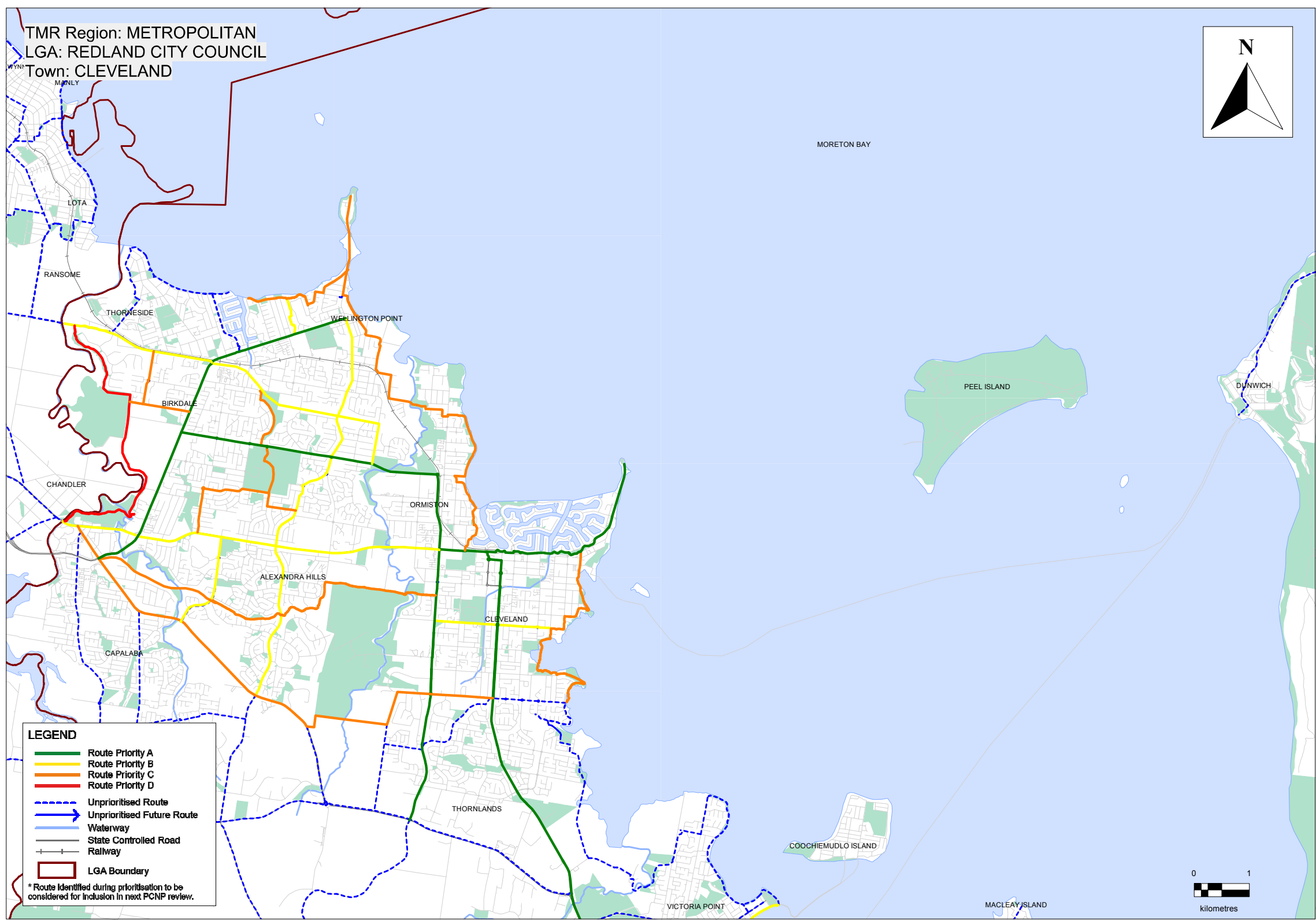


Priority Route Map 30

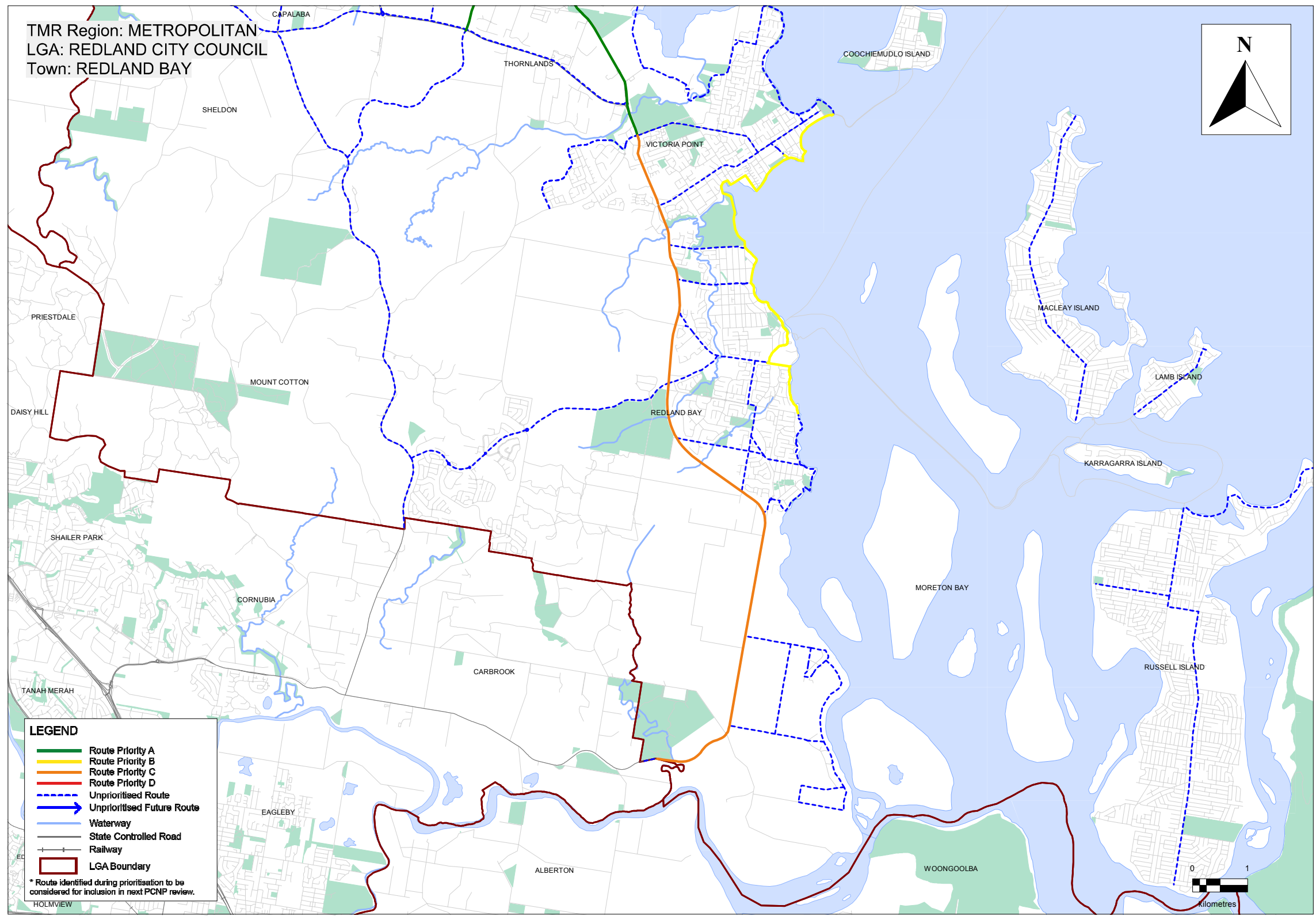
South East Queensland Principal Cycle Network

The routes shown are indicative and exist to guide further planning that will determine the precise routes and design of cycle facilities.

Disclaimer: While every care is taken to ensure the accuracy of this data, Transport and Main Roads and/or the State Government makes no representation or warranties about its accuracy, reliability, completeness or suitability for any particular purpose and disclaims all responsibility and all liability (including without limitation, liability in negligence) for all expenses, losses, damages (including indirect or consequential damage) and costs which you might incur as a result of the data being inaccurate or incomplete in any way and for any reason.



Redland City Council – Redland Bay



Priority Route Map 31

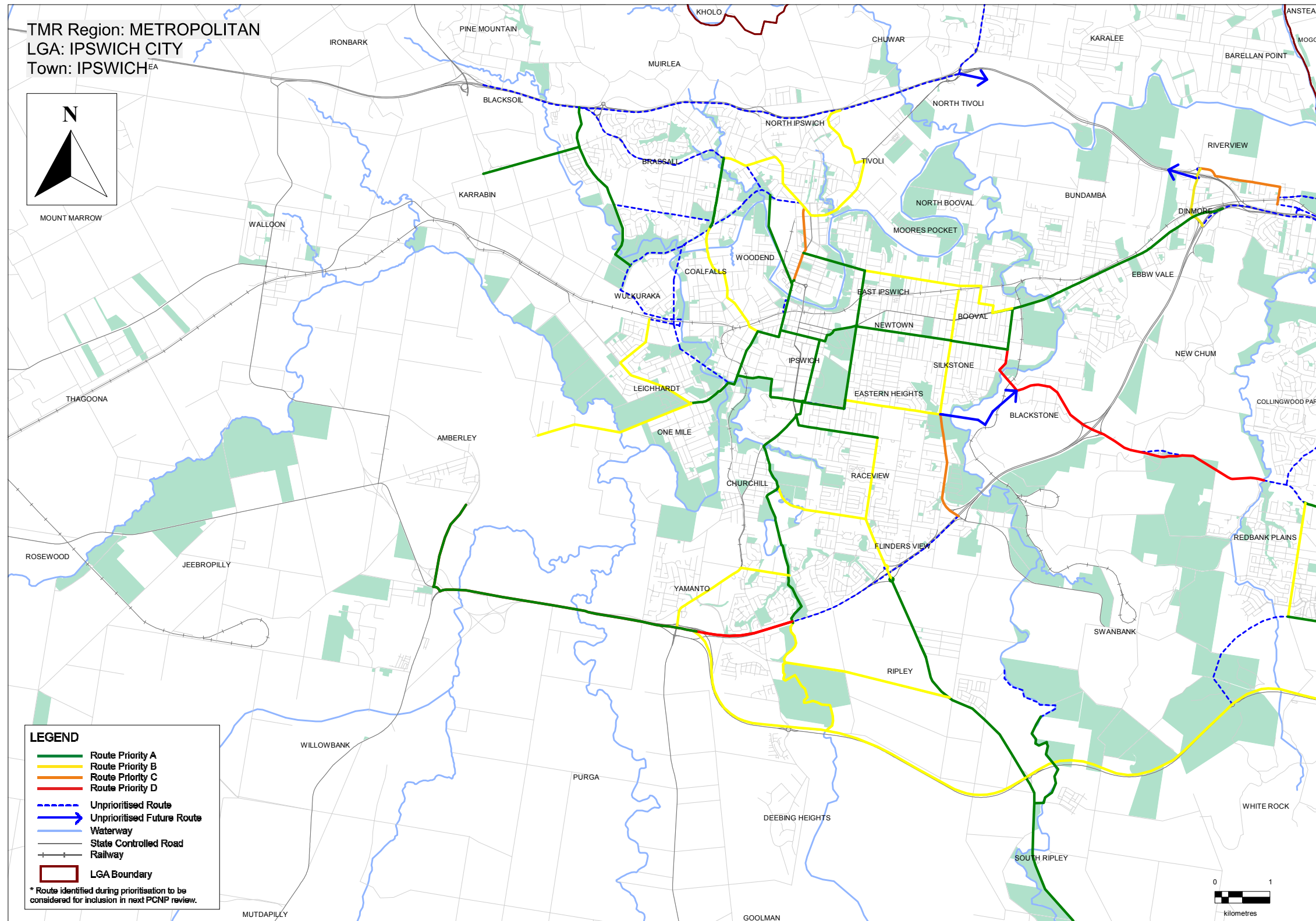
South East Queensland Principal Cycle Network

The routes shown are indicative and exist to guide further planning that will determine the precise routes and design of cycle facilities.

Disclaimer: While every care is taken to ensure the accuracy of this data, Transport and Main Roads and/or the State Government makes no representation or warranties about its accuracy, reliability, completeness or suitability for any particular purpose and disclaims all responsibility and all liability (including without limitation, liability in negligence) for all expenses, losses, damages (including indirect or consequential damage) and costs which you might incur as a result of the data being inaccurate or incomplete in any way and for any reason.



Ipswich City Council – Ipswich



Priority Route Map 32

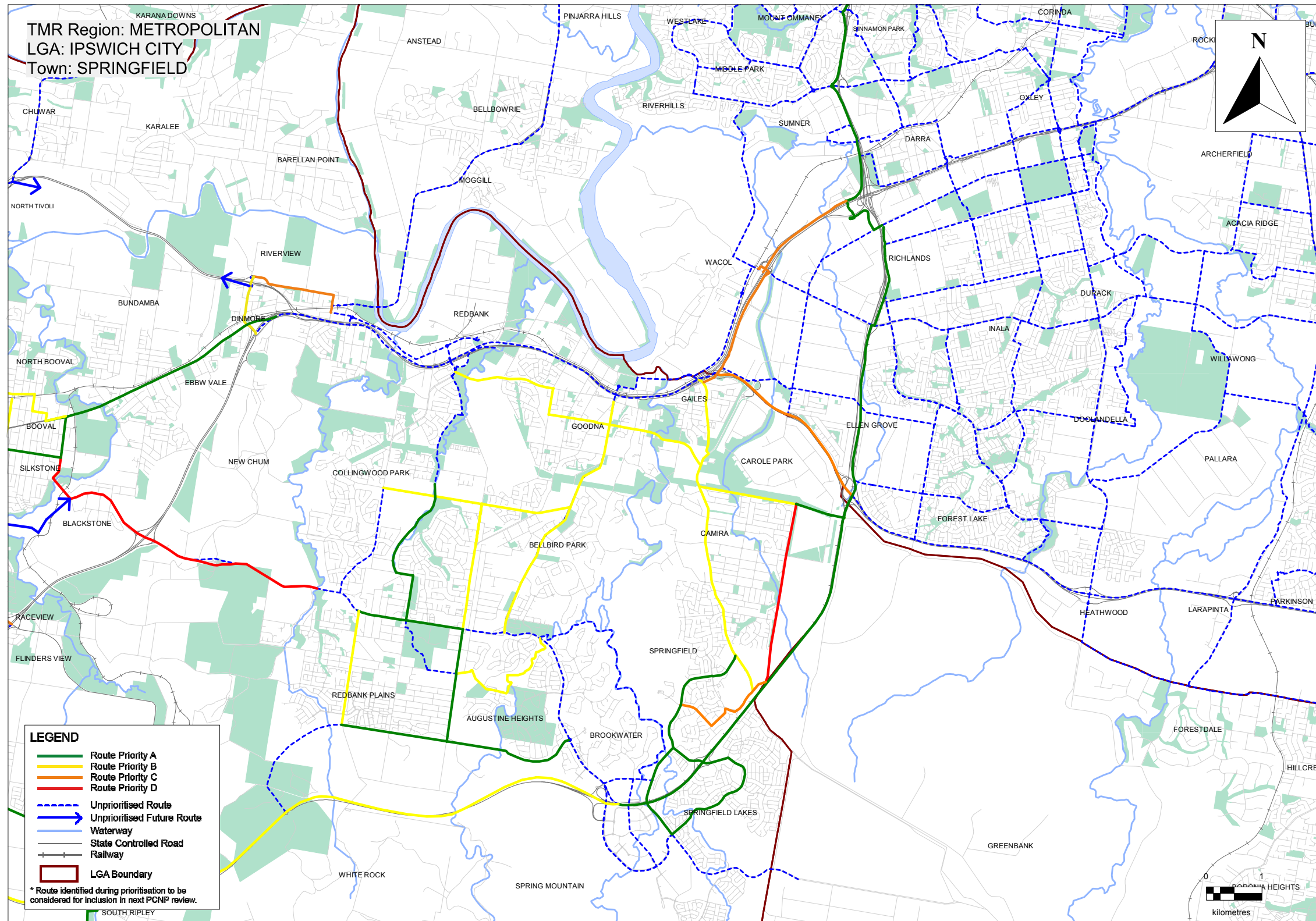
South East Queensland Principal Cycle Network

The routes shown are indicative and exist to guide further planning that will determine the precise routes and design of cycle facilities.

Disclaimer: While every care is taken to ensure the accuracy of this data, Transport and Main Roads and/or the State Government makes no representation or warranties about its accuracy, reliability, completeness or suitability for any particular purpose and disclaims all responsibility and all liability (including without limitation, liability in negligence) for all expenses, losses, damages (including indirect or consequential damage) and costs which you might incur as a result of the data being inaccurate or incomplete in any way and for any reason.



Ipswich City Council – Springfield



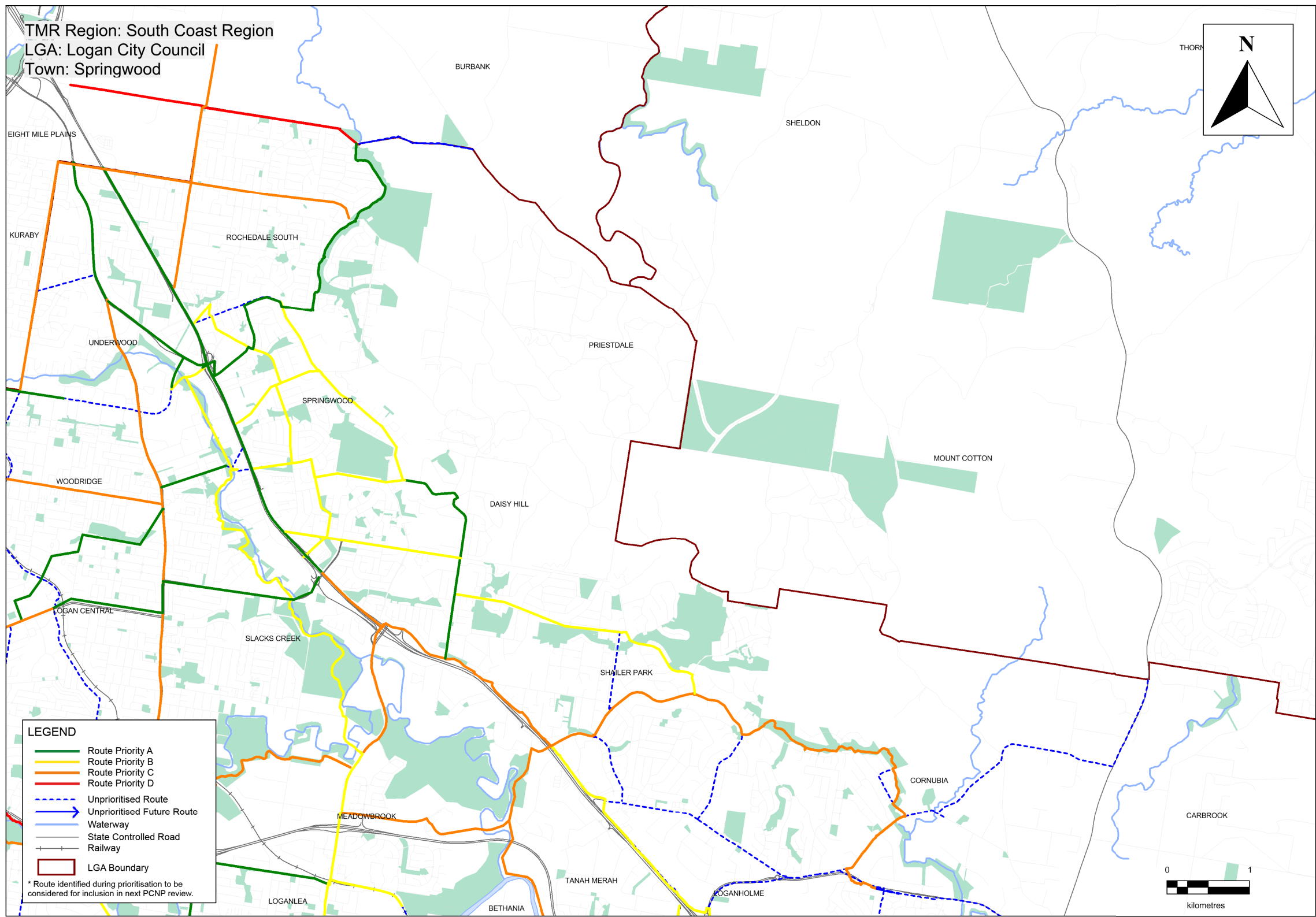
Priority Route Map 33

South East Queensland Principal Cycle Network

The routes shown are indicative and exist to guide further planning that will determine the precise routes and design of cycle facilities.

Disclaimer: While every care is taken to ensure the accuracy of this data, Transport and Main Roads and/or the State Government makes no representation or warranties about its accuracy, reliability, completeness or suitability for any particular purpose and disclaims all responsibility and all liability (including without limitation, liability in negligence) for all expenses, losses, damages (including indirect or consequential damage) and costs which you might incur as a result of the data being inaccurate or incomplete in any way and for any reason.





Priority Route Map 34

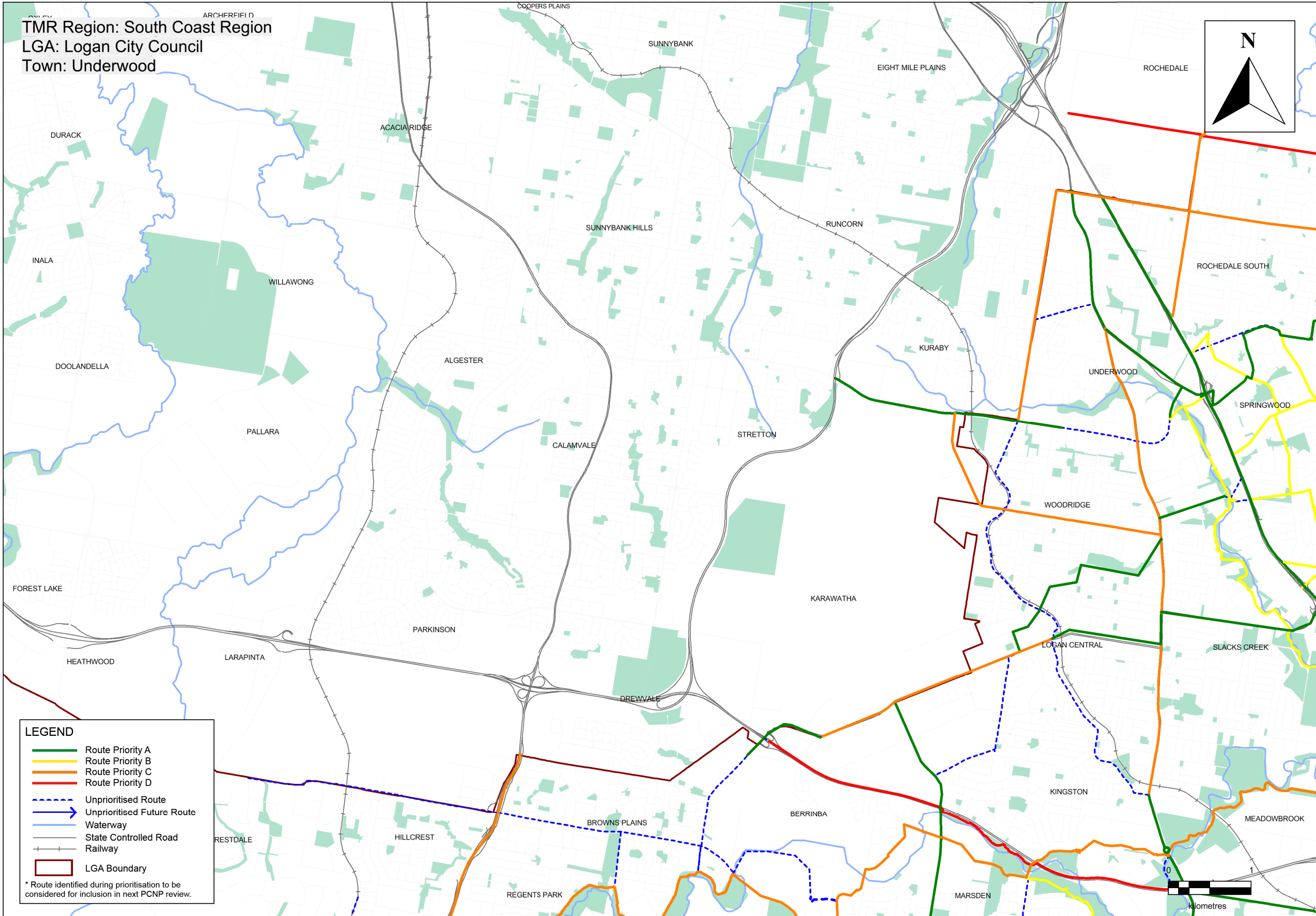
South East Queensland Principal Cycle Network

The routes shown are indicative and exist to guide further planning that will determine the precise routes and design of cycle facilities.

Disclaimer: While every care is taken to ensure the accuracy of this data, Transport and Main Roads and/or the State Government makes no representation or warranties about its accuracy, reliability, completeness or suitability for any particular purpose and disclaims all responsibility and all liability (including without limitation, liability in negligence) for all expenses, losses, damages (including indirect or consequential damage) and costs which you might incur as a result of the data being inaccurate or incomplete in any way and for any reason.



Logan City Council – Underwood



Priority Route Map 35

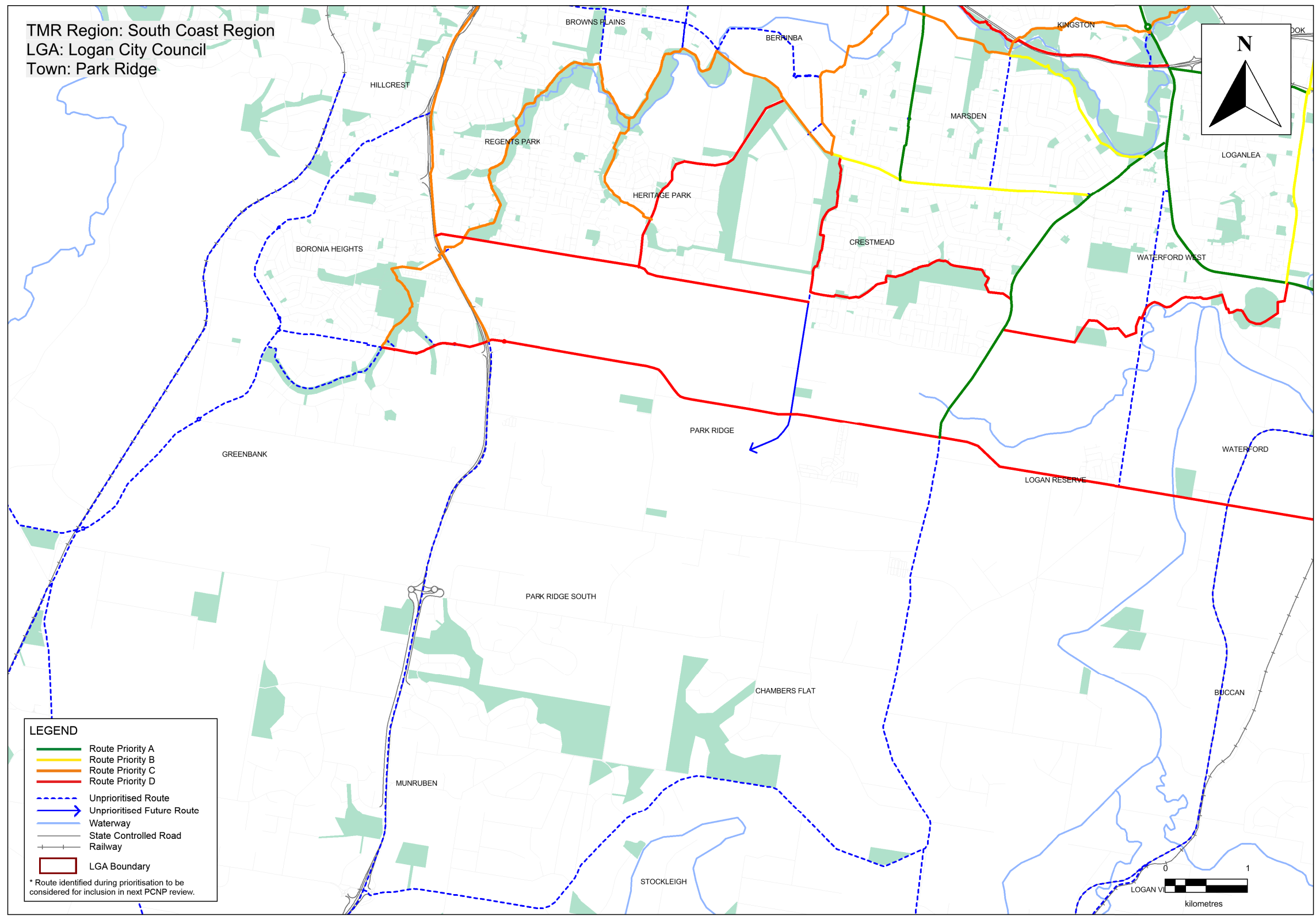
South East Queensland Principal Cycle Network

The routes shown are indicative and exist to guide further planning that will determine the precise routes and design of cycle facilities.

Disclaimer: While every care is taken to ensure the accuracy of this data, Transport and Main Roads and/or the State Government makes no representation or warranties about its accuracy, reliability, completeness or suitability for any particular purpose and disclaims all responsibility and all liability (including without limitation, liability in negligence) for all expenses, losses, damages (including indirect or consequential damage) and costs which you might incur as a result of the data being inaccurate or incomplete in any way and for any reason.



Logan City Council – Park Ridge



Priority Route Map 36

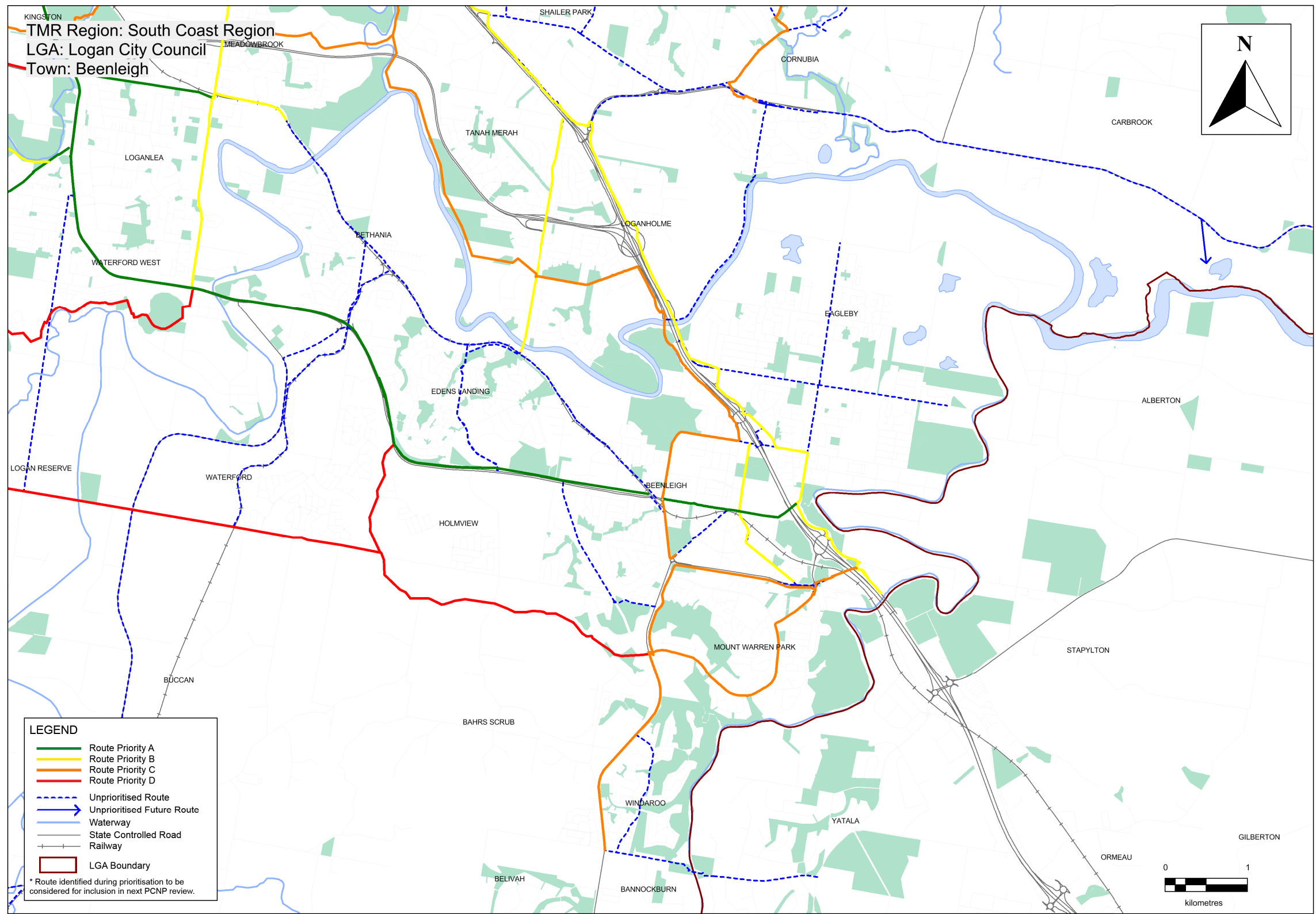
South East Queensland Principal Cycle Network

The routes shown are indicative and exist to guide further planning that will determine the precise routes and design of cycle facilities.

Disclaimer: While every care is taken to ensure the accuracy of this data, Transport and Main Roads and/or the State Government makes no representation or warranties about its accuracy, reliability, completeness or suitability for any particular purpose and disclaims all responsibility and all liability (including without limitation, liability in negligence) for all expenses, losses, damages (including indirect or consequential damage) and costs which you might incur as a result of the data being inaccurate or incomplete in any way and for any reason.



Logan City Council – Beenleigh



Priority Route Map 37

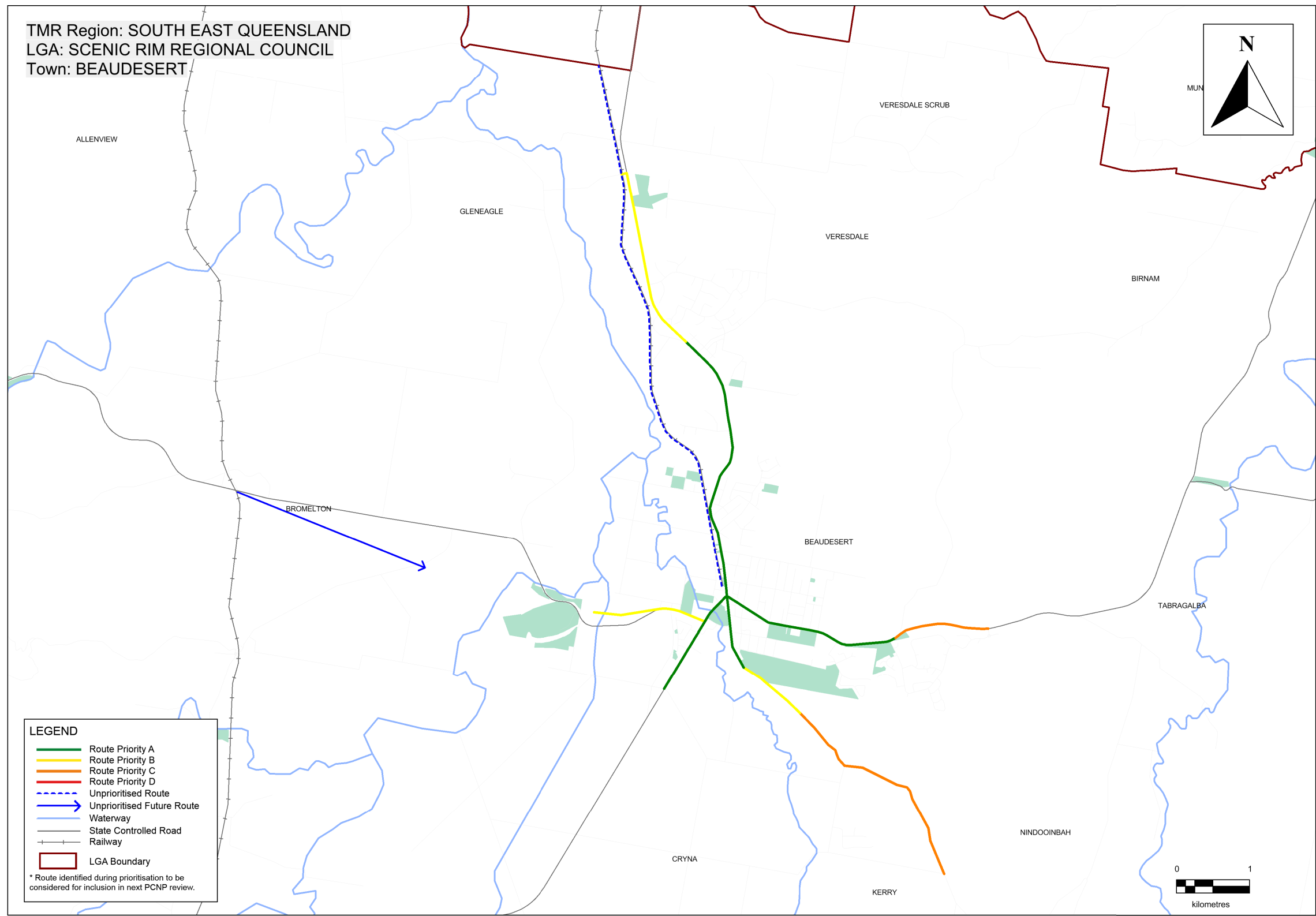
South East Queensland Principal Cycle Network

The routes shown are indicative and exist to guide further planning that will determine the precise routes and design of cycle facilities.

Disclaimer: While every care is taken to ensure the accuracy of this data, Transport and Main Roads and/or the State Government makes no representation or warranties about its accuracy, reliability, completeness or suitability for any particular purpose and disclaims all responsibility and all liability (including without limitation, liability in negligence) for all expenses, losses, damages (including indirect or consequential damage) and costs which you might incur as a result of the data being inaccurate or incomplete in any way and for any reason.



Scenic Rim Regional Council – Beaudesert



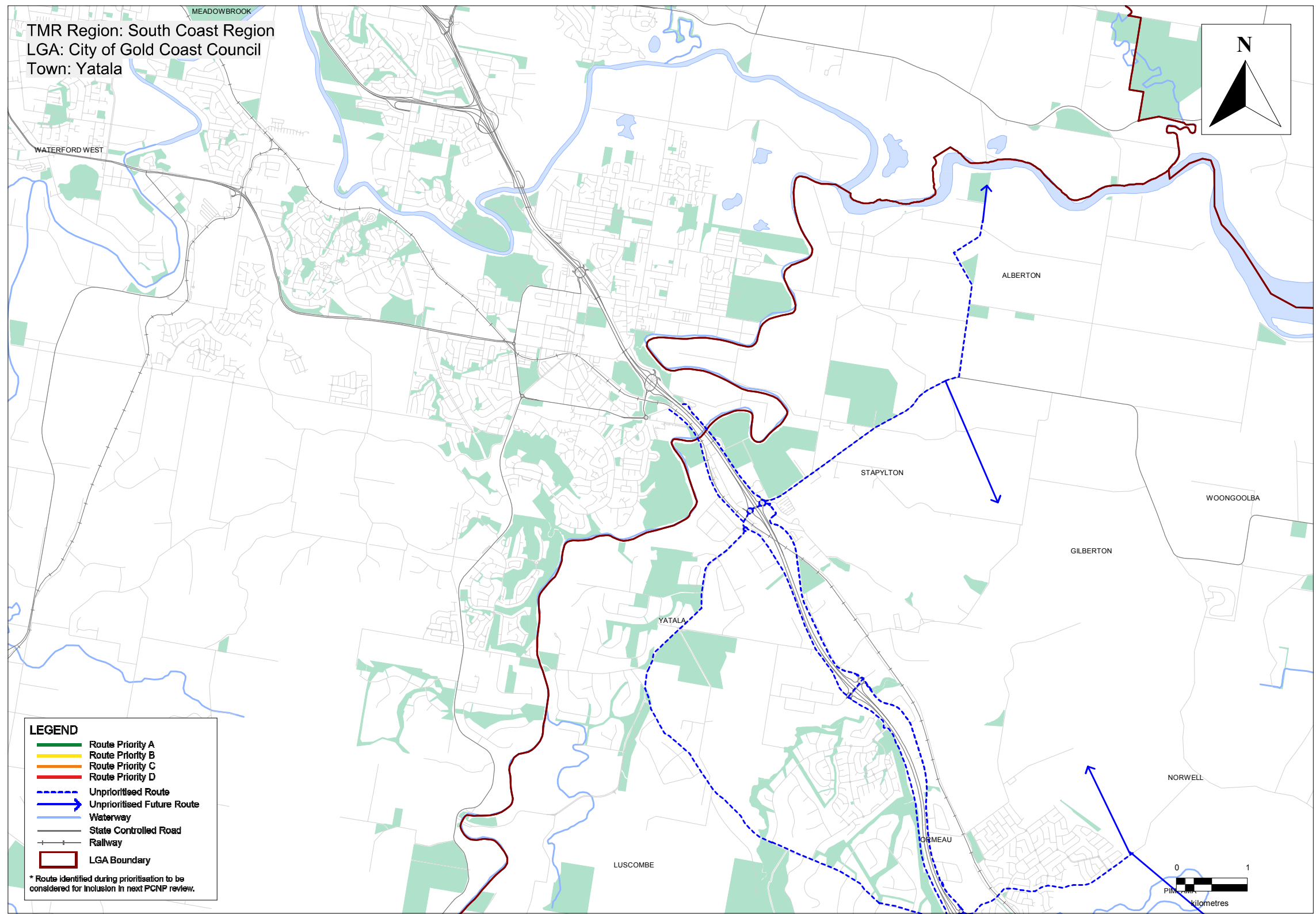
Priority Route Map 38

South East Queensland Principal Cycle Network

The routes shown are indicative and exist to guide further planning that will determine the precise routes and design of cycle facilities.

Disclaimer: While every care is taken to ensure the accuracy of this data, Transport and Main Roads and/or the State Government makes no representation or warranties about its accuracy, reliability, completeness or suitability for any particular purpose and disclaims all responsibility and all liability (including without limitation, liability in negligence) for all expenses, losses, damages (including indirect or consequential damage) and costs which you might incur as a result of the data being inaccurate or incomplete in any way and for any reason.





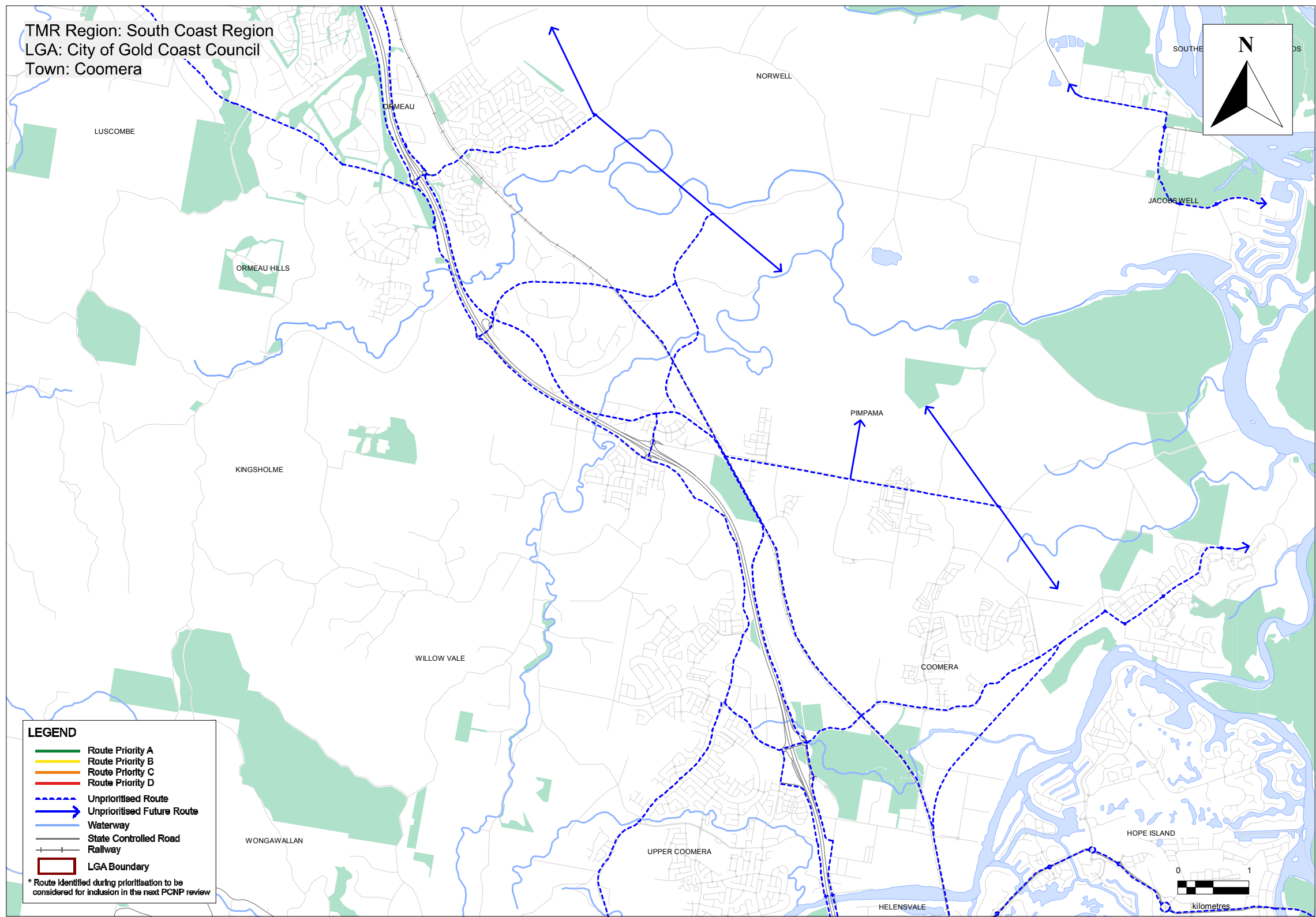
Priority Route Map 39

South East Queensland Principal Cycle Network

The routes shown are indicative and exist to guide further planning that will determine the precise routes and design of cycle facilities.

Disclaimer: While every care is taken to ensure the accuracy of this data, Transport and Main Roads and/or the State Government makes no representation or warranties about its accuracy, reliability, completeness or suitability for any particular purpose and disclaims all responsibility and all liability (including without limitation, liability in negligence) for all expenses, losses, damages (including indirect or consequential damage) and costs which you might incur as a result of the data being inaccurate or incomplete in any way and for any reason.





Priority Route Map 40

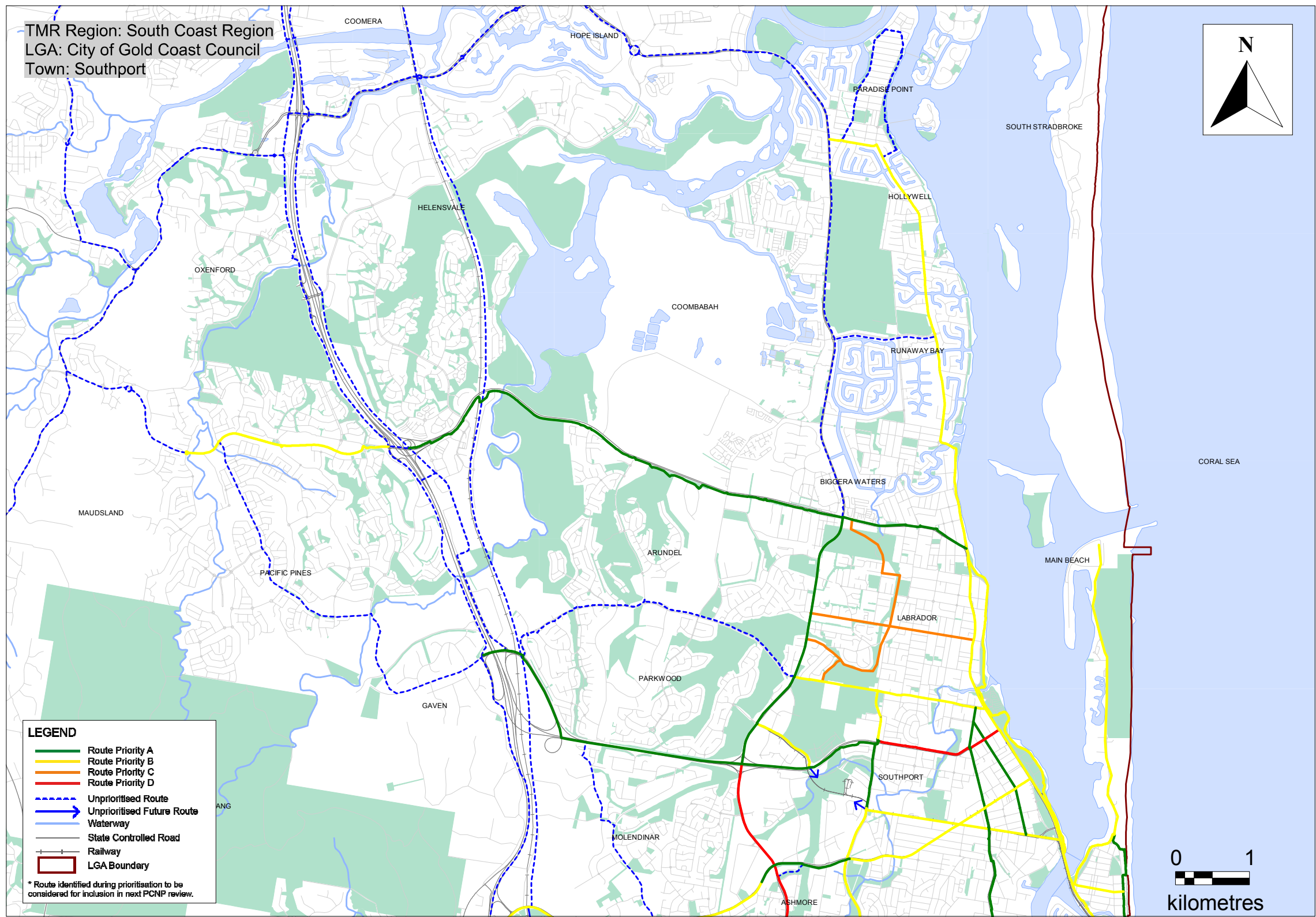
South East Queensland Principal Cycle Network

The routes shown are indicative and exist to guide further planning that will determine the precise routes and design of cycle facilities.

Disclaimer: While every care is taken to ensure the accuracy of this data, Transport and Main Roads and/or the State Government makes no representation or warranties about its accuracy, reliability, completeness or suitability for any particular purpose and disclaims all responsibility and all liability (including without limitation, liability in negligence) for all expenses, losses, damages (including indirect or consequential damage) and costs which you might incur as a result of the data being inaccurate or incomplete in any way and for any reason.



City of Gold Coast Council – Southport



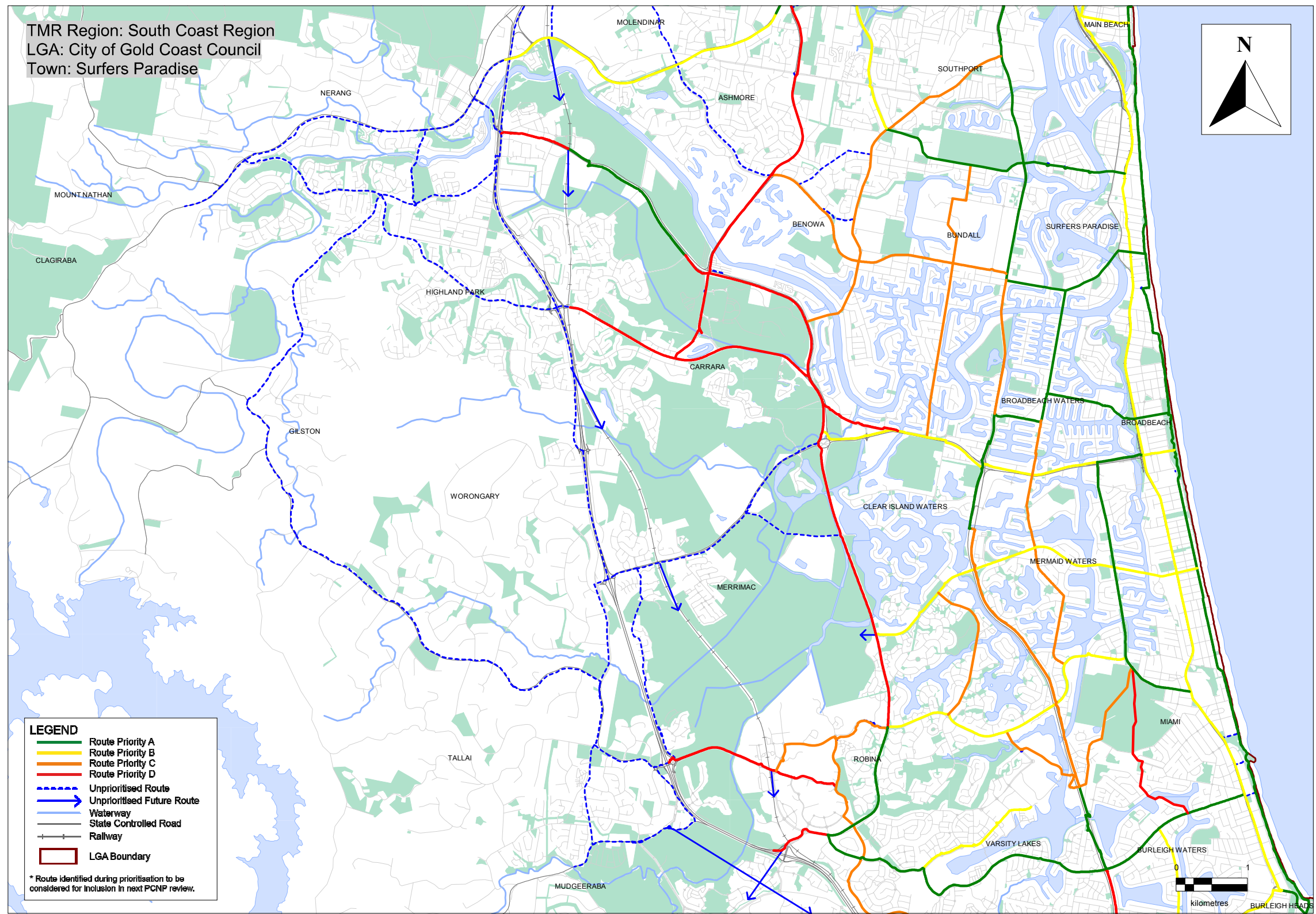
Priority Route Map 41

South East Queensland Principal Cycle Network

The routes shown are indicative and exist to guide further planning that will determine the precise routes and design of cycle facilities.

Disclaimer: While every care is taken to ensure the accuracy of this data, Transport and Main Roads and/or the State Government makes no representation or warranties about its accuracy, reliability, completeness or suitability for any particular purpose and disclaims all responsibility and all liability (including without limitation, liability in negligence) for all expenses, losses, damages (including indirect or consequential damage) and costs which you might incur as a result of the data being inaccurate or incomplete in any way and for any reason.





Priority Route Map 42

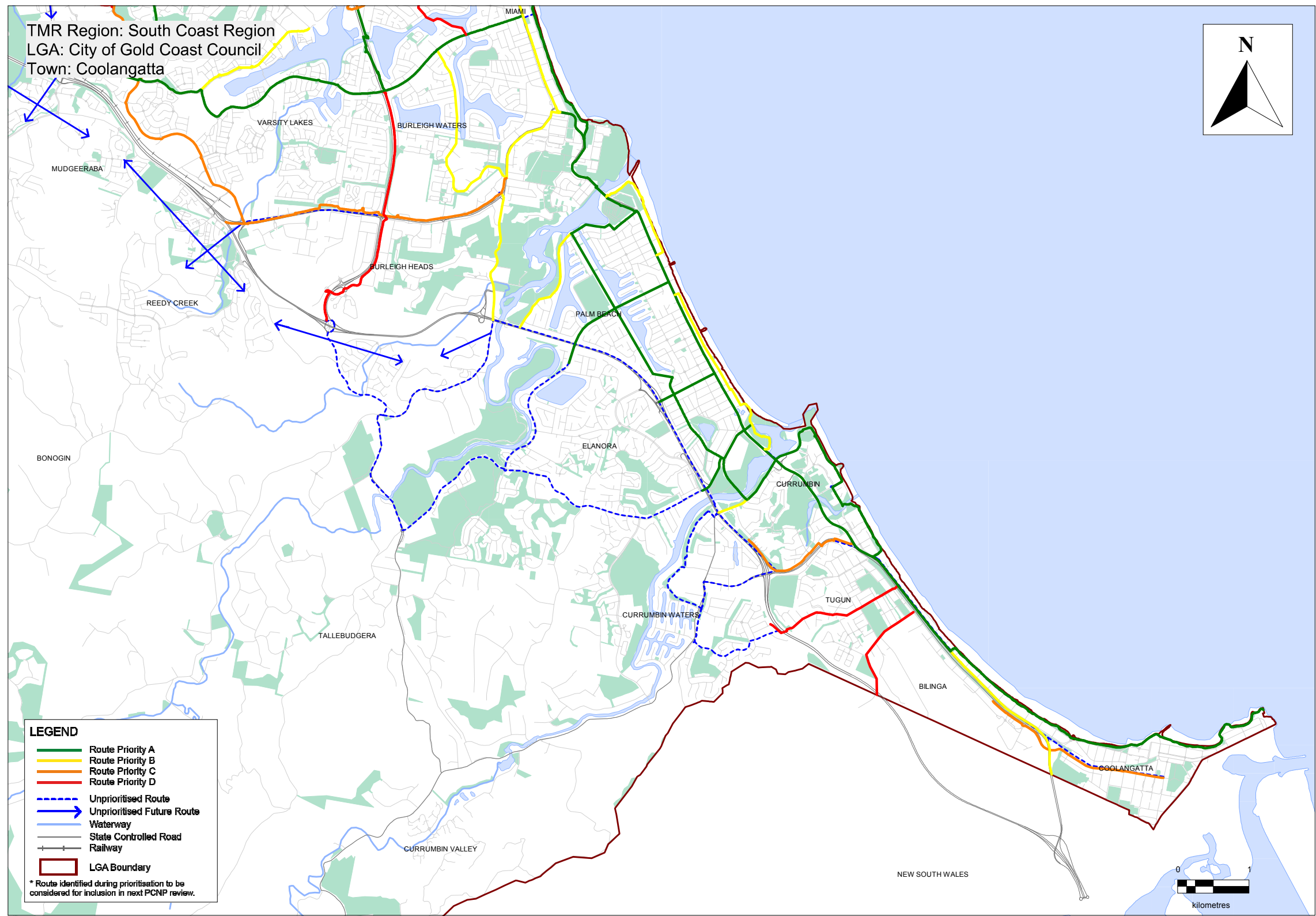
South East Queensland Principal Cycle Network

The routes shown are indicative and exist to guide further planning that will determine the precise routes and design of cycle facilities.

Disclaimer: While every care is taken to ensure the accuracy of this data, Transport and Main Roads and/or the State Government makes no representation or warranties about its accuracy, reliability, completeness or suitability for any particular purpose and disclaims all responsibility and all liability (including without limitation, liability in negligence) for all expenses, losses, damages (including indirect or consequential damage) and costs which you might incur as a result of the data being inaccurate or incomplete in any way and for any reason.



City of Gold Coast Council – Coolangatta



Priority Route Map 43

South East Queensland Principal Cycle Network

The routes shown are indicative and exist to guide further planning that will determine the precise routes and design of cycle facilities.

Disclaimer: While every care is taken to ensure the accuracy of this data, Transport and Main Roads and/or the State Government makes no representation or warranties about its accuracy, reliability, completeness or suitability for any particular purpose and disclaims all responsibility and all liability (including without limitation, liability in negligence) for all expenses, losses, damages (including indirect or consequential damage) and costs which you might incur as a result of the data being inaccurate or incomplete in any way and for any reason.



