

TRU - Yes  
Photos - No  
Cost Recovery - No

**Traffic Incident - 22SIT039999I (SE Queensland STREAMS)**

Event Status:  In Progress  Completed  Aborted

Incident Category: 3

Type: Hazard

Region: North Coast

Classification: Debris/Obstruction/Spill

Details: 10A - T11 - RMC - Tree on road - EPS 509928

Event Metrics

Start/Detected Time:  24/09/2022 11:38 AM

Verified Time:  24/09/2022 11:38 AM

Incident Cleared:

Normal Flow:

End Time:

Completed By:

Initiated By: NR

Assigned To: [NCR][TMC]

Assistance Requested:  24/09/2022 11:38 AM

Assistance Arrived:

Police Ref No.:

Location

Location Type: Road/Suburb

Way/Road: BRUCE HIGHWAY

Location Details: just before North Arm Yandina Creek Road Overpass

Primary Camera: ...

Direction: Southbound

Suburb: BRIDGES

Road Owner: Main Roads

**Debris / Obstruction / Spill Hazard Details**

Debris / Vegetation

Obstruction: Trr

Spill:

HAZMAT

**Network Impact**

Delay: No Delays

Blockage Type: Partially Blocked

No. Lanes Blocked: -

Weather: Fine

Lateral Position: In Lanes

Opposite Link Affected

Diversion Required

Opposite Lanes Blocked: -

Released Under RTI

TRU - Yes  
Photos - No  
Cost Recovery - Unlikely

**Traffic Incident - 225IT0400091 (SE Queensland STREAMS)**

Event Status:  In Progress  Completed  Aborted

Incident Category: 3  
Region: North Coast

Type: Hazard  
Classification: Debris/Obstruction/Spill

Details: 10A - T11 - RMC - Dirt/Gravel - EPS 509984

Event Metrics

|                                                                              |                                                                               |
|------------------------------------------------------------------------------|-------------------------------------------------------------------------------|
| Start/Detected Time: <input checked="" type="checkbox"/> 24/09/2022 12:23 PM | Initiated By: NR [NCR][TMC]                                                   |
| Verified Time: <input checked="" type="checkbox"/> 24/09/2022 12:23 PM       | Assigned To: [NCR][TMC]                                                       |
| Incident Cleared: <input type="checkbox"/>                                   | Assistance Requested: <input checked="" type="checkbox"/> 24/09/2022 12:23 PM |
| Normal Flow: <input type="checkbox"/>                                        | Assistance Arrived: <input type="checkbox"/>                                  |
| End Time: <input type="checkbox"/>                                           | Police Ref No.:                                                               |
| Completed By:                                                                |                                                                               |

Location

Location Type: Road/Suburb  
Way/Road: BRUCE HIGHWAY  
Location Details: near Yandina Exit  
Primary Camera:

Direction: Southbound  
Suburb: YANDINA  
Road Owner: Main Roads

**Debris / Obstruction / Spill Hazard Details**

Debris / Vegetation  
Obstruction: Debris  
Spill:   
 HAZMAT

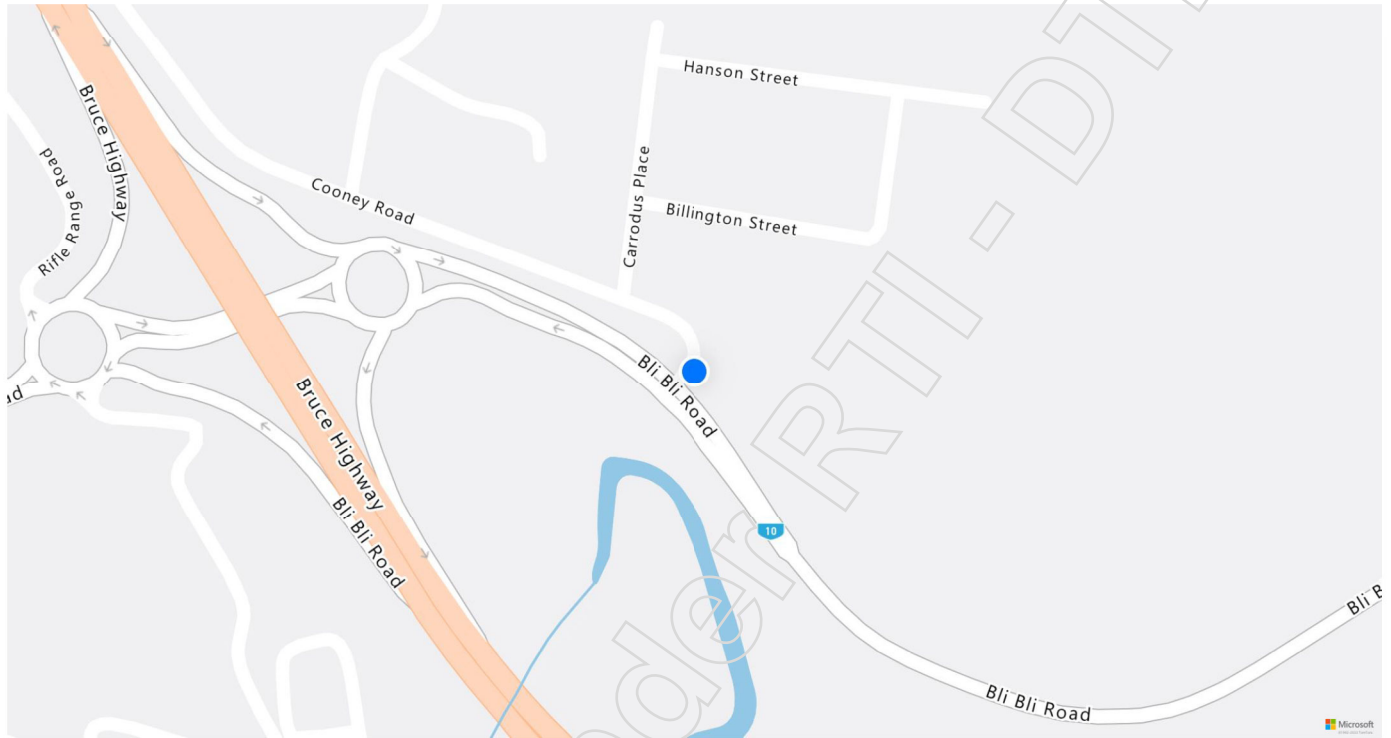
**Network Impact**

Delay: Unknown Traffic Impact  
Blockage Type: Unknown  
No. Lanes Blocked:   
Weather: Fine  
Lateral Position: In Lanes  
 Opposite Link Affected  
 Diversion Required  
Opposite Lanes Blocked:   
**Notifications**

Released under DTMR

# SIMS #40009

Reference: 02890I50 • Sep 24, 2022, 03:16 PM



Location (Map Center)

-26.616045, 152.983295

Report Generated

Sep 26, 2022, 08:12 AM

Generated by

NR



## Photo 1

Sep 24, 2022, 03:16 PM

|           |            |          |            |
|-----------|------------|----------|------------|
| Longitude | -26.615881 | Latitude | 152.983569 |
| Accuracy  | 35 m       |          |            |

# RMC Incident Response

Reference: O2890I50 • Sep 24, 2022, 03:16 PM •

NR

## Request

|                                           |                        |
|-------------------------------------------|------------------------|
| Incident Type                             | Type 3                 |
| Time the incident was reported to RoadTek | Sep 24, 2022, 12:40 PM |
| RoadTek Job No.                           | 1680261                |
| RMC Project No.                           | 7011209                |
| SIMS no.                                  | 40009                  |
| All responding Crews                      | Red crew               |
| Source of Request                         | NCTMC                  |
| Road Number                               | 10A                    |
| Road Name                                 | Bruce hwy              |
| Start Chainage                            | 85.915                 |
| End Chainage                              | 85.915                 |

## Respond

|                                                                    |                                                               |
|--------------------------------------------------------------------|---------------------------------------------------------------|
| Site Arrival Time                                                  | Sep 24, 2022, 01:10 PM                                        |
| Weather Conditions                                                 | Fine                                                          |
| Specialised Plant and Equipment Used                               | Excavations bobcat<br>SPS Sweeper truck<br>CLAYTONS Tow truck |
| Total number of TMAs responding to callout                         | 1                                                             |
| Total number of VMS Vehicles responding to callout                 | 1                                                             |
| Total number of Job Trucks responding to callout                   | 1                                                             |
| Total number of Construction Workers responding to the callout     | 1                                                             |
| Total number of Traffic Control Vehicles responding to the callout | 1                                                             |
| Total number of Traffic Controllers responding to the callout      | 1                                                             |

# RMC Incident Response

Reference: 02890150 • Sep 24, 2022, 03:16 PM •

NR

|                                                           |                                    |
|-----------------------------------------------------------|------------------------------------|
| Direction                                                 | Southbound                         |
| Lanes Affected                                            | LH Shoulder, Left Lane, Right Lane |
| Lane Status                                               | Open                               |
| Is the incident resolved (traffic is returned to normal)? | Yes                                |

## Respond > Photos and comments if required

Respond > Photos and comments if required > Photos and comments if required 1

Photo/s on arrival



Respond > Photos and comments if required > Photos and comments if required 2

# RMC Incident Response

Reference: O2890I50 • Sep 24, 2022, 03:16 PM •

NR

## Photo/s on arrival



## Resolve

Time the work was completed and departure from the site

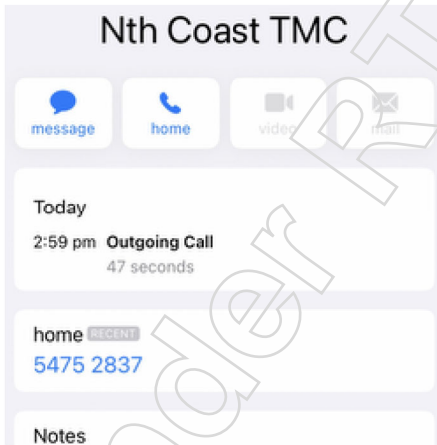

Sep 24, 2022, 03:00 PM

# RMC Incident Response

Reference: 02890150 • Sep 24, 2022, 03:16 PM •

NR

Photos of the site after completion of work



Time of arrival back to works depot or site

Sep 24, 2022, 04:00 PM

Closed Off By (Name of TMC operator)

NR

Additional Comments

Steele first on site





10A\_3IBRUCE HIGHWAY (BRISBANE -  
GYMPIE):35.880  
-26.565649,152.966191 - 24/09/2022 1:12 PM



10A\_3IBRUCE HIGHWAY (BRISBANE -  
GYMPIE):85.790  
-26.566394,152.965722 - 24/09/2022 1:13 PM



10A\_3IBRUCE HIGHWAY (BRISBANE -  
GYMPIE):85.780  
-26.566391,152.965712 - 24/09/2022 1:14 PM



10A\_3IBRUCE HIGHWAY (BRISBANE -  
GYMPIE):85.790  
-26.566394,152.965722 - 24/09/2022 1:14 PM





10A\_3IBRUCE HIGHWAY (BRISBANE -  
GYMPIE):35.820  
-26.566118,152.965872 - 24/09/2022 2:27 PM

Released under RTI/D TMR



10A\_3IBRUCE HIGHWAY (BRISBANE -  
GYMPIE):35.860  
-26.565700,152.965961 - 24/09/2022 2:28 PM

Released under RTI - DTMR



10A\_3BRUCE HIGHWAY (BRISBANE -  
GYMPIE):85.790  
-26.566284,152.965674 - 24/09/2022 2:29 PM





10A\_3IBRUCE HIGHWAY (BRISBANE -  
GYMPIE):85.770  
-26.566464,152.965495 - 24/09/2022 2:34 PM



10A\_2IBRUCE HIGHWAY (BRISBANE - GYMPIE):85.785 -26.566370,152.965143 - 24/09/2022 2:37 PM



10A\_3IBRUCE HIGHWAY (BRISBANE -  
GYMPIE):35.890  
-26.565605,152.966259 - 24/09/2022 1:10 PM

Released under RTI/DIMR