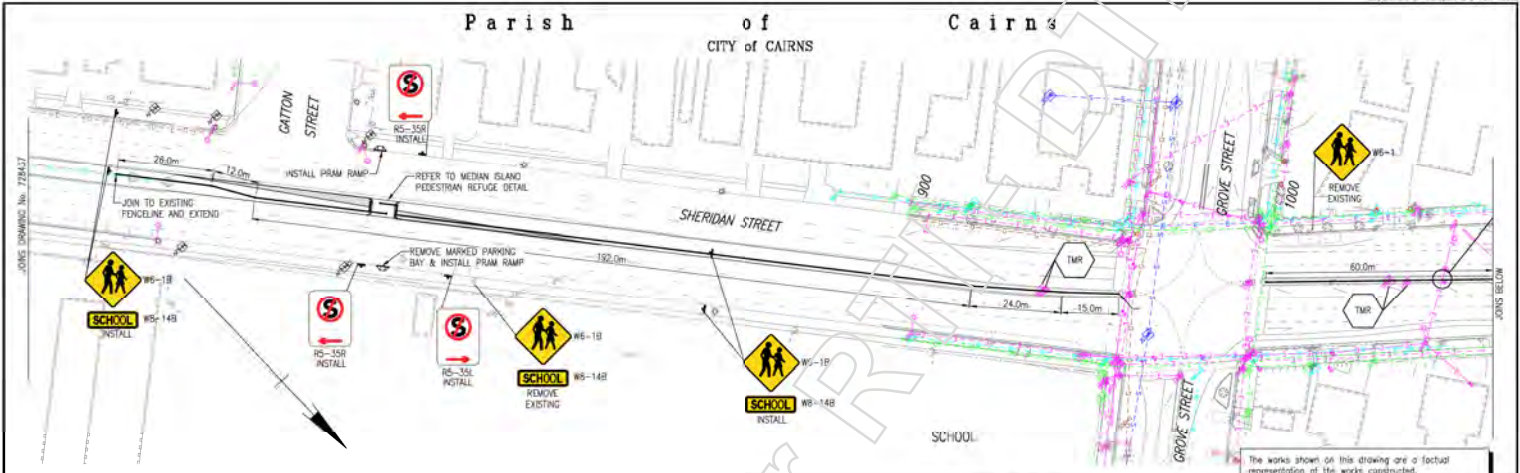


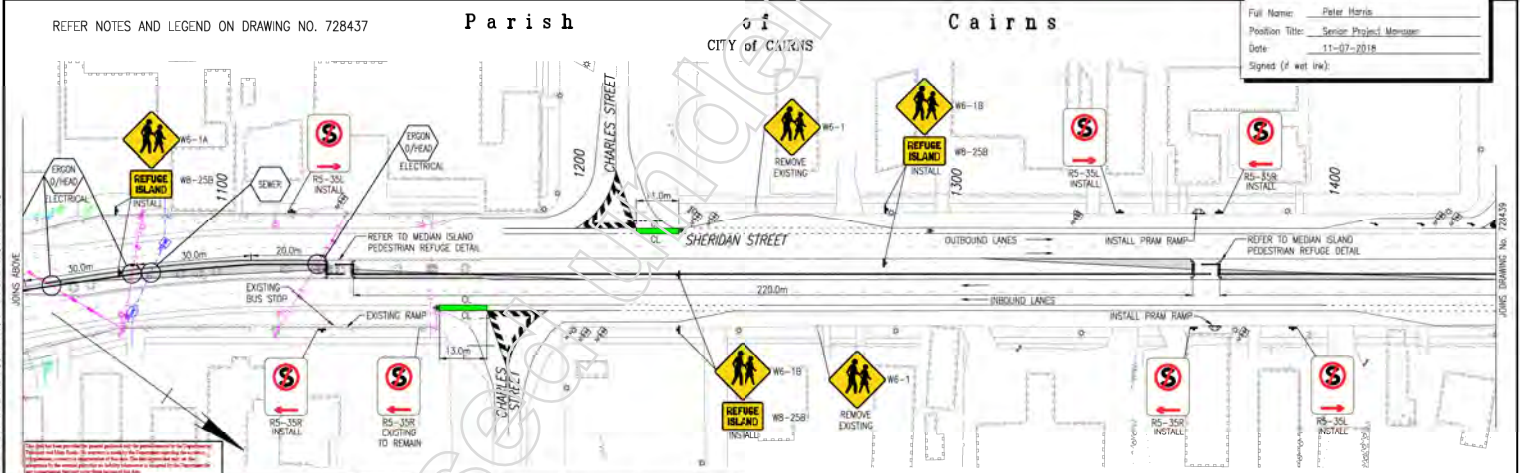
Parish of Cairns
CITY OF CAIRNS



The works shown on this drawing are a factual representation of the works constructed.
 Full Name: Peter Harris
 Position Title: Senior Project Manager
 Date: 11-07-2018
 Signed (if wet ink):

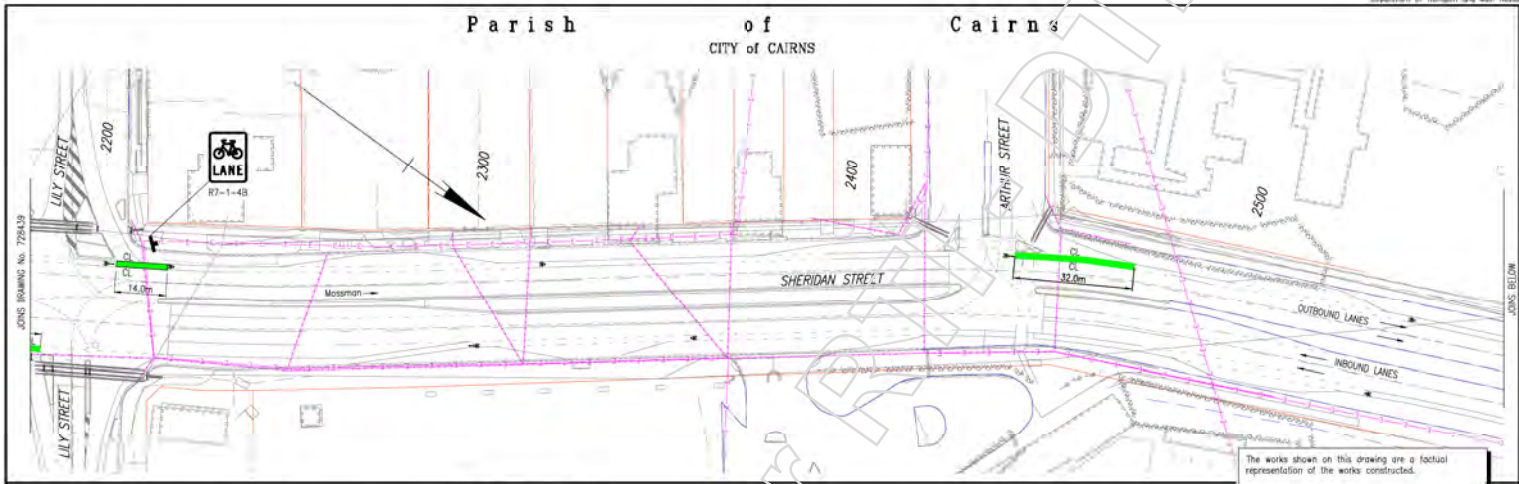
REFER NOTES AND LEGEND ON DRAWING NO. 728437

Parish of Cairns
CITY OF CAIRNS



<p>Revisions/Descriptions</p> <table border="1"> <thead> <tr> <th>Revision No.</th> <th>Description</th> <th>Date</th> <th>Microfiled</th> </tr> </thead> <tbody> <tr> <td>1</td> <td>As Constructed</td> <td>13/01/18</td> <td></td> </tr> <tr> <td>2</td> <td>POWER SIGN</td> <td>17/11/18</td> <td></td> </tr> </tbody> </table>		Revision No.	Description	Date	Microfiled	1	As Constructed	13/01/18		2	POWER SIGN	17/11/18		<p>Approved Job No. 788437</p> <p>Survey Date 13/01/18</p> <p>Scale 1:250</p> <p>Drawn M. Farnes</p> <p>Checked M. Browning</p>	<p>CAIRNS REGION (274)</p> <p>CAPTAIN COOK HIGHWAY (CAIRNS - MOSSMAN) (20A)</p> <p>CTL CHGE 250 - 3720</p> <table border="1"> <thead> <tr> <th>Preceding RP</th> <th>Last to start at job (km)</th> <th>From start to end of job</th> <th>From end to Following RP</th> <th>Following RP</th> </tr> </thead> <tbody> <tr> <td>20A/01</td> <td>0.25</td> <td>3.47</td> <td>2.898</td> <td>20A/04</td> </tr> </tbody> </table> <p>Through: Change from Intersection 20A/009 Mulgrave Rd - 0.25km - 1.72km</p>	Preceding RP	Last to start at job (km)	From start to end of job	From end to Following RP	Following RP	20A/01	0.25	3.47	2.898	20A/04	<p>HRR - CAPTAIN COOK HIGHWAY</p> <p>BICYCLE LANE TREATMENTS, FENCE LAYOUT AND DETAILS</p> <p>GATTON STREET - THOMAS STREET LAYOUT</p> <table border="1"> <thead> <tr> <th>ENG. AREA</th> <th>NAME</th> <th>ORIGINALLY SIGNED BY</th> <th>NO.</th> <th>DATE</th> </tr> </thead> <tbody> <tr> <td>Full</td> <td>Julianne Whitehead</td> <td>Julianne Whitehead</td> <td>3748</td> <td>16/07/18</td> </tr> </tbody> </table>	ENG. AREA	NAME	ORIGINALLY SIGNED BY	NO.	DATE	Full	Julianne Whitehead	Julianne Whitehead	3748	16/07/18	<p>Queensland Government</p> <p>Job No. 559324</p> <p>Contract No. CN-8711</p> <p>Drawing No. 728438</p> <p>Series Number 3 of 8</p> <p>WSP Detail 707113</p>
Revision No.	Description	Date	Microfiled																																		
1	As Constructed	13/01/18																																			
2	POWER SIGN	17/11/18																																			
Preceding RP	Last to start at job (km)	From start to end of job	From end to Following RP	Following RP																																	
20A/01	0.25	3.47	2.898	20A/04																																	
ENG. AREA	NAME	ORIGINALLY SIGNED BY	NO.	DATE																																	
Full	Julianne Whitehead	Julianne Whitehead	3748	16/07/18																																	

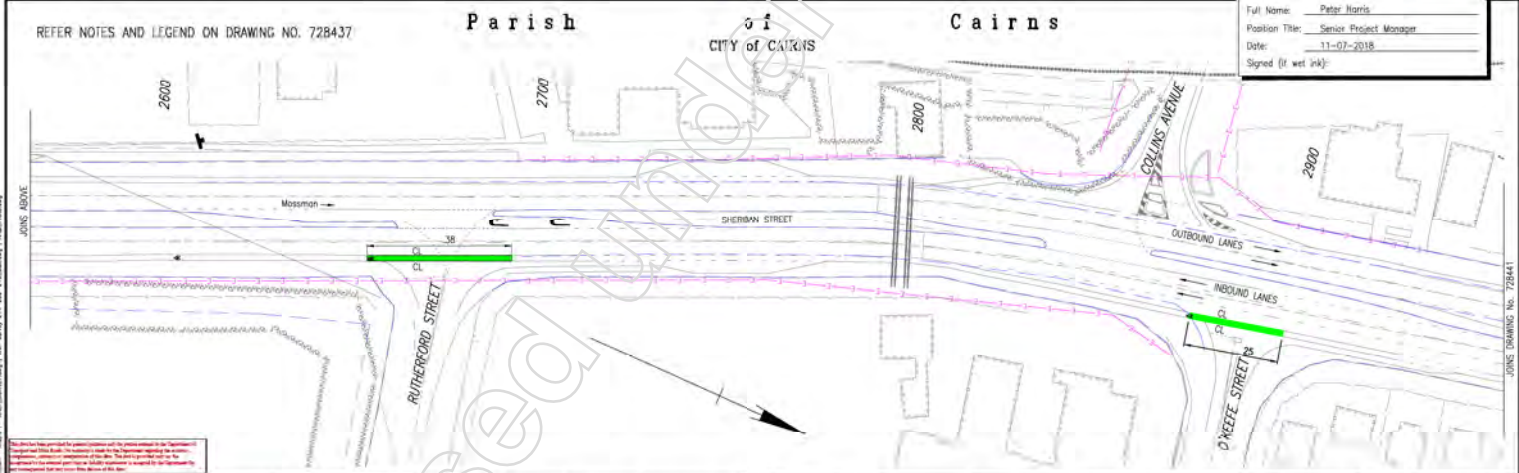
Parish of Cairns
CITY of CAIRNS



The works shown on this drawing are a factual representation of the works constructed.
 Full Name: Peter Harris
 Position Title: Senior Project Manager
 Date: 11-07-2018
 Signed (if wet ink):

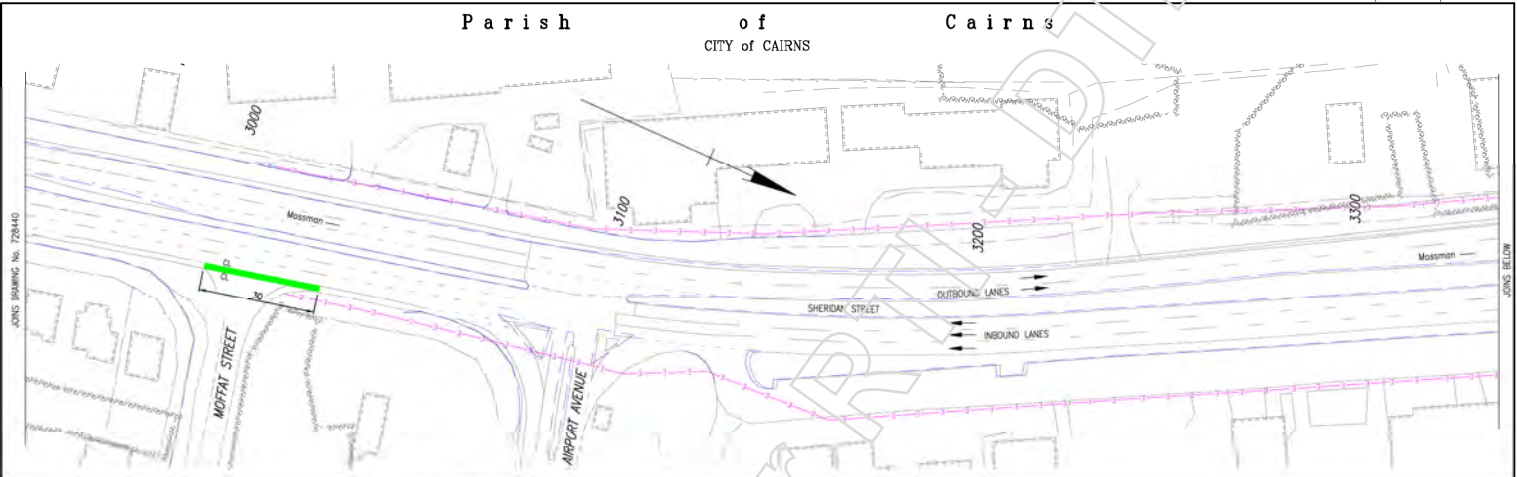
REFER NOTES AND LEGEND ON DRAWING NO. 728437

Parish of Cairns
CITY of CAIRNS



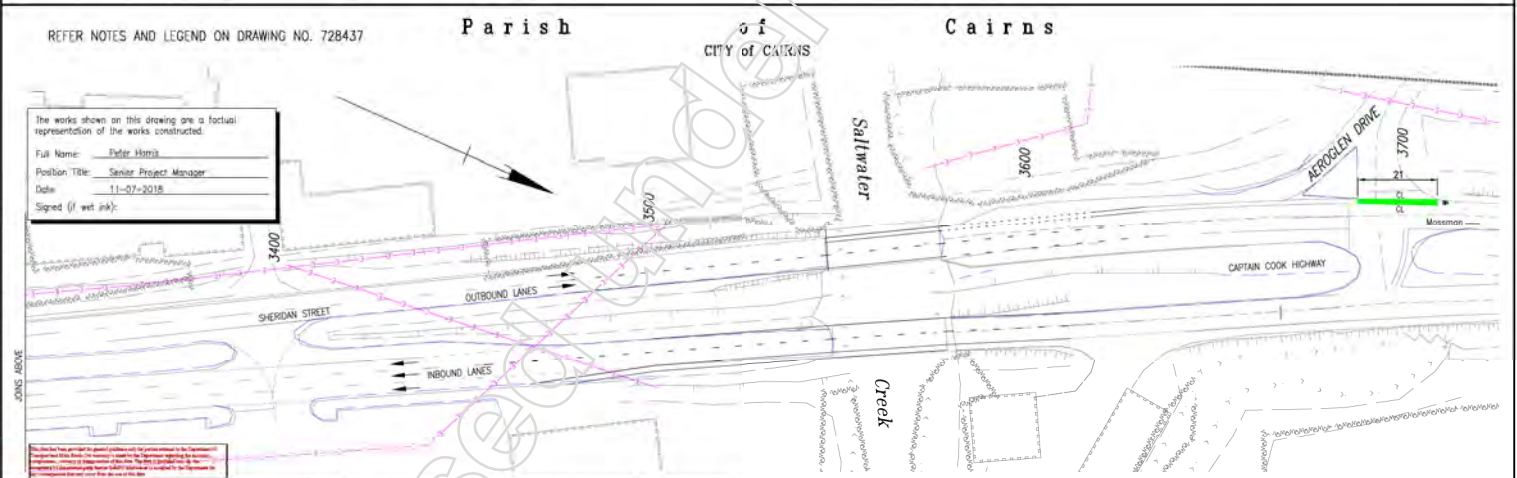
CAPTAIN COOK HIGHWAY (CAIRNS - MOSSMAN) (20A) CTL CHGE 250 - 3720		HRR - CAPTAIN COOK HIGHWAY BICYCLE LANE TREATMENTS, FENCE LAYOUT AND DETAILS LILY STREET - O'KEEFE STREET LAYOUT		Queensland Government Job No. 559324 Contract No. CN-8711 Drawing No. 728440 Series Number 5 of 8 (NS-Detail 70717)
Revisions/Descriptions Certification Date Microfilm	Associated Job No. Survey Date Datum Photogrammetry Height Control Elevation Photogrammetry Dimensions shown in metres except where shown otherwise	CAPTAIN COOK HIGHWAY (CAIRNS - MOSSMAN) (20A) CTL CHGE 250 - 3720 Preceding SP: 20A/01 Date to start of job (m): 025 From start to end of job: 347 From end to following SP: 2898 Date: 20A/04 M. Browning	ENGINEERING CERTIFICATION (E/C) NAME: [blank] SIGNATURE: [blank] DATE: 18/07/18	Job No. 559324 Contract No. CN-8711 Drawing No. 728440 Series Number 5 of 8 (NS-Detail 70717)

Parish of Cairns
CITY OF CAIRNS



Parish of Cairns
CITY OF CAIRNS

REFER NOTES AND LEGEND ON DRAWING NO. 728437



The works shown on this drawing are a factual representation of the works constructed.
Full Name: Dexter Horris
Position Title: Senior Project Manager
Date: 11-07-2018
Signed (if wet ink):

CAIRNS REGION (274) CAPTAIN COOK HIGHWAY (CAIRNS - MOSSMAN) (20A) CTL CHGE 250 - 3720		HRR - CAPTAIN COOK HIGHWAY BICYCLE LANE TREATMENTS, FENCE LAYOUT AND DETAILS O'KEEFE STREET - AEROGLEN DRIVE LAYOUT		Queensland Government Job No. 559324 Contract No. CN-8711 Drawing No. 728441 C Series Number 6 of 8 HRR-Detail-007110
Reference Points Preceding RP: 20A/01 0.25 From start to end of job: 3.47 From end to Following RP: 2.898 Following RP: 20A/04 Through: Change from Intersection 20A/009 Mulgrave Rd - 0.245km - 1.72km		Drawn: M. Farners assigned Eng. Area: Full Name: J. Whitehead Engineering Certification (RPED) Signature: Original Signed No.: 7748 Date: 16/07/18		

Not Relevant

deq.edu.au
deq.edu.au

Road Safety Audit. TMR preference to close the ped refuge.

School agrees.

Work done in school holidays. TBC.

Grade 10, 11, 12 finish 24/11

Other students finish 8/12


School starts 22/1/24 some activity week before.

TMR to send letter with messaging

school can use for school community

prior to 24/11 would be good

include principal@ CairnsSHS.eq.edu.au



LEGEND

- NEW PEDESTRIAN FENCING
- ⊥ EXISTING SIGN
- EXISTING PEDESTRIAN FENCE

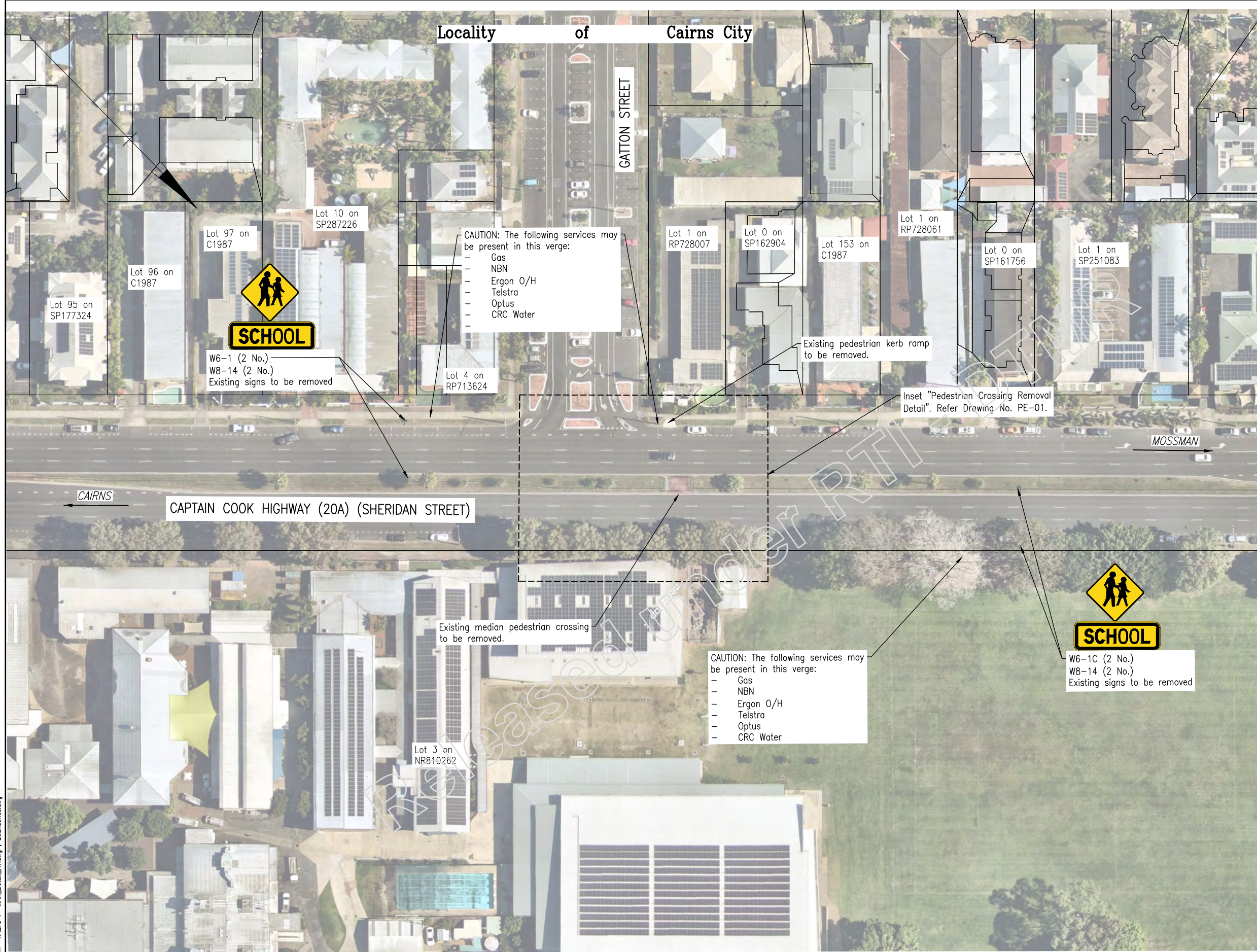
NOTES

1. All existing signs are to remain unless otherwise directed.
2. Fencing to be green galvanised steel mesh as per TMR Standard Drawing 1604.
3. Fence panels are to be 3000mm long and nominal 1200mm height. Posts are to be 1900mm long.
4. Adjust fence post/concrete footing spacing accordingly to avoid any potential conflict with all existing services.
5. All construction materials and workmanship shall be in accordance with the TMR standard drawings and specifications.
6. The locations of services have not been shown and no responsibility is taken for the accuracy nor the completeness of the information supplied. Works are not expected to impact services; however, it is the responsibility of the contractor to verify the position of all services on site prior to commencing construction activities.

Last Modified: 11 Nov 16, 2023 - 5:08pm XREFS: - MRR_Detail_A1.dwg; Boundaries.dwg

Associated Job Nos		Survey Data		Scales 1:100 0 1 2 3 4m	CAIRNS REGION (274)					PEDESTRIAN CROSSING REMOVAL DETAIL	
Auxiliary Drg Nos		Horiz. Datum	GDA 2020		CAPTAIN COOK HIGHWAY (20A) (CAIRNS - MOSSMAN)					ENGINEERING CERTIFICATION (RPEQ)	
		Horiz. Grid	GDA 2020	CTL CHGE 558-623					Job No. 274/20A/XXXX		
		Height Datum	MGA ZONE 55	Reference Points					Contract No.		
P1 50% Preliminary Design Review		Survey Books		Preceding RP	Dist. to start of job (km)	From start to end of job	From end to Following RP	Following RP	Drawing No. PE-0001P1		
A Issued For Construction		Signatory: - RPEQ Full Name, Eng. Area and RPEQ No. or Full Name and Position Title	Date	20A/01	0.558	0.065	1.065	20A/01T	Series Number of		
Revisions/Descriptions				Through Chainage from 0.558 - 0.623km					<div style="border: 2px solid red; padding: 5px; text-align: center;"> PRELIMINARY 16 November 2023 </div>		
CAD FILES C:\Users\Dianna.Dautzenberg\OneDrive - Aurecon Group\PROJECTS\random\Establish state wide regional presence\Cairns Sheridan St crossing\523233-5-10-05-SK-GA-0002.dwg											

Locality of Cairns City



LEGEND

EXISTING SIGN

NOTES

- For details of existing median pedestrian crossing removal, refer to Drawing No. PE-01.
- All existing signs are to remain unless otherwise directed.
- All construction materials and workmanship shall be in accordance with the TMR standard drawings and specifications.
- The locations of services have not been shown and no responsibility is taken for the accuracy nor the completeness of the information supplied. Works are not expected to impact services, however, it is the responsibility of the contractor to verify the position of all services on site prior to commencing construction activities.

Last Modified: 11 Nov 22, 2023 12:07pm XREFS: - MRR_Detail_A1.dwg; Boundaries.dwg


P2	100% Preliminary Design Review	22/11/23
P1	50% Preliminary Design Review	16/11/23
Revisions/Descriptions		Date
Signatory: - RPEQ Full Name, Eng. Area and RPEQ No. or Full Name and Position Title		Date

Associated Job Nos	Survey Data
	Horiz. Datum: GDA 2020
Auxiliary Drg Nos	Horiz. Grid: GDA 2020 MGA_ZONE 55
	Height Datum
	Survey Books

CAIRNS REGION (274)				
CAPTAIN COOK HIGHWAY (20A) (CAIRNS - MOSSMAN)				
CTL CHGE 575 - 900				
Reference Points				
Preceding RP	Dist. to start of job (km)	From start to end of job	From end to Following RP	Following RP
20A/01	0.575	0.325	0.788	20A/01T
Through Chainage from 0.575 - 0.900km				

GENERAL ARRANGEMENT	
ENGINEERING CERTIFICATION (RPEQ)	
PRELIMINARY	
22 November 2023	

Job No.	274/20A/XXXX
Contract No.	GA-0001P2
Drawing No.	GA-0001P2
Series Number	of



LEGEND

- NEW PEDESTRIAN FENCING
- ⊞ EXISTING SIGN
- EXISTING PEDESTRIAN FENCE

NOTES

1. All existing signs are to remain unless otherwise directed.
2. Fencing to be green galvanised steel mesh as per TMR Standard Drawing 1604.
3. Fence panels are to be 3000mm long and nominal 1200mm height. Posts are to be 1900mm long.
4. Adjust fence post/concrete footing spacing accordingly to avoid any potential conflict with all existing services.
5. All construction materials and workmanship shall be in accordance with the TMR standard drawings and specifications.
6. The locations of services have not been shown and no responsibility is taken for the accuracy nor the completeness of the information supplied. Works are not expected to impact services; however, it is the responsibility of the contractor to verify the position of all services on site prior to commencing construction activities.

Last Modified: 11 Nov 22, 2023 - 12:09pm XREFS: - MRR_Detail_A1.dwg; Boundaries.dwg

P2	100% Preliminary Design Review	22/11/23
P1	50% Preliminary Design Review	16/11/23
A	Issued For Construction	
Revisions/Descriptions		Date
Signatory: - RPEQ Full Name, Eng. Area and RPEQ No. or Full Name and Position Title		Date

Associated Job Nos	Survey Data
	Horiz. Datum GDA 2020
Auxiliary Drg Nos	Horiz. Grid GDA 2020 MGA ZONE 55
	Height Datum
	Survey Books

CAIRNS REGION (274)				
CAPTAIN COOK HIGHWAY (20A) (CAIRNS - MOSSMAN)				
CTL CHGE 558-623				
Reference Points				
Preceding RP	Dist. to start of job (km)	From start to end of job	From end to Following RP	Following RP
20A/01	0.558	0.065	1.065	20A/01T
Through Chainage from 0.558 - 0.623km				

PEDESTRIAN CROSSING REMOVAL DETAIL	
ENGINEERING CERTIFICATION (RPEQ)	
PRELIMINARY	
22 November 2023	

Job No.	274/20A/XXXX
Contract No.	PE-0001P2
Drawing No.	PE-0001P2
Series Number	of

Katherine A Camlin

From: Michael Z Ringer
Sent: Monday, 27 November 2023 1:51 PM
To: NR
Cc: [Redacted]
Subject: RE: Pedestrian facility removal - Sheridan Street at Cairns State High School

Thanks [Redacted]

Michael Ringer
Principal Engineer (Civil) Delivery and Operations | North Queensland Region | Far North District
Program Delivery And Operations | Department of Transport and Main Roads

Floor 7 | Cairns Corporate Tower | 15 Lake Street | Cairns Qld 4870
PO Box 6185 | Cairns Qld 4870
P: (07) 40457182
M: NR
E: michael.z.ringer@tmr.qld.gov.au
W: www.tmr.qld.gov.au

From: NR
Sent: Monday, 27 November 2023 1:51 PM
To: Michael Z Ringer
Cc: NR
Subject: RE: Pedestrian facility removal - Sheridan Street at Cairns State High School

We will organise VMS.

Yes, approx. 1 weeks work.

Thanks,

NR
Executive Manager Works
Cairns Infrastructure & Assets
Cairns Regional Council
P NR
E NR @cairns.qld.gov.au | W: cairns.qld.gov.au
Mail: PO Box 359, Cairns Q 4870 | Office: 158a Martyn Street, Manunda Q 4870

From: Michael Z Ringer <Michael.Z.Ringer@tmr.qld.gov.au>
Sent: Monday, November 27, 2023 1:47 PM
To: NR @cairns.qld.gov.au
Cc: NR @cairns.qld.gov.au
Subject: RE: Pedestrian facility removal - Sheridan Street at Cairns State High School

[External Email] This email was sent from outside or a non-trusted organisation - be cautious, particularly with links and attachments.

That works for us. Can we get VMS for both northbound and southbound traffic three days prior? Do you anticipate about a week's work?

Thanks

Michael Ringer

Principal Engineer (Civil) Delivery and Operations | North Queensland Region | Far North District
Program Delivery And Operations | Department of Transport and Main Roads

Floor 7 | Cairns Corporate Tower | 15 Lake Street | Cairns Qld 4870
PO Box 6185 | Cairns Qld 4870
P: (07) 40457182
M: NR
E: michael.z.ringer@tmr.qld.gov.au
W: www.tmr.qld.gov.au

From: NR @cairns.qld.gov.au
Sent: Monday, 27 November 2023 1:35 PM
To: Michael Z Ringer <Michael.Z.Ringer@tmr.qld.gov.au>
Cc: NR @cairns.qld.gov.au
Subject: RE: Pedestrian facility removal - Sheridan Street at Cairns State High School

Hi Michael,

We would be looking to do it in the week of 11 December 2023 if that works for you.

Thanks,

NR Executive Manager Works
Cairns Infrastructure & Assets
Cairns Regional Council
P: NR
E: NR @cairns.qld.gov.au | W: cairns.qld.gov.au
Mail: PO Box 359, Cairns Q 4870 | Office: 158a Martyn Street, Manunda Q 4870

From: Michael Z Ringer <Michael.Z.Ringer@tmr.qld.gov.au>
Sent: Monday, November 27, 2023 12:01 PM
To: NR @cairns.qld.gov.au
Subject: RE: Pedestrian facility removal - Sheridan Street at Cairns State High School

[External Email] This email was sent from outside of a non-trusted organisation - be cautious, particularly with links and attachments.

Hi NR

Do you think you'll be able to get this done in Dec? Or Jan? Just want to give our comms teams an update, and we'll need to let the adjacent businesses and residents know.

Thanks

Michael Ringer

Principal Engineer (Civil) Delivery and Operations | North Queensland Region | Far North District
Program Delivery And Operations | Department of Transport and Main Roads

Floor 7 | Cairns Corporate Tower | 15 Lake Street | Cairns Qld 4870
PO Box 6185 | Cairns Qld 4870
P: (07) 40457182
M: NR
E: michael.z.ringer@tmr.qld.gov.au
W: www.tmr.qld.gov.au

From: Michael Z Ringer

Sent: Thursday, 23 November 2023 12:30 PM

To: NR @cairns.qld.gov.au>

Cc: Mohammad Z Abdelrahman <Mohammad.Z.Abdelrahman@tmr.qld.gov.au>

Subject: Pedestrian facility removal - Sheridan Street at Cairns State High School

Hi NR

As discussed, we need to remove the pedestrian facility on Sheridan Street at Cairns State High School. We have the support of the school to do this, and have indicated to the school and local residents it will be done before school recommences for Term 1, 2024. Attached are the plans and schedule for these works.

We will send this to you as part of a contract to do this and the planned upgrade at Lyons Street / Mulgrave Road (not as urgent).

Just sending this to you know so you can plan the works at Sheridan Street.

We will get the contract document to you next week.

Thanks

Michael Ringer

Principal Engineer (Civil) Delivery and Operations | North Queensland Region | Far North District
Program Delivery And Operations | Department of Transport and Main Roads

Floor 7 | Cairns Corporate Tower | 15 Lake Street | Cairns Qld 4870

PO Box 6185 | Cairns Qld 4870

P: (07) 40457182

M: NR

E: michael.z.ringer@tmr.qld.gov.au

W: www.tmr.qld.gov.au

WARNING: This email (including any attachments) may contain legally privileged, confidential or private information and may be protected by copyright. You may only use it if you are the person(s) it was intended to be sent to and if you use it in an authorised way. No one is allowed to use, review, alter, transmit, disclose, distribute, print or copy this email without appropriate authority.

If this email was not intended for you and was sent to you by mistake, please telephone or email me immediately, destroy any hard copies of this email and delete it and any copies of it from your computer system. Any right which the sender may have under copyright law, and any legal privilege and confidentiality attached to this email is not waived or destroyed by that mistake.

It is your responsibility to ensure that this email does not contain and is not affected by computer viruses, defects or interference by third parties or replication problems (including incompatibility with your computer system).

Opinions contained in this email do not necessarily reflect the opinions of the Department of Transport and Main Roads, or endorsed organisations utilising the same infrastructure.

Katherine A Camlin

From: Andy Garcia
Sent: Wednesday, 22 November 2023 5:04 PM
To: Michael Z Ringer; Mohammad Z Abdelrahman
Cc: Richard P Sheedy; David G Hamilton
Subject: RE: input required: pedestrian safety on Sheridan Street
Attachments: 2023.11.22 BoQ - CCH (Ch. 724) mid-block ped crossing removal.pdf; 2023.11.22 BoQ - CCH (Ch. 724) mid-block ped crossing removal.xlsb; 524879-5-10-05-SK-GA-0001-[0].pdf; 524879-5-10-05-SK-GA-0002-[0].pdf

Follow Up Flag: Flag for follow up
Flag Status: Completed

Hi all,

As requested, please find attached the final sketches and BoQ for the removal of the Sheridan Street pedestrian crossing. The files can also be found in the below link:

G:\CAID\PD-Preservation\MPO C\Road Safety Audits\20A Captain Cook Hwy (Cairns - Mossman)\Proposed changes

Please let mw know of any feedback or whether there's anything else I can help with.

Regards,

Andy Garcia
Contractor Engineer (Civil) | North Queensland Region | Far North District
Program Delivery And Operations | Department of Transport and Main Roads

Floor 7 | Cairns Corporate Tower | 15 Lake Street | Cairns Qld 4870
PO Box 6185 | Cairns Qld 4870
P: 07 4045 7112
M: NR
E: andy.garcia@tmr.qld.gov.au
W: www.tmr.qld.gov.au

From: Andy Garcia
Sent: Friday, 17 November 2023 7:34 AM
To: Michael Z Ringer
Cc: Richard P Sheedy ; David G Hamilton
Subject: RE: input required: pedestrian safety on Sheridan Street

Hi all,

As requested, please find attached a draft sketch for the proposed removal of the ped crossing at Sheridan Street. Please review and let me know of any feedback for the final issue. A schedule of quantities will follow later today or early next week.

Regards,

Andy Garcia
Contractor Engineer (Civil) | North Queensland Region | Far North District
Program Delivery And Operations | Department of Transport and Main Roads

Floor 7 | Cairns Corporate Tower | 15 Lake Street | Cairns Qld 4870
PO Box 6185 | Cairns Qld 4870
P: 07 4045 7112

NR

M: [andy.garcia@tmr.qld.gov.au](#)
E: andy.garcia@tmr.qld.gov.au
W: www.tmr.qld.gov.au

From: Andy Garcia
Sent: Friday, 27 October 2023 5:00 PM
To: Michael Z Ringer <Michael.Z.Ringer@tmr.qld.gov.au>
Cc: Richard P Sheedy <Richard.P.Sheedy@tmr.qld.gov.au>; David G Hamilton <david.g.hamilton@tmr.qld.gov.au>
Subject: RE: input required: pedestrian safety on Sheridan Street

Good afternoon all,

Please find attached the Road Safety Audit report as requested.

Please let me know of any feedback

Kind regards,

Andy Garcia
Contractor Engineer (Civil) | North Queensland Region | Far North District
Program Delivery And Operations | Department of Transport and Main Roads

Floor 7 | Cairns Corporate Tower | 15 Lake Street | Cairns Qld 4870
PO Box 6185 | Cairns Qld 4870
P: 07 4045 7112
M: NR
E: andy.garcia@tmr.qld.gov.au
W: www.tmr.qld.gov.au

From: Michael Z Ringer <Michael.Z.Ringer@tmr.qld.gov.au>
Sent: Tuesday, 10 October 2023 7:34 AM
To: Richard P Sheedy <Richard.P.Sheedy@tmr.qld.gov.au>; David G Hamilton <david.g.hamilton@tmr.qld.gov.au>;
Andy Garcia <andy.garcia@tmr.qld.gov.au>
Subject: RE: input required: pedestrian safety on Sheridan Street

RSA report covering all things in relation to road operations and safety at the crossing point (signed off by a TMR Senior Road Safety Auditor).

Michael Ringer
Principal Engineer (Civil) Delivery and Operations | North Queensland Region | Far North District
Program Delivery And Operations | Department of Transport and Main Roads

Floor 7 | Cairns Corporate Tower | 15 Lake Street | Cairns Qld 4870
PO Box 6185 | Cairns Qld 4870
P: (07) 40457182
M: NR
E: michael.z.ringer@tmr.qld.gov.au
W: www.tmr.qld.gov.au

From: Richard P Sheedy <Richard.P.Sheedy@tmr.qld.gov.au>
Sent: Tuesday, 10 October 2023 7:31 AM
To: David G Hamilton <david.g.hamilton@tmr.qld.gov.au>; Michael Z Ringer <Michael.Z.Ringer@tmr.qld.gov.au>;
Andy Garcia <andy.garcia@tmr.qld.gov.au>
Subject: RE: input required: pedestrian safety on Sheridan Street

Thanks Dave and Mike,

In terms of the scope, what is the breadth of the report on the 27th Oct?

Regards

Richard Sheedy

Manager (Delivery and Operations – Far North District) | Section North Queensland Region
Program Delivery and Operations Branch | Infrastructure Management and Delivery Division
Department of Transport and Main Roads

P: 07 4045 7107 | M: NR
Floor 7 | 15 Lake Street | Cairns Qld 4870
GPO Box 6185 | Cairns Qld 4870
richard.p.sheedy@tmr.qld.gov.au
www.tmr.qld.gov.au



.....
The Department of Transport and Main Roads acknowledges the Traditional Owners and Custodians of this land.
We also acknowledge their ancestors and Elders both past and present.
The Department of Transport and Main Roads is committed to reconciliation among all Australians.
.....

From: David G Hamilton <david.g.hamilton@tmr.qld.gov.au>
Sent: Tuesday, 10 October 2023 7:30 AM
To: Michael Z Ringer <Michael.Z.Ringer@tmr.qld.gov.au>; Richard P Sheedy <Richard.P.Sheedy@tmr.qld.gov.au>;
Andy Garcia <andy.garcia@tmr.qld.gov.au>
Subject: Re: input required: pedestrian safety on Sheridan Street

All,
Julianne has the history was going to follow up last I new.
Regards,
David

Get [Outlook for iOS](#)

From: Michael Z Ringer <Michael.Z.Ringer@tmr.qld.gov.au>
Sent: Monday, October 9, 2023 9:47:39 AM
To: Richard P Sheedy <Richard.P.Sheedy@tmr.qld.gov.au>; Andy Garcia <andy.garcia@tmr.qld.gov.au>
Cc: David G Hamilton <david.g.hamilton@tmr.qld.gov.au>
Subject: RE: input required: pedestrian safety on Sheridan Street

Andy has started on this today (desk top) and will attend Cairns next week to do the site visit and finalise the report.
Can we say the report will be completed by 27 October 2023?

Michael Ringer

Principal Engineer (Civil) Delivery and Operations | North Queensland Region | Far North District
Program Delivery And Operations | Department of Transport and Main Roads

Floor 7 | Cairns Corporate Tower | 15 Lake Street | Cairns Qld 4870
PO Box 6185 | Cairns Qld 4870
P: (07) 40457182
M: NR
E: michael.z.ringer@tmr.qld.gov.au
W: www.tmr.qld.gov.au

Sent: Saturday, 7 October 2023 12:36 PM
To: Michael Z Ringer <Michael.Z.Ringer@tmr.qld.gov.au>; Andy Garcia <andy.garcia@tmr.qld.gov.au>
Cc: David G Hamilton <david.g.hamilton@tmr.qld.gov.au>
Subject: FW: input required: pedestrian safety on Sheridan Street

Hi Mike and Andy,

Earlier in the year there was contact made from a Consultant traffic engineer (referred attached correspondence) regarding the pedestrian median fence along Sheridan Street.

The commitment from the department was to complete a safety audit or review of the appropriateness of the median fence.

There has been a pedestrian vs car incident in this location and is currently the subject of an FCI.

To complete the commitment of the audit of this centre median fence, can a road safety audit be completed on the centre median fence and its appropriateness.

Hammo may have some background on the origin of the fence if you are looking for a contact regarding the history of the fence.

Can you let me know the timeframe to complete a RSA, given that this correspondence came/went from the Mins office, the estimated timing to complete will need to be accurate (that is, under promise/over deliver estimating the delivery date).

Regards

Richard Sheedy

Manager (Delivery and Operations – Far North District) | Section North Queensland Region
Program Delivery and Operations Branch | Infrastructure Management and Delivery Division
Department of Transport and Main Roads

P: 07 4045 7107 | M:
Floor 7 | 15 Lake Street | Cairns Qld 4870
GPO Box 6185 | Cairns Qld 4870
richard.p.sheedy@tmr.qld.gov.au
www.tmr.qld.gov.au



The Department of Transport and Main Roads acknowledges the Traditional Owners and Custodians of this land. We also acknowledge their ancestors and Elders both past and present. The Department of Transport and Main Roads is committed to reconciliation among all Australians.

From: Machteld Z Smid <Machteld.Z.Smid@tmr.qld.gov.au>
Sent: Friday, 6 October 2023 2:11 PM
To: Richard P Sheedy <Richard.P.Sheedy@tmr.qld.gov.au>
Cc: Suzanne M Hunter <Suzanne.M.Hunter@tmr.qld.gov.au>; Hilary A Woodman <Hilary.A.Woodman@tmr.qld.gov.au>
Subject: input required: pedestrian safety on Sheridan Street

Hi Richard,

Please see attached corro about pedestrian safety on Sheridan Street at Cairns State High.

In previous correspondence to we have committed to a targeted review would be undertaken at this location.

Has this review happened and if so, can you provide some info about the outcomes.

Thanks.

Kind regards,

Maggie Smid

A/Senior Communications Advisor (Stakeholder Management - Far North District / Program Support) | North Queensland Region
Program Delivery and Operations Branch | Infrastructure Management and Delivery Division
Department of Transport and Main Roads

P: 07 40457326 | M: NR
Floor 6 | 15 Lake Street | Cairns Qld 4870
PO Box 6185 | Cairns Qld 4870
machteld.z.smid@tmr.qld.gov.au
www.tmr.qld.gov.au

Released under RTI - DTMR

Katherine A Camlin

From: Michael Z Ringer
Sent: Thursday, 23 November 2023 12:30 PM
To: Not Relevant
Cc: Mohammad Z Abdelrahman
Subject: Pedestrian facility removal - Sheridan Street at Cairns State High School
Attachments: 524879-5-10-05-SK-GA-0001-[0].pdf; 524879-5-10-05-SK-GA-0002-[0].pdf; 2023.11.22 BoQ - CCH (Ch. 724) mid-block ped crossing removal.xlsb

Hi NR

As discussed, we need to remove the pedestrian facility on Sheridan Street at Cairns State High School. We have the support of the school to do this, and have indicated to the school and local residents it will be done before school recommences for Term 1, 2024. Attached are the plans and schedule for these works.

We will send this to you as part of a contract to do this and the planned upgrade at Lyons Street / Mulgrave Road (not as urgent).


Just sending this to you know so you can plan the works at Sheridan Street.

We will get the contract document to you next week.

Thanks

Michael Ringer
Principal Engineer (Civil) Delivery and Operations | North Queensland Region | Far North District
Program Delivery And Operations | Department of Transport and Main Roads

Floor 7 | Cairns Corporate Tower | 15 Lake Street | Cairns Qld 4870
PO Box 6185 | Cairns Qld 4870
P: (07) 40457182
M: NR
E: michael.z.ringer@tmr.qld.gov.au
W: www.tmr.qld.gov.au



LEGEND

- NEW PEDESTRIAN FENCING
- ⊞ EXISTING SIGN
- EXISTING PEDESTRIAN FENCE

NOTES

1. All existing signs are to remain unless otherwise directed.
2. Fencing to be green galvanised steel mesh as per TMR Standard Drawing 1604.
3. Fence panels are to be 3000mm long and nominal 1200mm height. Posts are to be 1900mm long.
4. Adjust fence post/concrete footing spacing accordingly to avoid any potential conflict with all existing services.
5. All construction materials and workmanship shall be in accordance with the TMR standard drawings and specifications.
6. The locations of services have not been shown and no responsibility is taken for the accuracy nor the completeness of the information supplied. Works are not expected to impact services; however, it is the responsibility of the contractor to verify the position of all services on site prior to commencing construction activities.

Last Modified: 11 Nov 22, 2023 - 12:09pm XREFS: - MRR_Detail_A1.dwg; Boundaries.dwg

P2	100% Preliminary Design Review	22/11/23
P1	50% Preliminary Design Review	16/11/23
A	Issued For Construction	
Revisions/Descriptions		Date
Signatory: - RPEQ Full Name, Eng. Area and RPEQ No. or Full Name and Position Title		Date

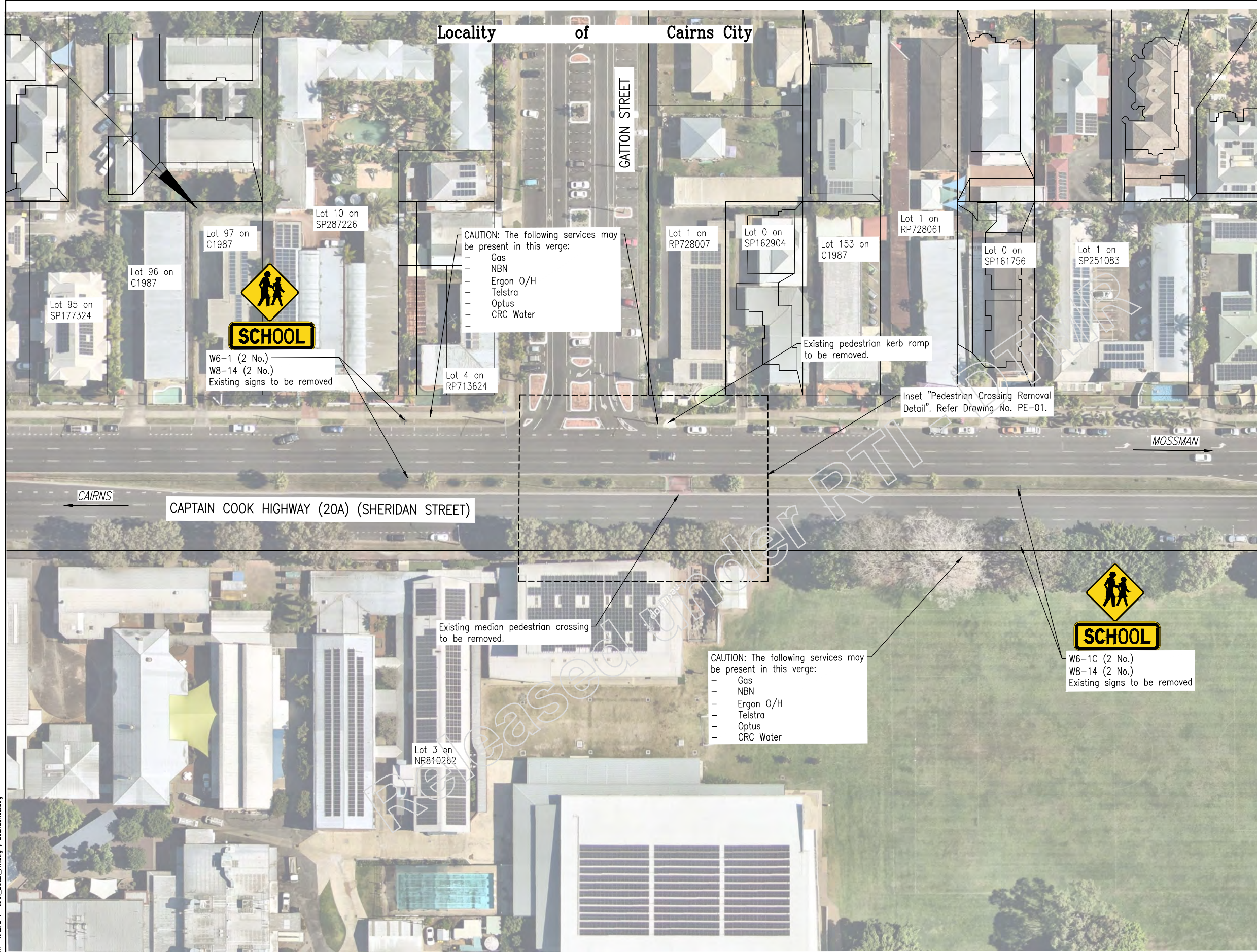
Associated Job Nos	Survey Data
	Horiz. Datum GDA 2020
Auxiliary Drg Nos	Horiz. Grid GDA 2020 MGA ZONE 55
	Height Datum
	Survey Books

CAIRNS REGION (274)				
CAPTAIN COOK HIGHWAY (20A) (CAIRNS - MOSSMAN)				
CTL CHGE 558-623				
Reference Points				
Preceding RP	Dist. to start of job (km)	From start to end of job	From end to Following RP	Following RP
20A/01	0.558	0.065	1.065	20A/01T
Through Chainage from 0.558 - 0.623km				

PEDESTRIAN CROSSING REMOVAL DETAIL	
ENGINEERING CERTIFICATION (RPEQ)	
PRELIMINARY	
22 November 2023	

Job No.	274/20A/XXXX
Contract No.	PE-0001P2
Drawing No.	PE-0001P2
Series Number	of

Locality of Cairns City



LEGEND

EXISTING SIGN

NOTES

- For details of existing median pedestrian crossing removal, refer to Drawing No. PE-01.
- All existing signs are to remain unless otherwise directed.
- All construction materials and workmanship shall be in accordance with the TMR standard drawings and specifications.
- The locations of services have not been shown and no responsibility is taken for the accuracy nor the completeness of the information supplied. Works are not expected to impact services, however, it is the responsibility of the contractor to verify the position of all services on site prior to commencing construction activities.

Last Modified: 11 Nov 22, 2023 12:07pm XREFS: - MRR_Detail_A1.dwg; Boundaries.dwg

P2	100% Preliminary Design Review	22/11/23
P1	50% Preliminary Design Review	16/11/23
Revisions/Descriptions		Date
Signatory: - RPEQ Full Name, Eng. Area and RPEQ No. or Full Name and Position Title		Date

Associated Job Nos	Survey Data
	Horiz. Datum: GDA 2020
Auxiliary Drg Nos	Horiz. Grid: GDA 2020 MGA_ZONE 55
	Height Datum
	Survey Books

CAIRNS REGION (274)				
CAPTAIN COOK HIGHWAY (20A) (CAIRNS - MOSSMAN)				
CTL CHGE 575 - 900				
Reference Points				
Preceding RP	Dist. to start of job (km)	From start to end of job	From end to Following RP	Following RP
20A/01	0.575	0.325	0.788	20A/01T
Through Chainage from 0.575 - 0.900km				

GENERAL ARRANGEMENT	
ENGINEERING CERTIFICATION (RPEQ)	
PRELIMINARY	
22 November 2023	

Job No.	274/20A/XXXX
Contract No.	GA-0001P2
Drawing No.	GA-0001P2
Series Number	of

Hilary A Woodman

From: Hilary A Woodman
Sent: Thursday, 26 April 2018 9:21 AM
Subject: Pedestrian and Cyclist safety improvement works on Sheridan Street (Captain Cook Highway)

Dear Stakeholder

The Department of Transport and Main Roads would like to advise you about upcoming works improve pedestrian and cyclist safety along Sheridan Street (Captain Cook Highway) from **3 May 2018**. The works will involve:

- Installing fencing on median strips between Gatton Street and McKenzie Street.
- Providing designated pedestrian crossings through the median strips at locations north of Gatton Street, south of Charles Street and between Thomas and Charles Streets.
- Painting green cycle lane markings at various intersections from Charles Street to Aeroglen Drive to highlight the cycle lanes at these intersections.

As part of construction of the designated pedestrian crossings, there will be permanent removal of some parking bays along Sheridan Street at these locations.

The works will be carried out as a combination of day and night works to minimise the impact on nearby businesses, residents and road users. Crews will be on-site between 6 am and 6 pm for day works and between 6 pm and 6 am for night works. Installation of signage at the beginning and end of the works will be carried out as day works, with the majority of the works will be carried out at night. Night works will start from Sunday 13 May 2018 and the works are expected to take fourteen weeks to complete, weather permitting.

Nearby residents and businesses may experience bright lights during the night works, and noise associated with the works, such as the sound of trucks, heavy machinery and vibrations while the work is carried out. The Contractor will take all reasonable and practicable actions to minimise impacts on nearby residents and businesses.

For the safety of road users and maintenance crews, changed traffic conditions will be in place including temporary speed limit reductions, and single lane operation under coordination of traffic controllers while the works are carried out. Road users should expect minor delays and plan their journeys accordingly.

Variable Message Signs (VMS) will be in place on the approaches to the work site to ensure motorists are aware of the changed traffic conditions. Changes in dates due to poor weather will be posted on the VMS.

More information about road conditions across Queensland's state-controlled road network is available via the www.QLDTraffic.qld.gov.au website or 13 19 40 Information services.

If you require further information in relation to these works please contact me by email at cairns.office@tmr.qld.gov.au or by telephone on 4045 7191.

Kind regards,

Hilary Woodman
Communications Support Officer | Far North District | North Queensland Region
Program Delivery & Operations | Department of Transport and Main Roads

Floor 4 | Cairns Corporate Tower | 15 Lake Street | Cairns Qld 4870
PO Box 6185 | Cairns Qld 4870
P: (07) 4045 7144
E: cairns.office@tmr.qld.gov.au
W: www.tmr.qld.gov.au

Memorandum

Our ref
Your ref
Date 25/02/2019

To Arunav Kakati, Chris Wood, Kent Barnes
Subject **Captain Cook Highway (CCH) High Risk Roads (HRR) 25 February 2019.**

Present: Jade Wicks (JW), Communication Support Officer
Chris Wood (CW), Project Manager
NR Principal, Cairns State High School (CSHS)

Location: Cairns State High School, Captain Cook Highway, Cairns.

Summary: CZ is happy for tree to be removed and supports the proposed works.

JW- It is important to TMR to engage with our stakeholders and we appreciate the time you have taken to meet with us. Today we would like to discuss plans we have for Sheridan Street and to seek your input. Safety is the number one priority for TMR. I'd also like to take the time today to discuss how TMR has engaged with you in the past and how you would like us to engage with you in the future.

CW- Outlined upcoming plans for the pedestrian refuge and changes that are proposed to the no standing zone and the refuge in the centre of the road (installation of solar lights). One tree would be impacted as it blocks visibility for the pedestrians and vehicles.

JW- Discussed driver behaviour and the proposed changes would make it safer for pedestrians, who are predominately CSHS students.

CZ- You can remove the tree. One tree came out recently and was removed by CSHS. The trees cause damage to the footpath and drop bark and leaves everywhere, which clog up the gutter. The trees have no significance to CSHS and detract from the building. I'm happy for the tree to go.

CZ- I have no issue with the changes to the no standing zone and think the lights in the middle are a good idea. I have no concerns with the concrete in the centre of the median strip and happy to be notified when works go ahead.

JW- How would you like us to engage with you in the future for upcoming works? Recently I sent a notification for works to Upward Street. Unfortunately, due to the weather, these works were postponed, but we are seeking to complete these works with minimal impact to the school. When these works proceed how would you like me to notify the school?

CZ-- I have been really happy with the way I have been engaged by TMR. I always receive the notifications and share them in the newsletter and on our Facebook. We receive up to two weeks' notice and I am happy to receive emails for upcoming works. I am happy for the engagement to continue in the same way, as it has worked so far. TMR have considered the schools needs when completing work in the past.

JW- Thank you for your time and your feedback. It is very much appreciated.

Jade Wicks
Communications Support Officer

Released under RTI - DTMR

154510

Event Type
Date and Time
Location
Summary
Interaction Details

Email in
15/6/2022 3:41 pm
Captain Cook Highway and Gatton Street intersection
Enquiry about safety at pedestrian crossing on CCH near Gatton Street
Att: FNQ Road Safety/Road Corridor Team

I am reaching out as a concerned citizen in relation to a pedestrian crossing that is situated along Sheridan Street, Cairns, near the intersection with Gatton Street. Not Relevant

Not Relevant

NR that this crossing was designed and implemented for kids, and as a minimum, a school zone speed restriction was NOT included along Sheridan Street.

Not Relevant

Team
Response/Actions

I hope you will urgently pass this onto the relevant department for their consideration and action.

Interim response sent 11 July 2022

Dear NR

Thank you for your email about the pedestrian crossing on Captain Cook Highway (Sheridan Street) near Gatton Street, Cairns. The Department of Transport and Main Roads (TMR) welcomes community feedback and appreciates the time you have taken to write to us.

Following your enquiry, TMR is investigating the pedestrian crossing at this location and will provide you with more

Released under RTI - DTMR

information once it is available.

I trust this information is of assistance.

Final Response sent 24 January 2023:

Dear NR

Thank you for your enquiry about the pedestrian facility on Captain Cook Highway (Sheridan Street) at Gatton Street.

Please see attached my response.

Yours sincerely

Richard Sheedy
Manager (Delivery and Operations – Far North District) | Section North Queensland Region
Program Delivery and Operations Branch | Infrastructure Management and Delivery Division
Department of Transport and Main Roads

Issues

.Infrastructure type:Roads, .Reporting:General Enquiry, Issues:DESIGN ISSUES AND IMPACTS:Safety(0), Issues:DESIGN ISSUES AND IMPACTS:Pedestrian provisions(0), Issues:CONSULTATION:General enquiries or comments

End Date

24/1/2023 3:41 pm

Address

ReferenceID

154510

Projects

PDO_Far North BAU

Team Members

1005

Properties

Not Relevant

Stakeholders

Released under RTI - DTMR

Hilary A Woodman

From: Cairns.Office
Sent: Thursday, 4 January 2024 1:37 PM
Subject: Roadworks notice: Captain Cook Highway (Sheridan Street), near Gatton Street

Dear Stakeholder

I am writing with an update to the works the Department of Transport and Main Roads (TMR) will carry out to close the pedestrian refuge on the Captain Cook Highway (Sheridan Street) near Gatton Street to improve safety.

Due to Ex-Tropical Cyclone Jasper, works were unable to be carried out in mid-December 2023 as previously planned. The works will now commence from **Monday 8 January 2024** and are expected to take one week to complete, weather and construction conditions permitting.

Crews will be onsite between 9 am and 3 pm. For the safety of road users and maintenance crews, changed traffic conditions will be in place, including reduced speed limits and lane closures under coordination of traffic controllers during the works.

Variable Message Signs (VMS) will be in place on the approaches to the work site to ensure motorists are aware of the changed traffic conditions. Changes in dates due to poor weather will be posted on the VMS.

Following completion of the works, pedestrians are encouraged to cross the Captain Cook Highway using the signalised pedestrian crossings at Grove Street and Upward Street intersections.

If you require further information about these works, please do not hesitate to contact me by email at cairns.office@tmr.qld.gov.au or by telephone on 4045 7144.

Kind regards,

Hilary
Stakeholder Management – Far North District
Program Delivery and Operations Branch | Infrastructure Management and Delivery Division
Department of Transport and Main Roads

P: 07 4045 7144
Floor 4 | Cairns Corporate Tower | 15 Lake Street | Cairns Qld 4870
PO Box 6185 | Cairns Qld 4870
cairns.office@tmr.qld.gov.au
www.tmr.qld.gov.au

Hilary A Woodman

From: Cairns.Office
Sent: Tuesday, 28 November 2023 12:14 PM
Subject: Roadworks notice: Captain Cook Highway (Sheridan Street), near Gatton Street

Categories: DMS

Dear Stakeholder

I am writing to advise the Department of Transport and Main Roads (TMR) will carry out works to close the pedestrian refuge on the Captain Cook Highway (Sheridan Street) near Gatton Street to improve safety.

Works will be carried out from **Monday 11 December 2023** and will take about one week to complete, weather and construction conditions permitting.

Crews will be onsite between 6 am and 6 pm. For the safety of road users and maintenance crews, changed traffic conditions will be in place, including reduced speed limits and lane closures under coordination of traffic controllers during the works.

Variable Message Signs (VMS) will be in place on the approaches to the work site to ensure motorists are aware of the changed traffic conditions. Changes in dates due to poor weather will be posted on the VMS.

Following completion of the works, pedestrians are encouraged to cross the Captain Cook Highway using the signalised pedestrian crossings at Grove Street and Upward Street intersections.

If you require further information about these works, please do not hesitate to contact me by email at cairns.office@tmr.qld.gov.au or by telephone on 4045 7144.

Kind regards,

Hilary
Stakeholder Management – Far North District
Program Delivery and Operations Branch | Infrastructure Management and Delivery Division
Department of Transport and Main Roads

P: 07 4045 7144
Floor 4 | Cairns Corporate Tower | 15 Lake Street | Cairns Qld 4870
PO Box 6185 | Cairns Qld 4870
cairns.office@tmr.qld.gov.au
www.tmr.qld.gov.au



Department of
Transport and Main Roads

Enquiries 4045 7144

24 January 2023

Not Relevant

Dear NR

Thank you for your enquiry and safety assessment of the pedestrian facility on Captain Cook Highway (Sheridan Street) at Gatton Street. Apologies for the delay in receiving a response.

TMR appreciates you raising your safety concerns with the pedestrian facility at this location and advises a targeted review of this area where pedestrians cross will be undertaken. This will take into account the elements that make up the crossing location, and if deemed necessary will submit an application for funding for works.

In addition to this, TMR is also progressing planning for a program of road upgrades on the Captain Cook Highway (CCH) between Cairns and Smithfield. Upgrades will include improved safety, increased capacity and connectivity improvements on this section of the highway. Master planning, including a staged approach for the upgrades, is expected to be complete by mid-to-late 2023. A detailed program of construction timeframes will be developed once the staging options have been finalised.

This section along CCH at Gatton Street, including the pedestrian facility, is being reviewed as part of the CCH Cairns CBD to Smithfield project. TMR is consulting with Cairns State High School about pedestrian movements as part of the project and any identified changes to the pedestrian facility will be considered in the planning phase.

In the meantime, TMR will continue to monitor the area for safety.

If you would like further information, please contact me by phone to 4045 7144 or email to cairns.office@tmr.qld.gov.au.

I trust this information is of assistance.

Yours sincerely

Not Relevant

Richard Sheedy
Manager (Delivery & Operations)

Program Delivery and Operations
North Queensland Region
Floor 8 Cairns Corporate Tower
15 Lake Street Cairns
PO Box 6185 Cairns Qld 4870

Telephone +61 7 4045 7144
Website www.tmr.qld.gov.au
Email cairns.office@tmr.qld.gov.au
ABN 39 407 690 291

Traffic Incident 23QRS003791I

Status:	Completed	Incident Category:	2
Incident Type:	Crash	Region:	Far North
Details:	20A - CRASH (Single Vehicle v Pedestrian)		
		Classification:	Primary Crash

Event Metrics

Start Time:	31/08/2023 3:20PM	Initiated by:	NR
Verified Time:		Assigned To:	
Incident Cleared:		Assistance. Req.:	
Normal Flow:		Assistance. Arr.:	
End Time:	31/08/2023 4:03PM	Police Ref. No:	
Completed By:	NR		

Location

Location Type:	Road
Road:	SHERIDAN STREET
Direction:	N/A
Suburb:	CAIRNS NORTH
Road Owner:	Main Roads
Location Details:	Ch 0.8 / Near Gatton St
Primary Camera:	

Crash Details

Collision With/Involving: Road Infrastructure: No Vegetation: No Pedestrian: Yes Cyclist: No Animal: None

Resulting In: QAS Attended: Yes QFRS Attended: Yes FCU Attended: No Hazmat: No QPS Attended: Yes Spill:

No. Vehicles Involved: 1 No. People Injured: No. of Fatalities: Armis DCA Code:

Vehicles Involved

VehicleType	TowingRequired	Carriageway	Rolled Over	Reg. No	State	Manufacturer	Colour
		On Carriageway	No		Qld		

Network Impact

Delay Expectation:	Unknown Traffic Impact	Blockage Type:	Partially Blocked	No.Lanes Blocked:	
Weather:	Unknown	Lateral Position:	Unknown	Opp. Link Affected:	No
		Diversion Required:	No	Opp. Lanes Blocked:	

Traffic Incident 23QRS003791I

Notifications

<u>Time Occurred</u>	<u>Time Logged</u>	<u>Source/Destination</u>	<u>Direction</u>	<u>Contact</u>	<u>Contact Number</u>
31/08/2023 3:20PM	31/08/2023 3:20PM	STREAMS	Incoming		

Details: 20A - CRASH (Single Vehicle v Pedestrian)

<u>Time Occurred</u>	<u>Time Logged</u>	<u>Source/Destination</u>	<u>Direction</u>	<u>Contact</u>	<u>Contact Number</u>
31/08/2023 3:22PM	31/08/2023 3:22PM	STREAMS	Incoming	COV - QPS	

Details: VEH V PEDESTRIAN

<u>Time Occurred</u>	<u>Time Logged</u>	<u>Source/Destination</u>	<u>Direction</u>	<u>Contact</u>	<u>Contact Number</u>
31/08/2023 3:22PM	31/08/2023 3:22PM	CCTV	Outgoing	CCTV @ Grove # 95	

Details: Monitoring the incident through CCTV @ Grove St - QAS on site - 2 lanes now blocked

<u>Time Occurred</u>	<u>Time Logged</u>	<u>Source/Destination</u>	<u>Direction</u>	<u>Contact</u>	<u>Contact Number</u>
31/08/2023 3:22PM	31/08/2023 3:22PM	EPS	Outgoing	EPS	NR

Details: Single vehicle Crash Sheridan Street (Captain Cook Highway) Cairns North ,In between Gatton St and Grove St, Lane or lanes reduced, Outbound towards Grove St, Emergency services are on scene/en-route.

<u>Time Occurred</u>	<u>Time Logged</u>	<u>Source/Destination</u>	<u>Direction</u>	<u>Contact</u>	<u>Contact Number</u>
31/08/2023 3:26PM	31/08/2023 3:26PM	CCTV	Outgoing	CCTV @ Grove # 95	

Details: QPS & tow truck on site.

<u>Time Occurred</u>	<u>Time Logged</u>	<u>Source/Destination</u>	<u>Direction</u>	<u>Contact</u>	<u>Contact Number</u>
31/08/2023 3:32PM	31/08/2023 3:32PM	EPS	Outgoing	EPS UPDATED	NR

Details: Single vehicle Crash Sheridan Street (Captain Cook Highway) Cairns North ,In between Gatton St and Grove St, Single lane in operation, Outbound towards Grove St, Emergency services are on scene/en-route.

<u>Time Occurred</u>	<u>Time Logged</u>	<u>Source/Destination</u>	<u>Direction</u>	<u>Contact</u>	<u>Contact Number</u>
31/08/2023 3:33PM	31/08/2023 3:33PM	CCTV	Outgoing	CCTV @ Grove # 95	

Details: QFES on site

<u>Time Occurred</u>	<u>Time Logged</u>	<u>Source/Destination</u>	<u>Direction</u>	<u>Contact</u>	<u>Contact Number</u>
31/08/2023 3:37PM	31/08/2023 3:37PM	CCTV	Outgoing	CCTV @ Grove # 95	

Details: 2 x lanes now opened - 1 x lane blocked

<u>Time Occurred</u>	<u>Time Logged</u>	<u>Source/Destination</u>	<u>Direction</u>	<u>Contact</u>	<u>Contact Number</u>
31/08/2023 3:38PM	31/08/2023 3:38PM	CCTV	Outgoing	Scanner - QFES	

Details: Pedestrian has been transported to hospital by QAS

<u>Time Occurred</u>	<u>Time Logged</u>	<u>Source/Destination</u>	<u>Direction</u>	<u>Contact</u>	<u>Contact Number</u>
31/08/2023 3:39PM	31/08/2023 3:39PM	EPS	Outgoing	EPS UPDATED	NR

Details: Single vehicle Crash Sheridan Street (Captain Cook Highway) Cairns North ,In between Gatton St and Grove St, Lane or lanes reduced, Outbound towards Grove St, Emergency services are on scene/en-route.

<u>Time Occurred</u>	<u>Time Logged</u>	<u>Source/Destination</u>	<u>Direction</u>	<u>Contact</u>	<u>Contact Number</u>
31/08/2023 4:02PM	31/08/2023 4:02PM	CCTV	Outgoing	CCTV @ Grove # 95	

Details: Emergency Services have now left the scene - crash cleared

<u>Time Occurred</u>	<u>Time Logged</u>	<u>Source/Destination</u>	<u>Direction</u>	<u>Contact</u>	<u>Contact Number</u>
31/08/2023 4:03PM	31/08/2023 4:03PM	EPS	Outgoing	EPS	NR

Details: EPS Archived

Traffic Incident 23QRS003791I

Linked Incident/Faults

<u>Identifier</u>	<u>Type</u>	<u>Time Logged</u>	<u>Details</u>
-------------------	-------------	--------------------	----------------

Released under RTI - DTMR