















Bruce Highway (Ingham—Innisfail), Gairloch Floodway, improve safety

Legend

- | | | | |
|---|---------------------------------|---|---|
|  | New bitumen road / bridge |  | Gairloch lagoon |
|  | Existing bitumen road |  | Typical carriageway batter slopes |
|  | Existing / proposed trees |  | Existing property boundaries / easement |
|  | Property / maintenance accesses |  | Resumption boundaries |
|  | Revegetation area |  | Cane field edge |
|  | Rock protection |  | Cane rail track |
|  | Heavy machinery crossing |  | Channel / creek flow |

