Bribie Island Bridge Upgrade

October 2026

Preferred design layout

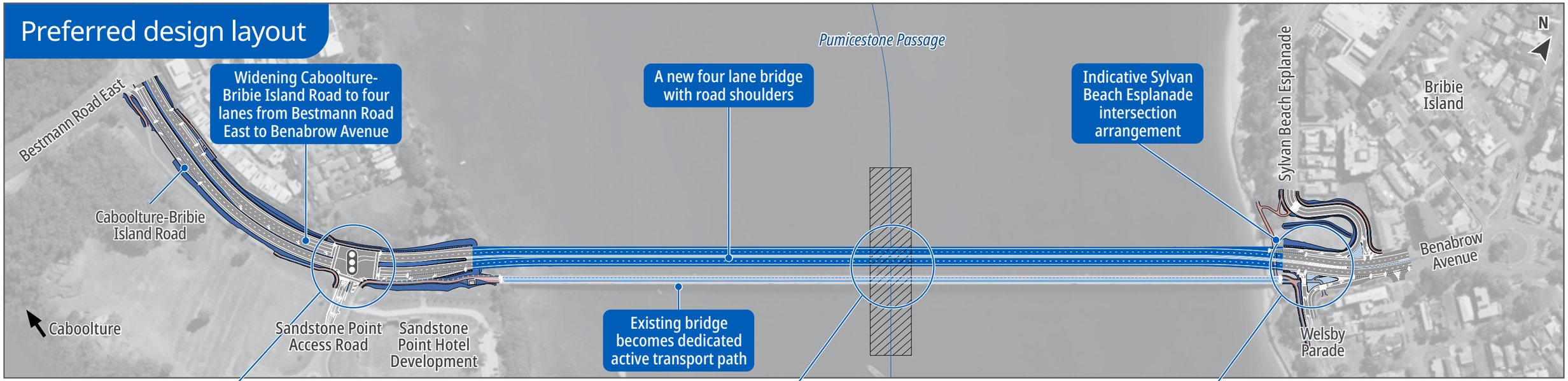

This design layout is subject to further development as design progresses

Traffic signals with pedestrian crossings at Sandstone Point access. Traffic can transfer between carriageway at this intersection if diversion is required during incidents, emergencies or maintenance

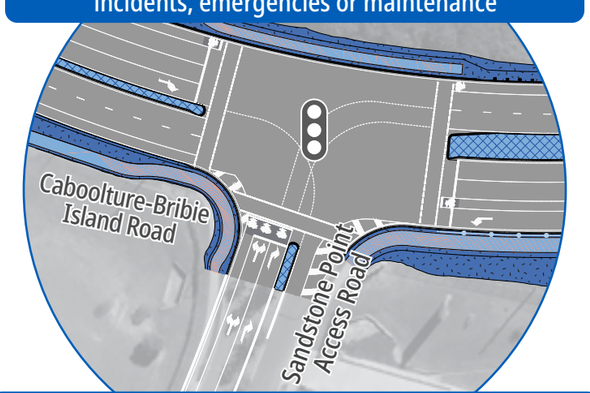

Caboolture-Bribie Island Road: Eastbound - two through lanes and longer storage for dedicated right-turn lane to Sandstone Point Hotel. Westbound - two through lanes and a dedicated left-turn lane to Sandstone Point Hotel



New bridge is up to 4m higher than the existing bridge at its highest point (near mid-channel). Pelican perches will overhang the water

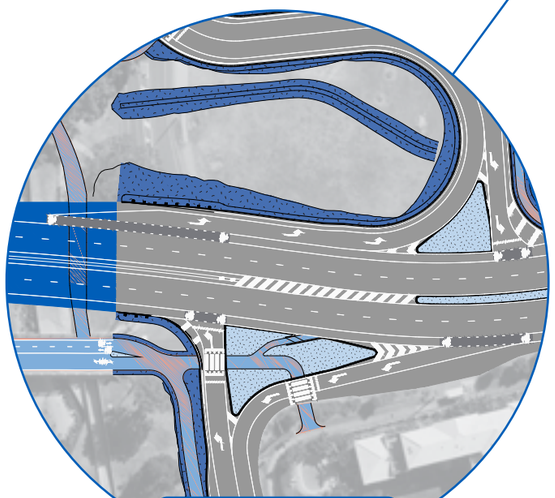

Pedestrian facility improvements will be investigated during the design stage

Project benefits

- Improved safety
- Improved reliability
- Improved resilience
- Improved emergency access
- Improved active transport connections
- Supports future growth

Legend

- New bridge
- Turf
- Pavement
- Traffic signals
- Active transport path
- Navigation channel
- Concrete median/island
- Landscaped median/island

DELIVERING FOR QUEENSLAND

Queensland Government

26_0053C