
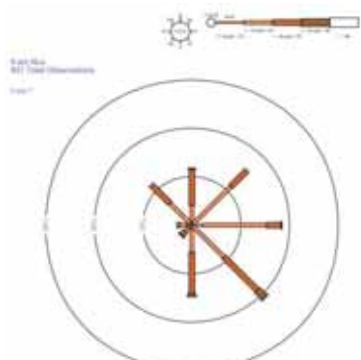
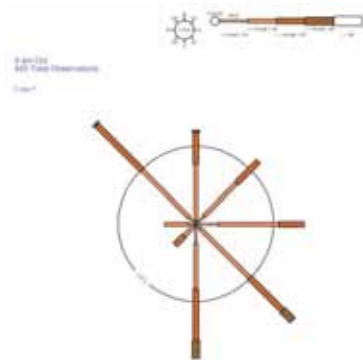



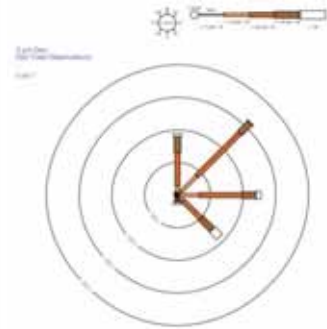


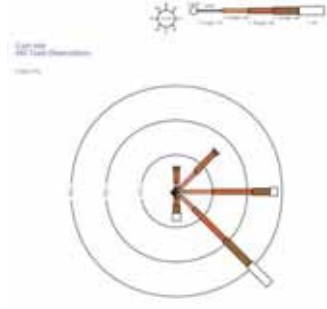
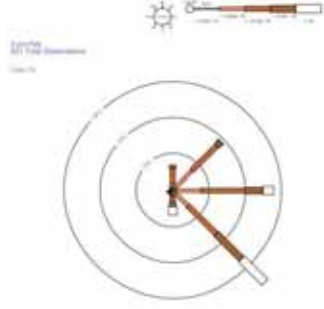
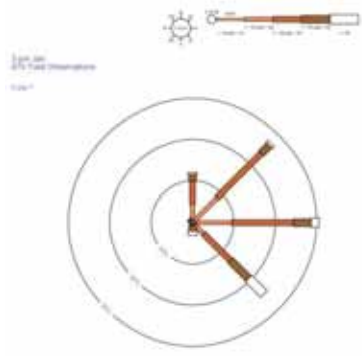


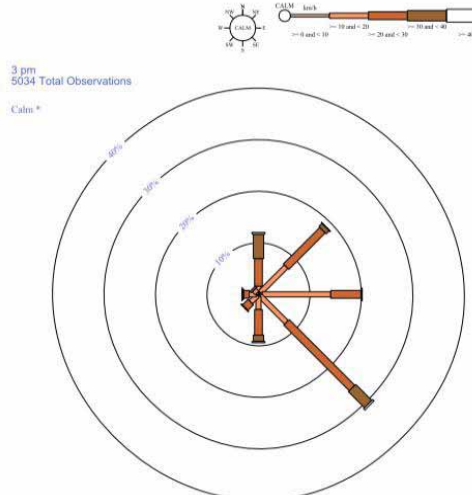
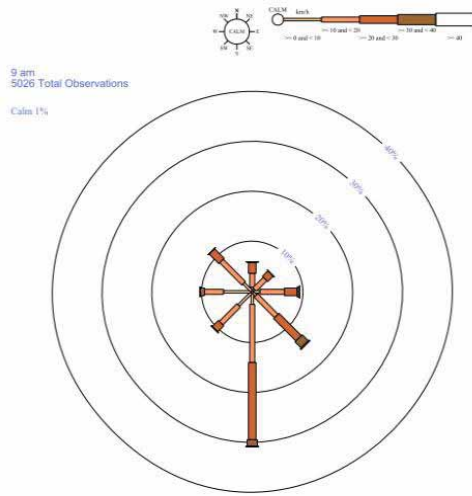
Appendix N

Wind speed data

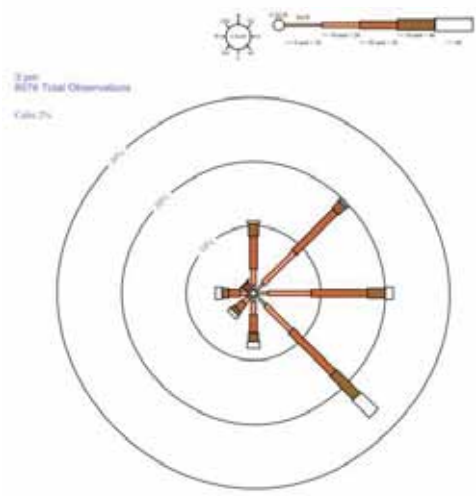








Appendix A: 9 am (left) and 3 pm (right) monthly windrose plots from BoM Maroochydore Aero weather station



Appendix A: 9 am (left) and 3 pm (right) monthly windrose plots from BoM Caloundra Signal Station weather station.