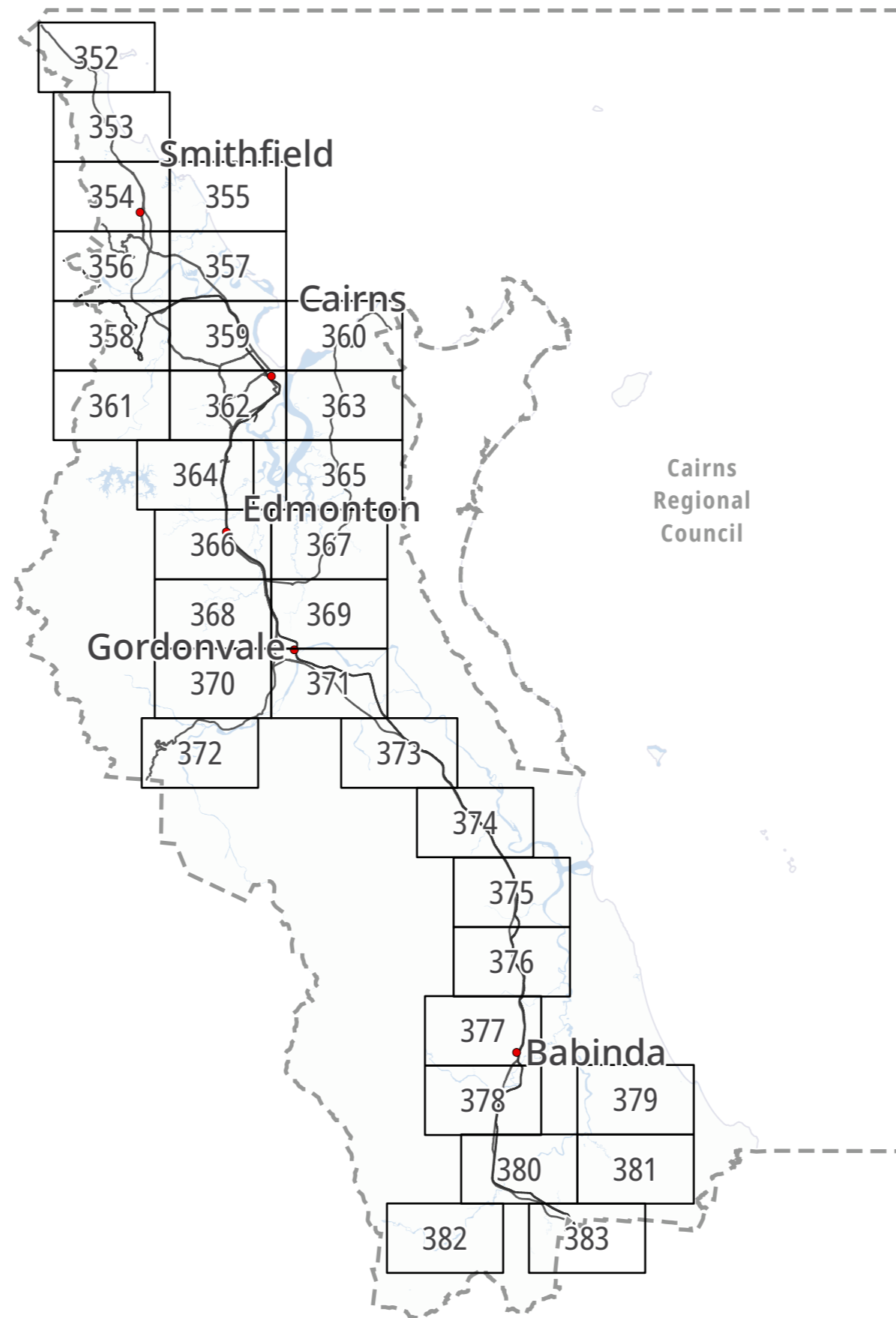


Queensland Principal Cycle Network

Cairns Regional Council

May 2026



Queensland Principal Cycle Network Map 352


BUCHAN

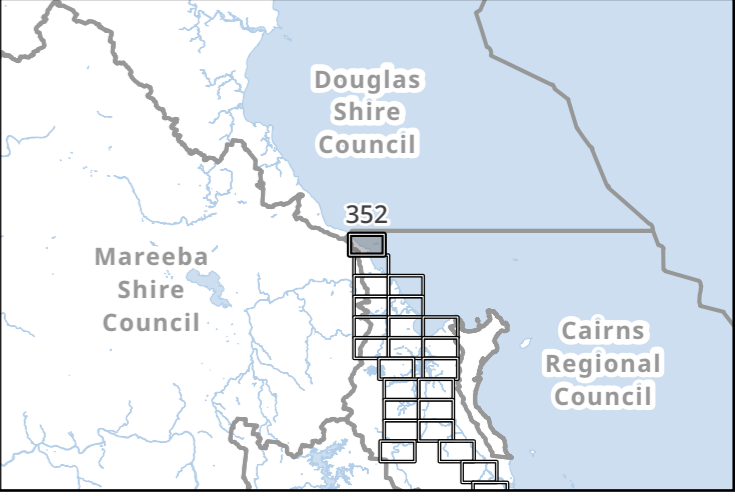
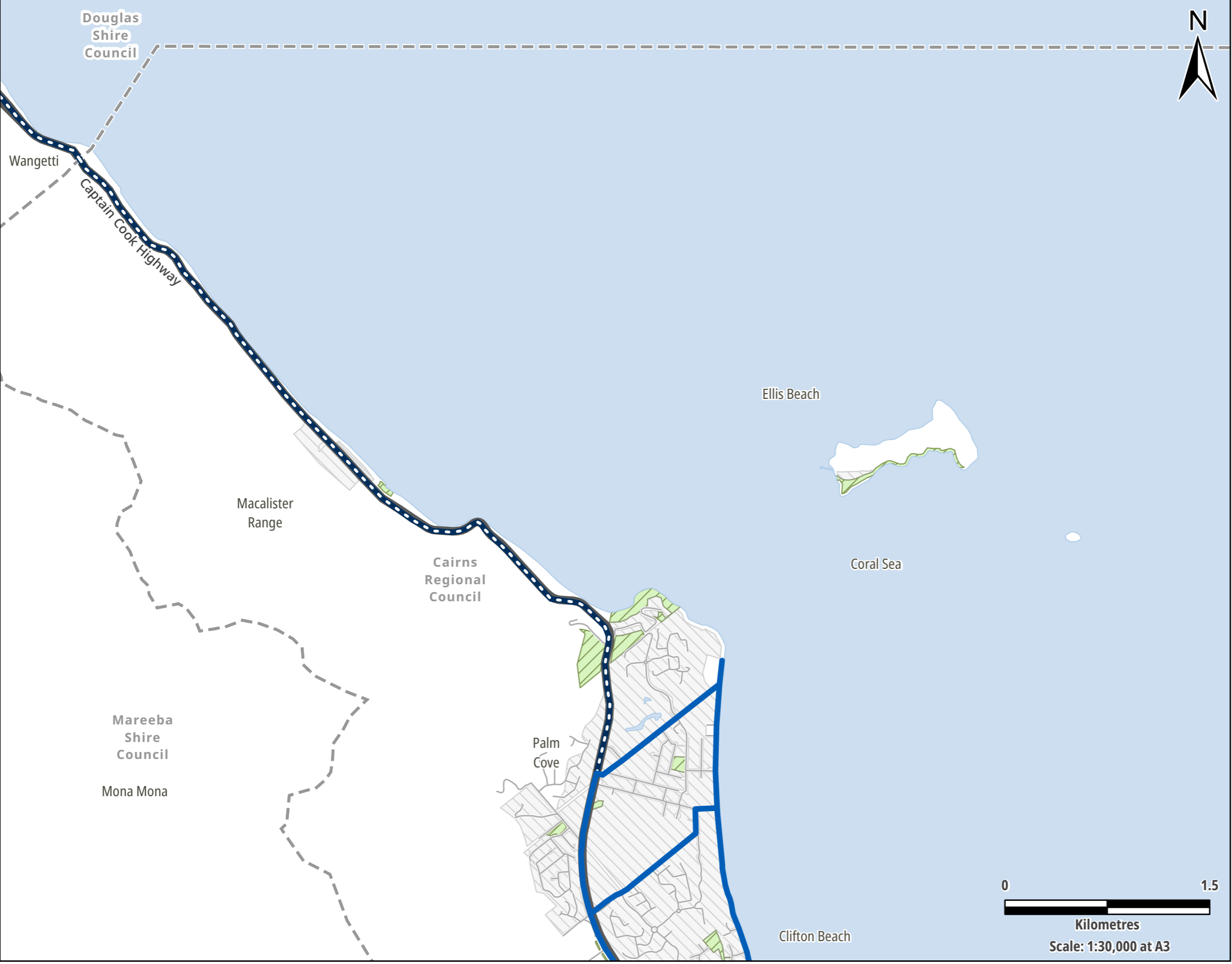
CAIRNS REGIONAL COUNCIL

The routes shown are indicative and exist to guide further planning that will determine the precise routes and design of cycle facilities.

Disclaimer: While every care is taken to ensure the accuracy of this data, Transport and Main Roads and/or the State Government makes no representation or warranties about its accuracy, reliability, completeness or suitability for any particular purpose and disclaims all responsibility and all liability (including without limitation, liability in negligence) for all expenses, losses, damages (including indirect or consequential damage) and costs which you might incur as a result of the data being inaccurate or incomplete in any way and for any reason.

LEGEND

-  Principal Route
-  Future Principal Route
-  Tourism Route
-  Major Airport
-  Railway Station
-  Railway Line
-  State-controlled Road
-  Major Road (Locally-controlled)
-  Other Local Road
-  Local government boundaries
-  Urban Area
-  Recreation / Open Space
-  Waterway / Waterbody



Queensland Principal Cycle Network Map 353








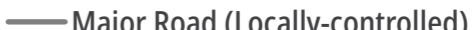





CLIFTON BEACH

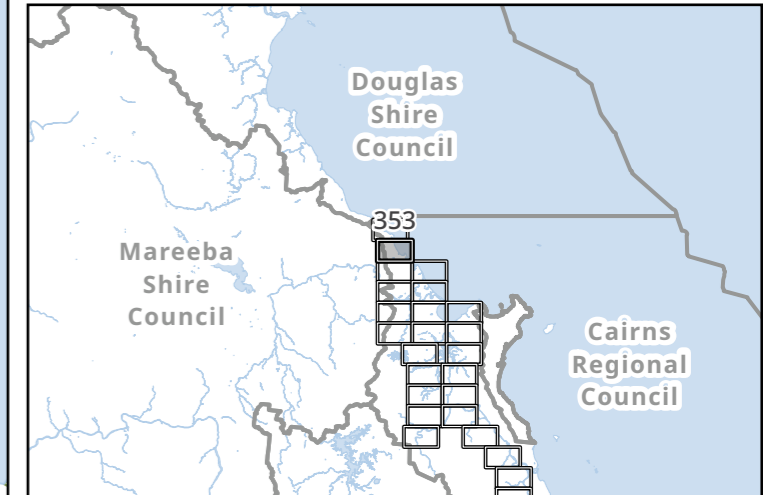
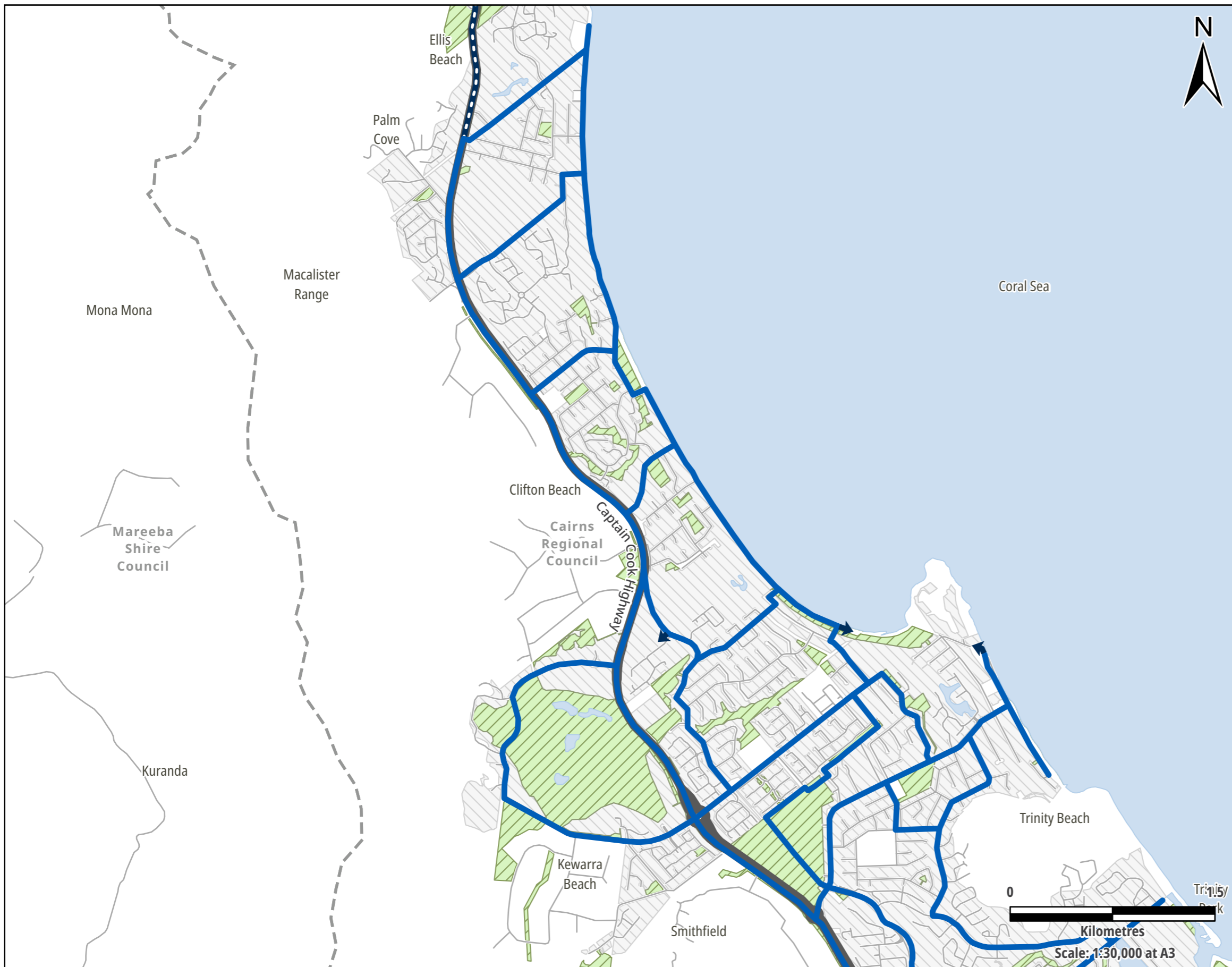
CAIRNS REGIONAL COUNCIL

The routes shown are indicative and exist to guide further planning that will determine the precise routes and design of cycle facilities.

Disclaimer: While every care is taken to ensure the accuracy of this data, Transport and Main Roads and/or the State Government makes no representation or warranties about its accuracy, reliability, completeness or suitability for any particular purpose and disclaims all responsibility and all liability (including without limitation, liability in negligence) for all expenses, losses, damages (including indirect or consequential damage) and costs which you might incur as a result of the data being inaccurate or incomplete in any way and for any reason.

LEGEND

-  Principal Route
-  Future Principal Route
-  Tourism Route
-  Major Airport
-  Railway Station
-  Railway Line
-  State-controlled Road
-  Major Road (Locally-controlled)
-  Other Local Road
-  Local government boundaries
-  Urban Area
-  Recreation / Open Space
-  Waterway / Waterbody



Queensland Principal Cycle Network Map 354








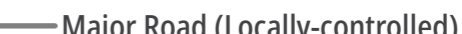





TRINITY PARK

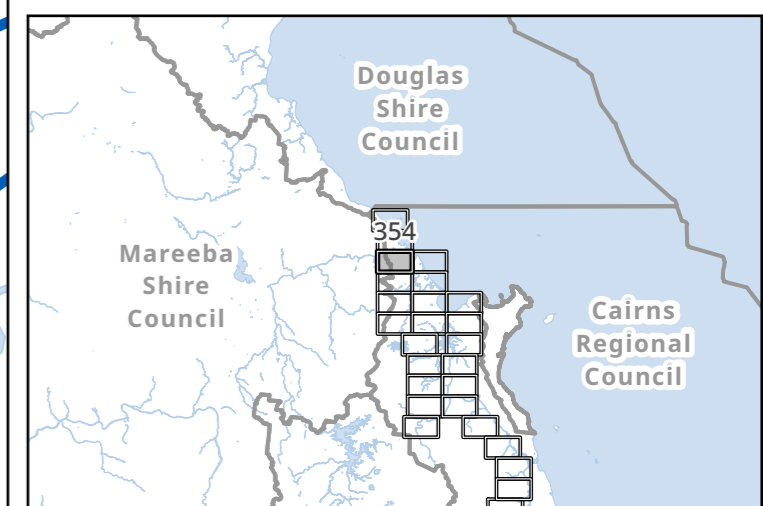
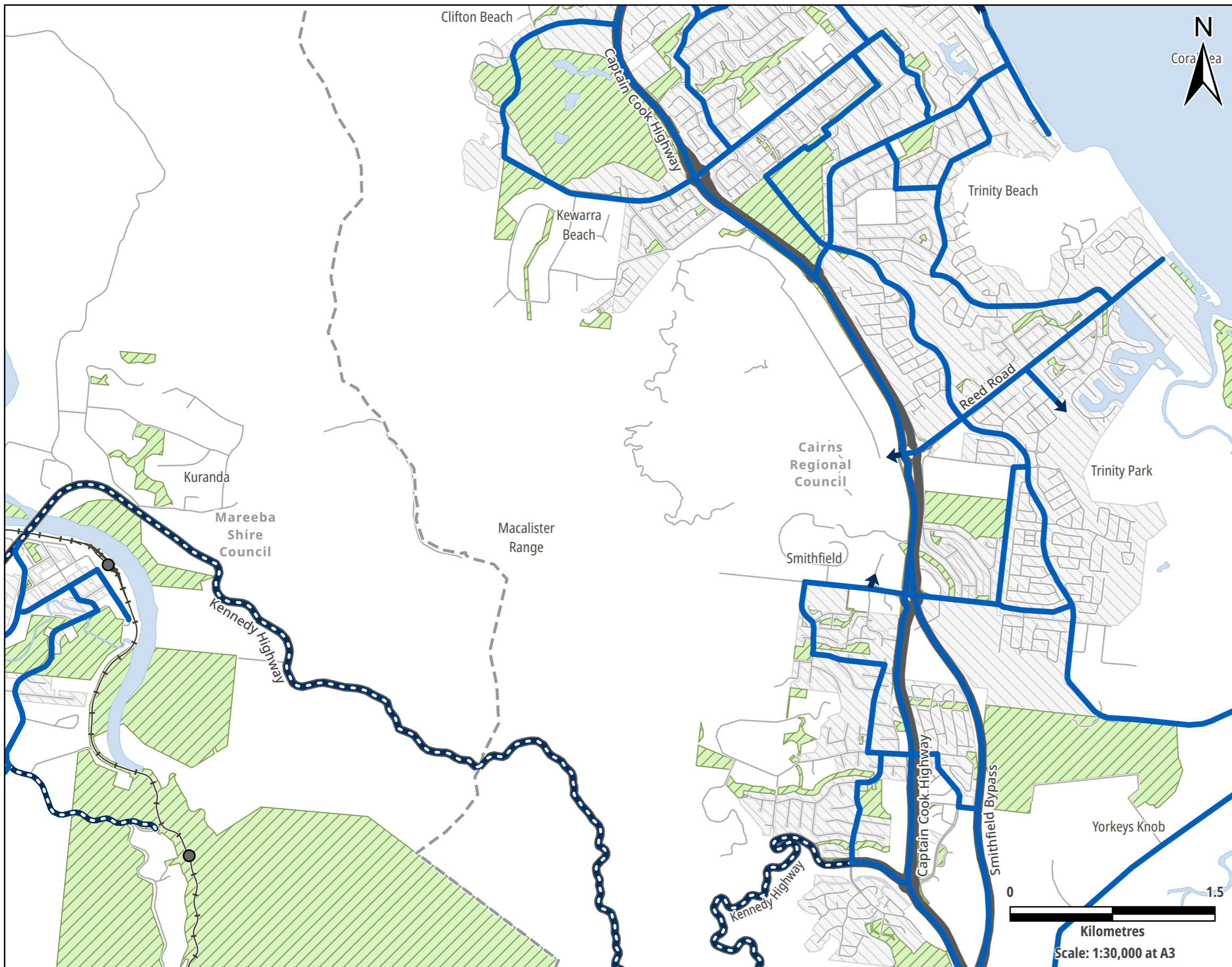
CAIRNS REGIONAL COUNCIL

The routes shown are indicative and exist to guide further planning that will determine the precise routes and design of cycle facilities.

Disclaimer: While every care is taken to ensure the accuracy of this data, Transport and Main Roads and/or the State Government makes no representation or warranties about its accuracy, reliability, completeness or suitability for any particular purpose and disclaims all responsibility and all liability (including without limitation, liability in negligence) for all expenses, losses, damages (including indirect or consequential damage) and costs which you might incur as a result of the data being inaccurate or incomplete in any way and for any reason.

LEGEND

-  Principal Route
-  Future Principal Route
-  Tourism Route
-  Major Airport
-  Railway Station
-  Railway Line
-  State-controlled Road
-  Major Road (Locally-controlled)
-  Other Local Road
-  Local government boundaries
-  Urban Area
-  Recreation / Open Space
-  Waterway / Waterbody



Queensland Principal Cycle Network Map 355








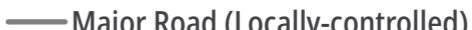





YORKEYS KNOB

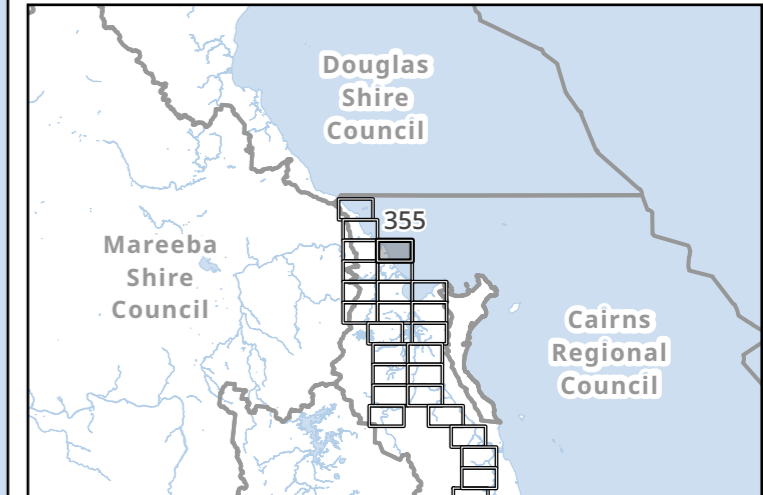
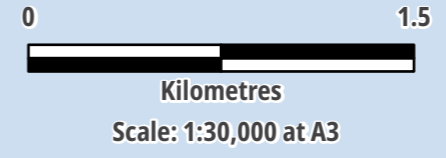
CAIRNS REGIONAL COUNCIL

The routes shown are indicative and exist to guide further planning that will determine the precise routes and design of cycle facilities.

Disclaimer: While every care is taken to ensure the accuracy of this data, Transport and Main Roads and/or the State Government makes no representation or warranties about its accuracy, reliability, completeness or suitability for any particular purpose and disclaims all responsibility and all liability (including without limitation, liability in negligence) for all expenses, losses, damages (including indirect or consequential damage) and costs which you might incur as a result of the data being inaccurate or incomplete in any way and for any reason.

LEGEND

-  Principal Route
-  Future Principal Route
-  Tourism Route
-  Major Airport
-  Railway Station
-  Railway Line
-  State-controlled Road
-  Major Road (Locally-controlled)
-  Other Local Road
-  Local government boundaries
-  Urban Area
-  Recreation / Open Space
-  Waterway / Waterbody








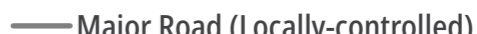







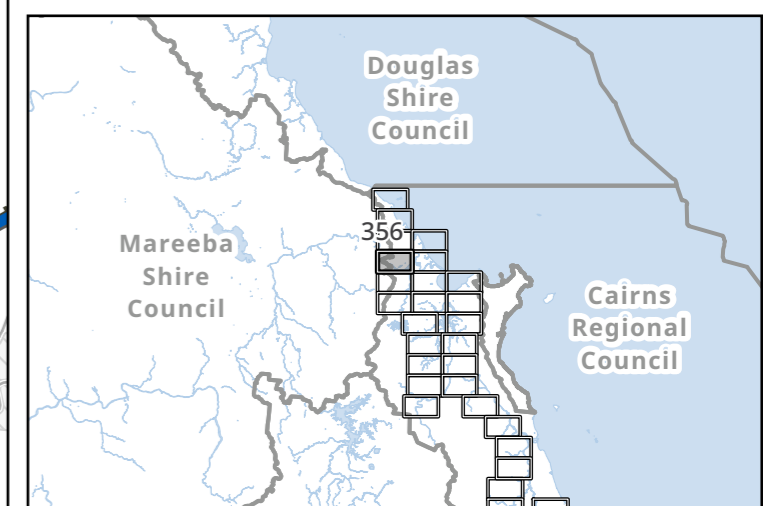
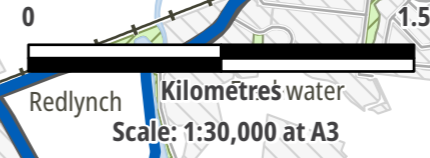
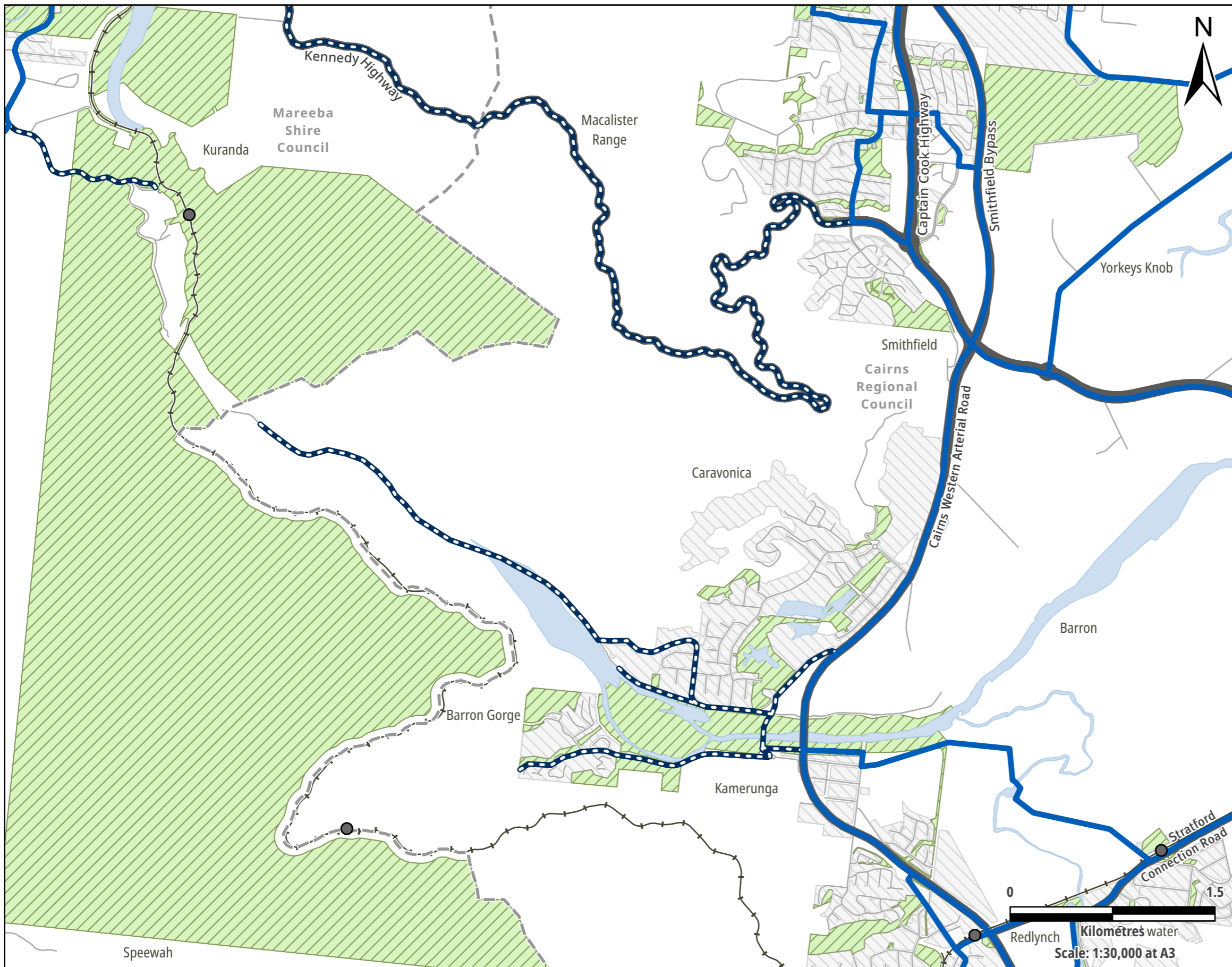
Queensland Principal Cycle Network Map 356
CARAVONICA
 CAIRNS REGIONAL COUNCIL

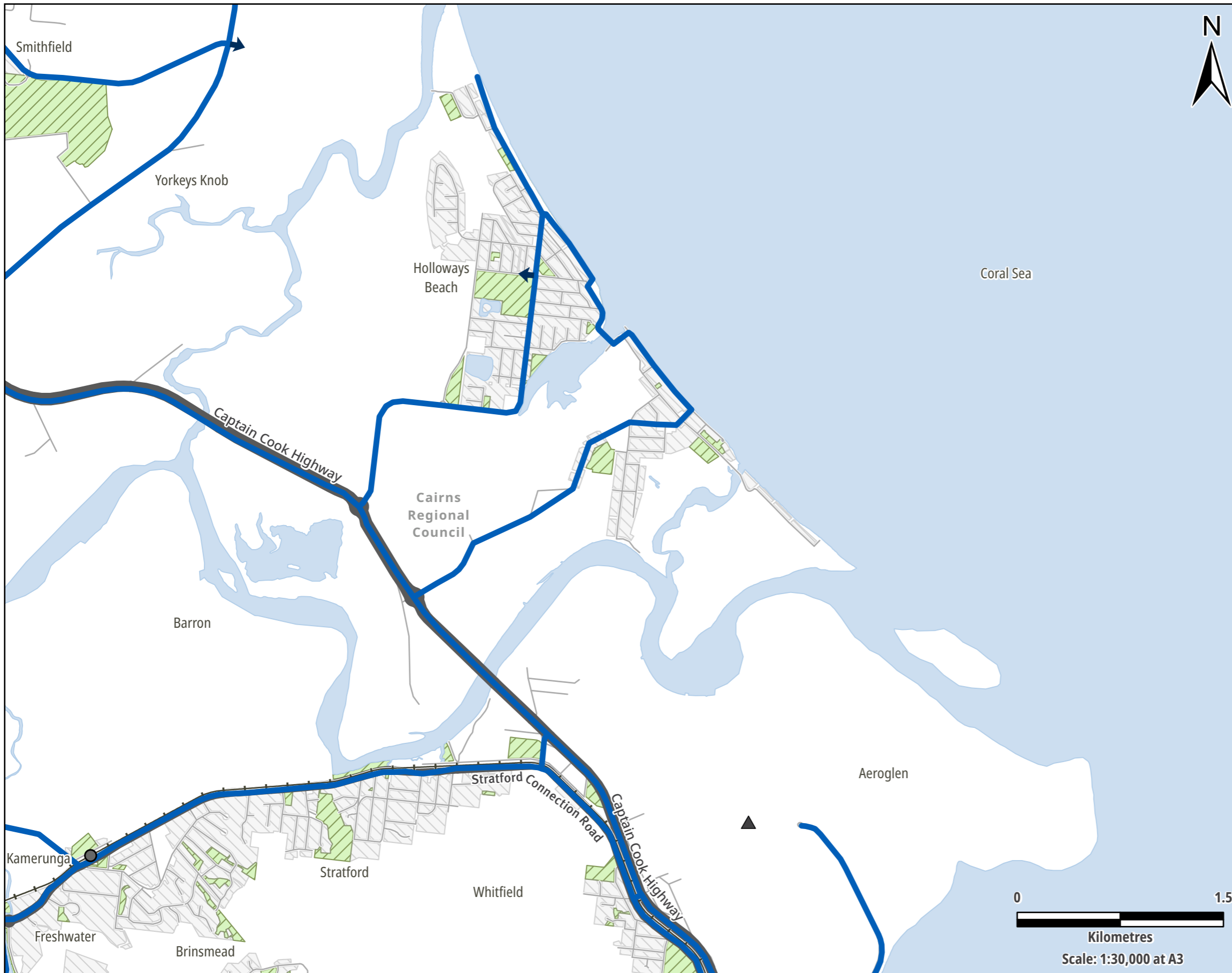
The routes shown are indicative and exist to guide further planning that will determine the precise routes and design of cycle facilities.

Disclaimer: While every care is taken to ensure the accuracy of this data, Transport and Main Roads and/or the State Government makes no representation or warranties about its accuracy, reliability, completeness or suitability for any particular purpose and disclaims all responsibility and all liability (including without limitation, liability in negligence) for all expenses, losses, damages (including indirect or consequential damage) and costs which you might incur as a result of the data being inaccurate or incomplete in any way and for any reason.

LEGEND

-  Principal Route
-  Future Principal Route
-  Tourism Route
-  Major Airport
-  Railway Station
-  Railway Line
-  State-controlled Road
-  Major Road (Locally-controlled)
-  Other Local Road
-  Local government boundaries
-  Urban Area
-  Recreation / Open Space
-  Waterway / Waterbody





Queensland Principal Cycle Network Map 357

FRESHWATER

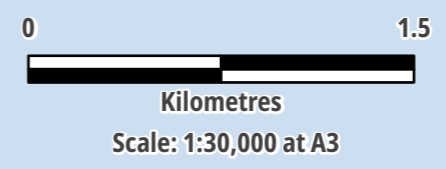
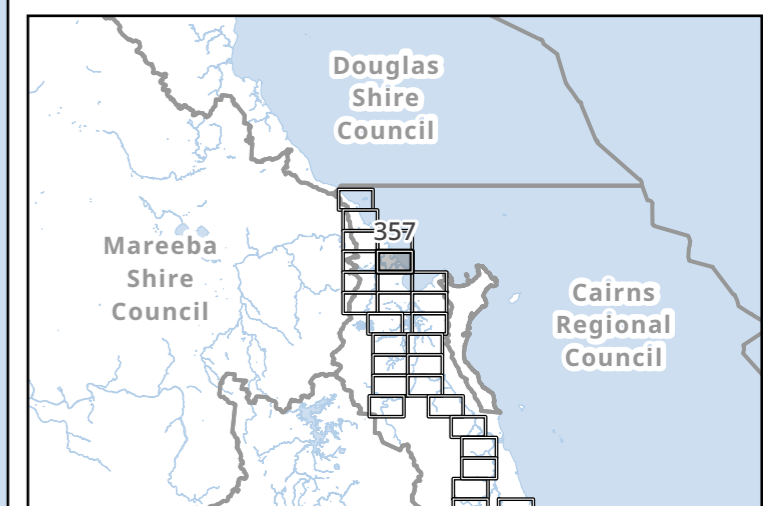
CAIRNS REGIONAL COUNCIL

The routes shown are indicative and exist to guide further planning that will determine the precise routes and design of cycle facilities.

Disclaimer: While every care is taken to ensure the accuracy of this data, Transport and Main Roads and/or the State Government makes no representation or warranties about its accuracy, reliability, completeness or suitability for any particular purpose and disclaims all responsibility and all liability (including without limitation, liability in negligence) for all expenses, losses, damages (including indirect or consequential damage) and costs which you might incur as a result of the data being inaccurate or incomplete in any way and for any reason.

LEGEND

- Principal Route
- Future Principal Route
- Tourism Route
- Major Airport
- Railway Station
- Railway Line
- State-controlled Road
- Major Road (Locally-controlled)
- Other Local Road
- Local government boundaries
- Urban Area
- Recreation / Open Space
- Waterway / Waterbody
















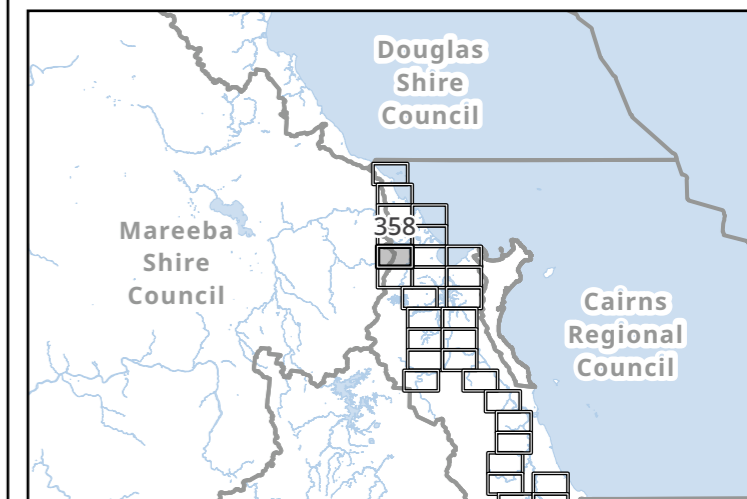
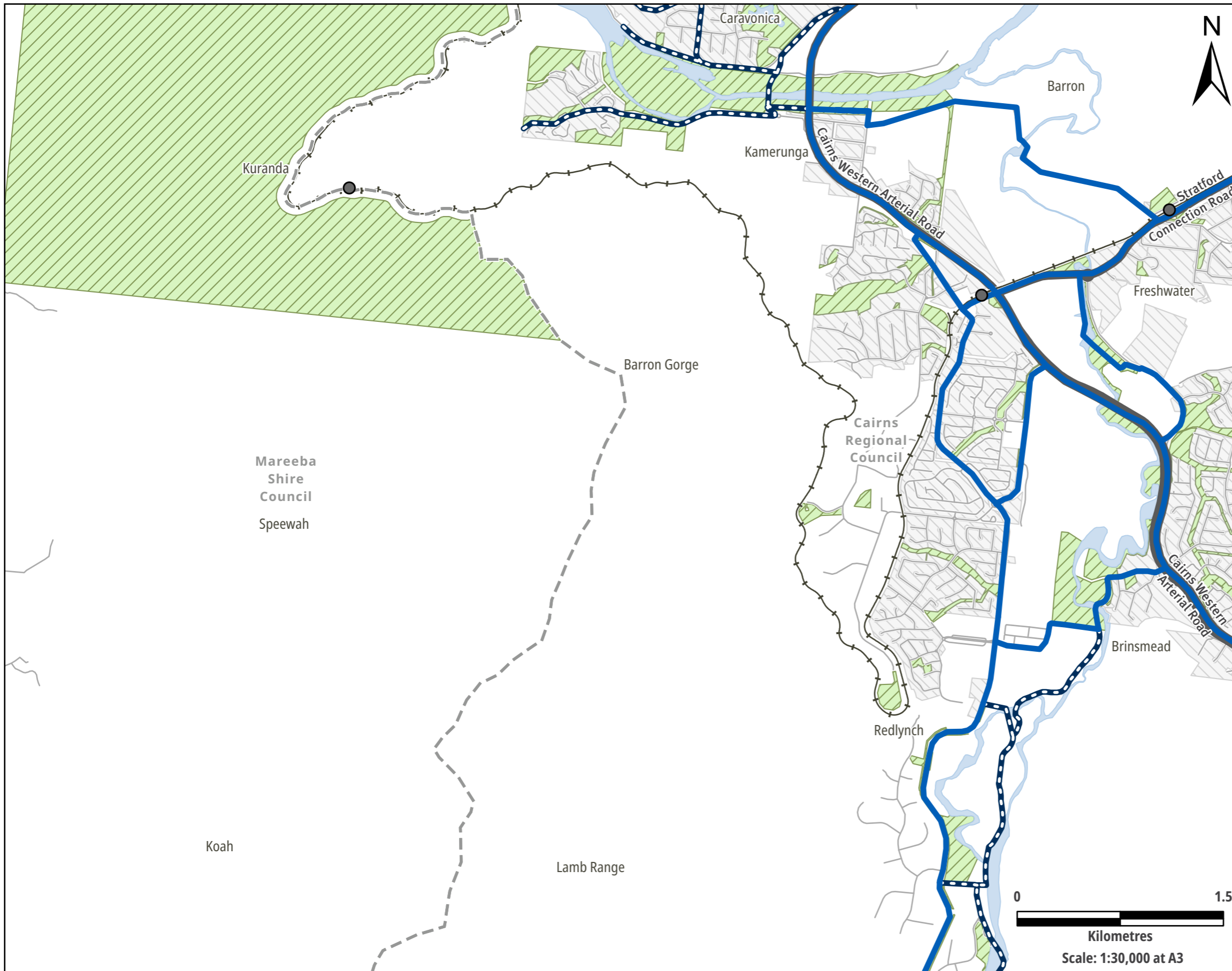
Queensland Principal Cycle Network Map 358
REDLYNCH
 CAIRNS REGIONAL COUNCIL

The routes shown are indicative and exist to guide further planning that will determine the precise routes and design of cycle facilities.

Disclaimer: While every care is taken to ensure the accuracy of this data, Transport and Main Roads and/or the State Government makes no representation or warranties about its accuracy, reliability, completeness or suitability for any particular purpose and disclaims all responsibility and all liability (including without limitation, liability in negligence) for all expenses, losses, damages (including indirect or consequential damage) and costs which you might incur as a result of the data being inaccurate or incomplete in any way and for any reason.

LEGEND

-  Principal Route
-  Future Principal Route
-  Tourism Route
-  Major Airport
-  Railway Station
-  Railway Line
-  State-controlled Road
-  Major Road (Locally-controlled)
-  Other Local Road
-  Local government boundaries
-  Urban Area
-  Recreation / Open Space
-  Waterway / Waterbody



Queensland Principal Cycle Network Map 359








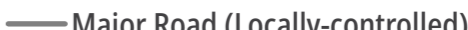





CAIRNS

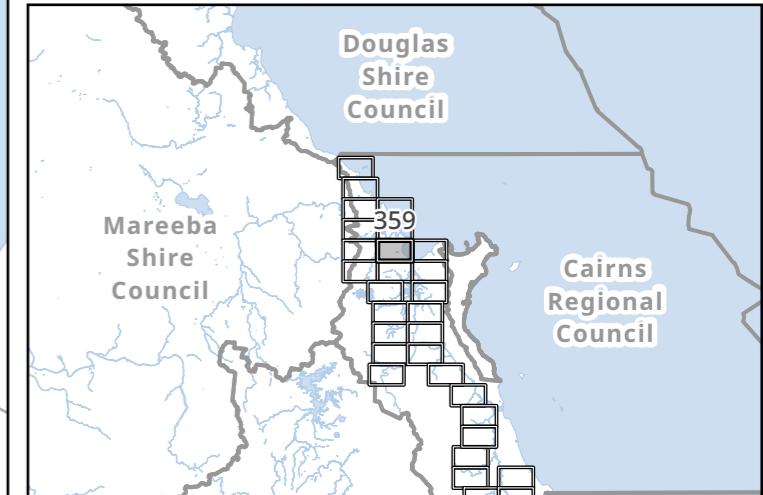
CAIRNS REGIONAL COUNCIL

The routes shown are indicative and exist to guide further planning that will determine the precise routes and design of cycle facilities.

Disclaimer: While every care is taken to ensure the accuracy of this data, Transport and Main Roads and/or the State Government makes no representation or warranties about its accuracy, reliability, completeness or suitability for any particular purpose and disclaims all responsibility and all liability (including without limitation, liability in negligence) for all expenses, losses, damages (including indirect or consequential damage) and costs which you might incur as a result of the data being inaccurate or incomplete in any way and for any reason.

LEGEND

-  Principal Route
-  Future Principal Route
-  Tourism Route
-  Major Airport
-  Railway Station
-  Railway Line
-  State-controlled Road
-  Major Road (Locally-controlled)
-  Other Local Road
-  Local government boundaries
-  Urban Area
-  Recreation / Open Space
-  Waterway / Waterbody



Queensland Principal Cycle Network Map 360














EAST TRINITY

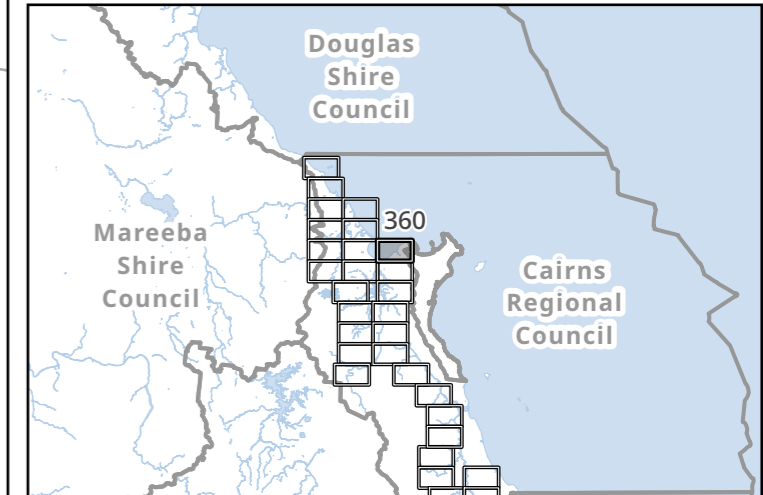
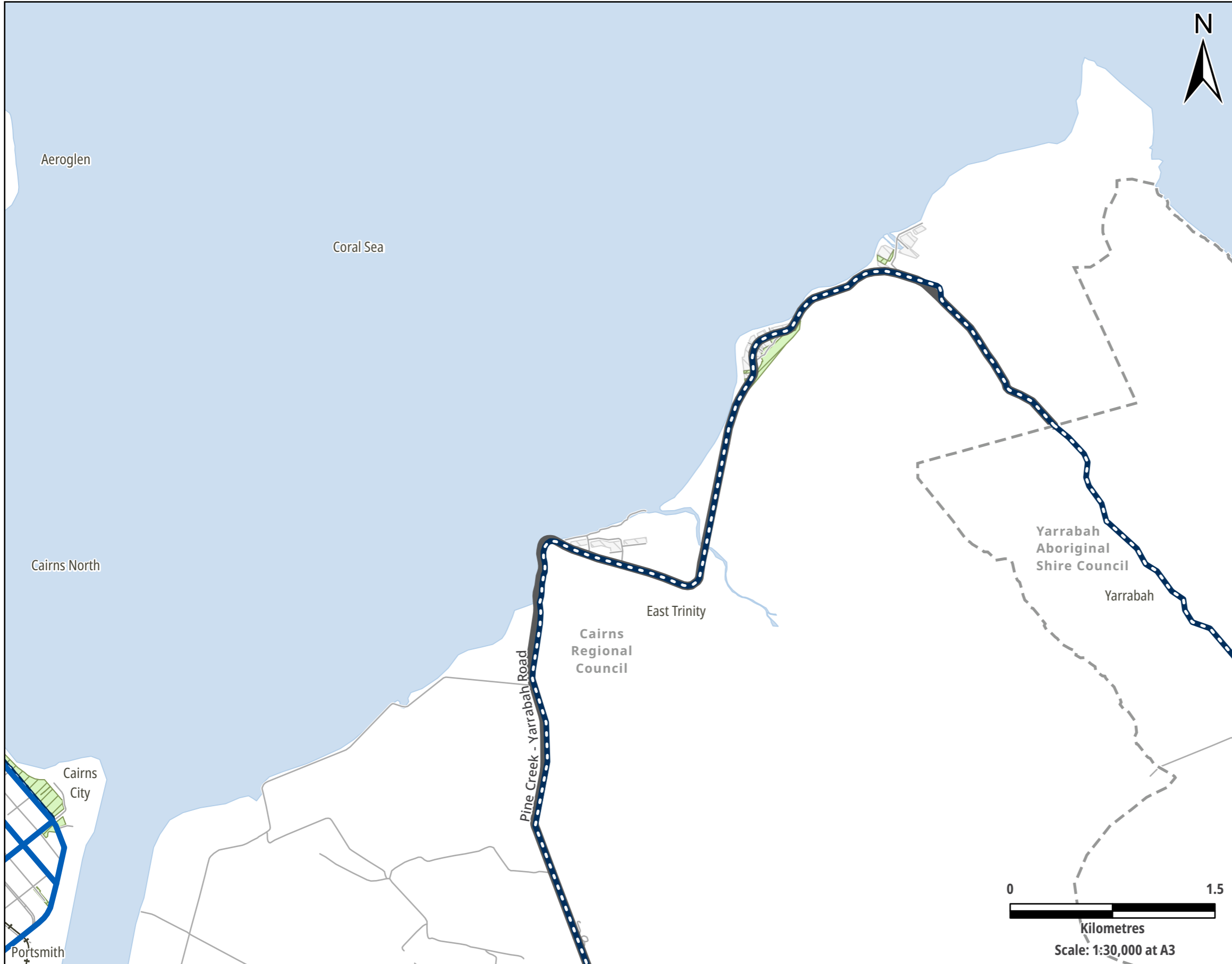
CAIRNS REGIONAL COUNCIL

The routes shown are indicative and exist to guide further planning that will determine the precise routes and design of cycle facilities.

Disclaimer: While every care is taken to ensure the accuracy of this data, Transport and Main Roads and/or the State Government makes no representation or warranties about its accuracy, reliability, completeness or suitability for any particular purpose and disclaims all responsibility and all liability (including without limitation, liability in negligence) for all expenses, losses, damages (including indirect or consequential damage) and costs which you might incur as a result of the data being inaccurate or incomplete in any way and for any reason.

LEGEND

-  Principal Route
-  Future Principal Route
-  Tourism Route
-  Major Airport
-  Railway Station
-  Railway Line
-  State-controlled Road
-  Major Road (Locally-controlled)
-  Other Local Road
-  Local government boundaries
-  Urban Area
-  Recreation / Open Space
-  Waterway / Waterbody
















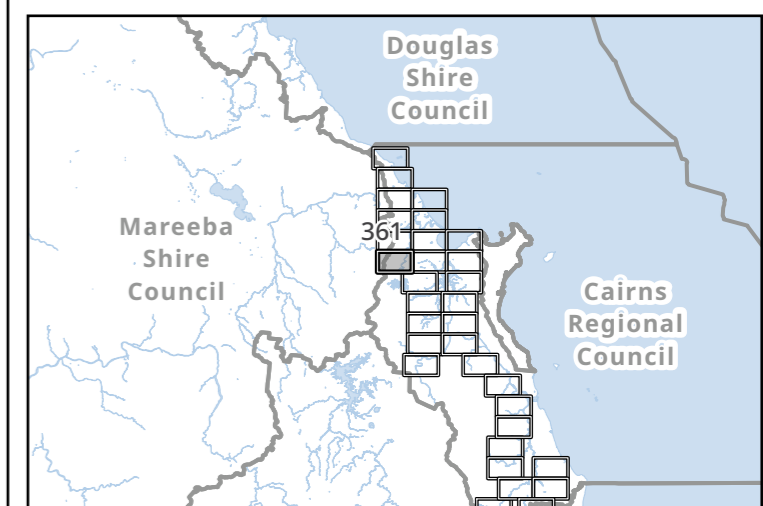
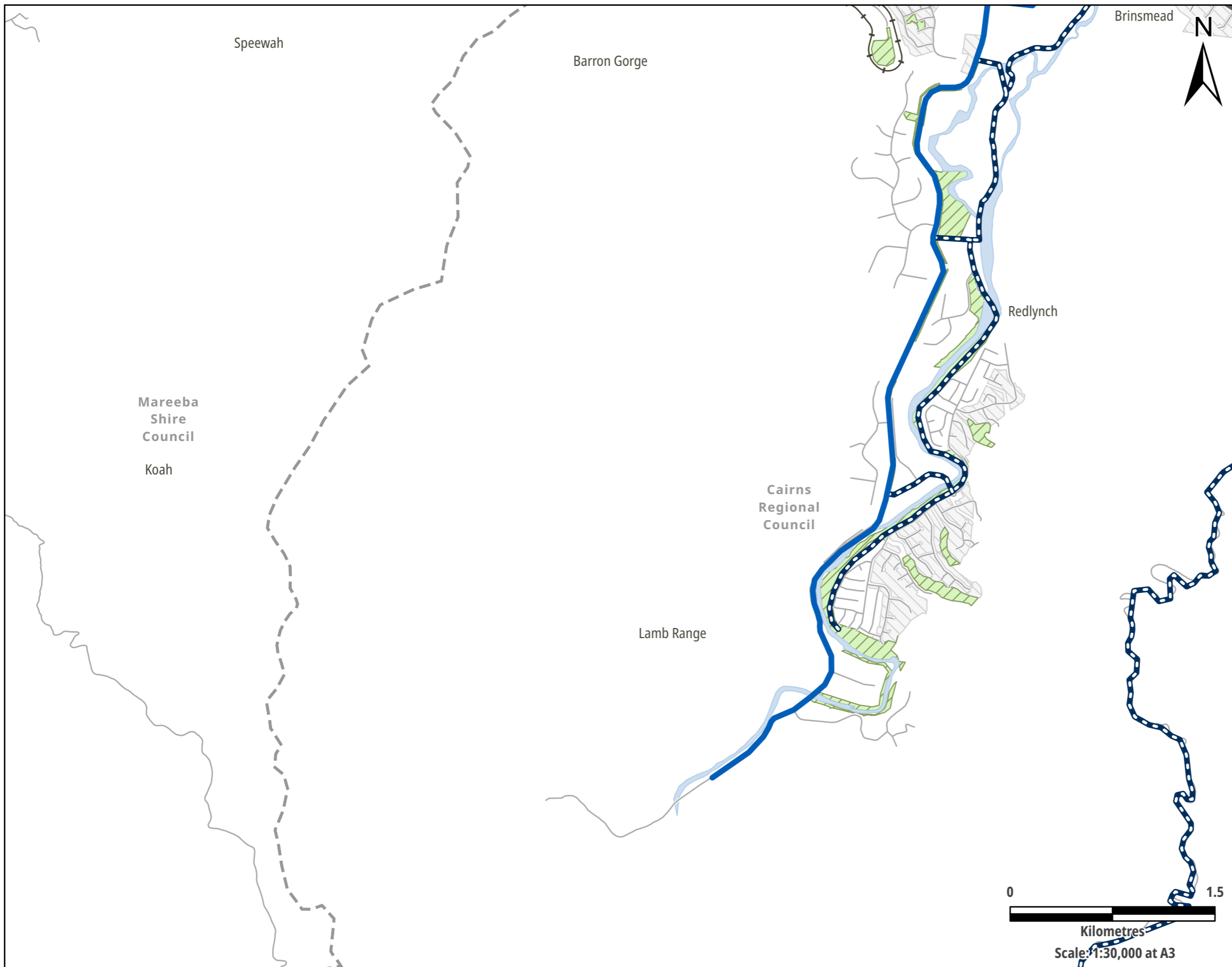
Queensland Principal Cycle Network Map 361
LAMB RANGE
 CAIRNS REGIONAL COUNCIL

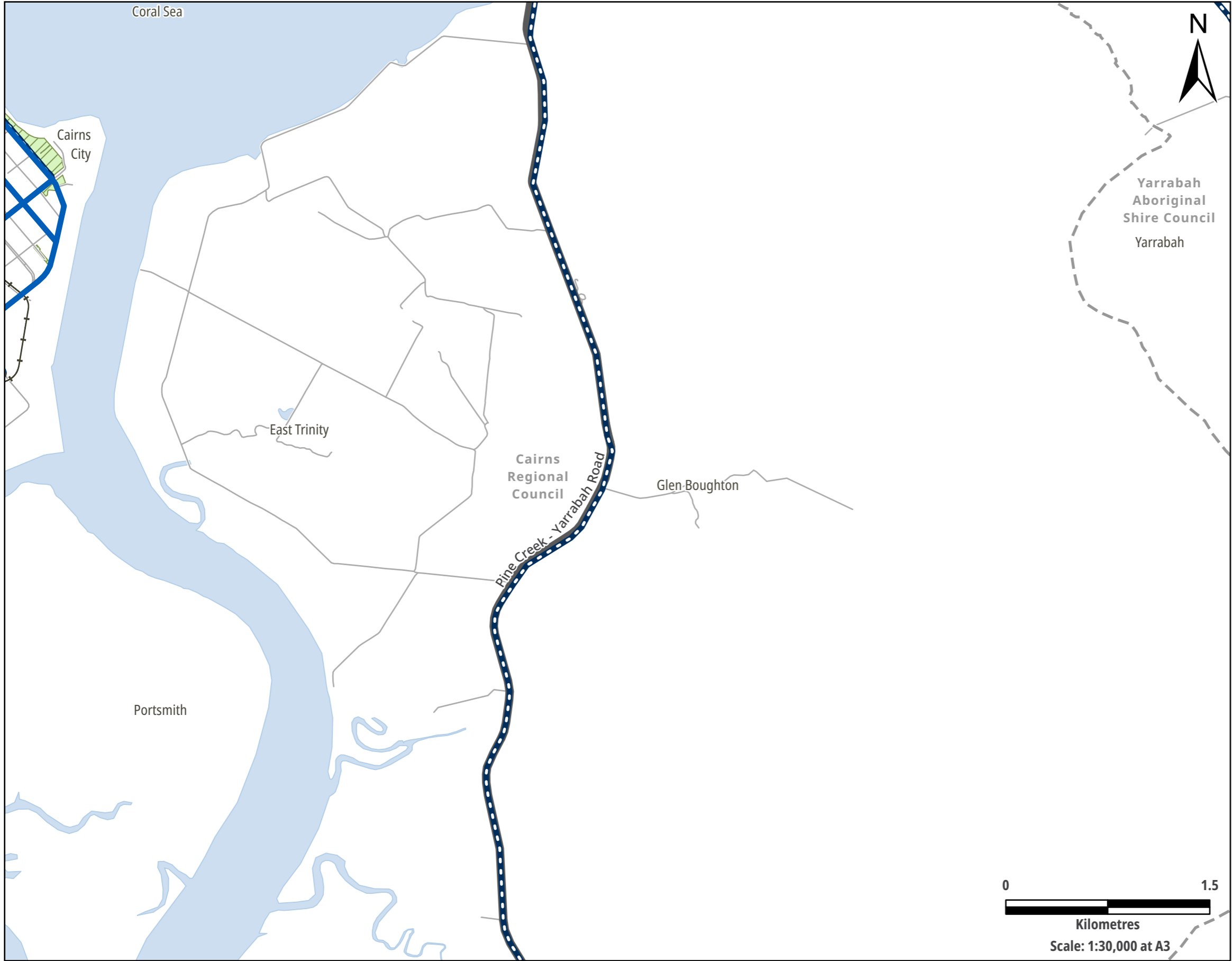
The routes shown are indicative and exist to guide further planning that will determine the precise routes and design of cycle facilities.

Disclaimer: While every care is taken to ensure the accuracy of this data, Transport and Main Roads and/or the State Government makes no representation or warranties about its accuracy, reliability, completeness or suitability for any particular purpose and disclaims all responsibility and all liability (including without limitation, liability in negligence) for all expenses, losses, damages (including indirect or consequential damage) and costs which you might incur as a result of the data being inaccurate or incomplete in any way and for any reason.

LEGEND

-  Principal Route
-  Future Principal Route
-  Tourism Route
-  Major Airport
-  Railway Station
-  Railway Line
-  State-controlled Road
-  Major Road (Locally-controlled)
-  Other Local Road
-  Local government boundaries
-  Urban Area
-  Recreation / Open Space
-  Waterway / Waterbody





Queensland Principal Cycle Network Map 363

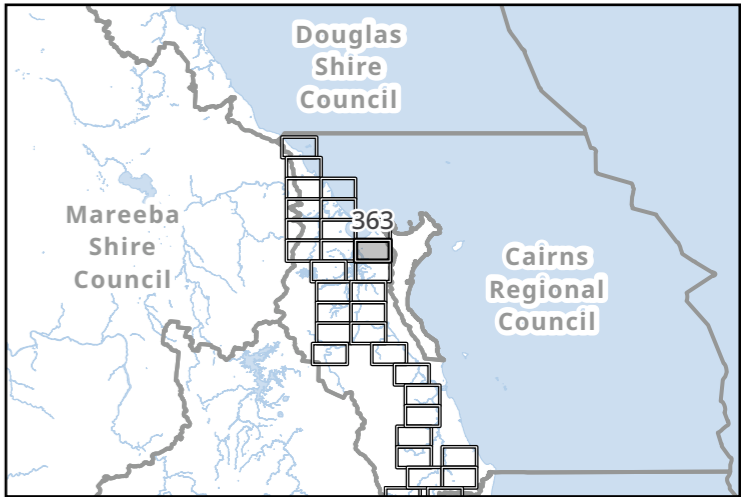
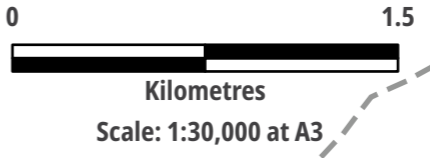
GLEN BOUGHTON
CAIRNS REGIONAL COUNCIL

The routes shown are indicative and exist to guide further planning that will determine the precise routes and design of cycle facilities.

Disclaimer: While every care is taken to ensure the accuracy of this data, Transport and Main Roads and/or the State Government makes no representation or warranties about its accuracy, reliability, completeness or suitability for any particular purpose and disclaims all responsibility and all liability (including without limitation, liability in negligence) for all expenses, losses, damages (including indirect or consequential damage) and costs which you might incur as a result of the data being inaccurate or incomplete in any way and for any reason.

LEGEND

- Principal Route
- Future Principal Route
- Tourism Route
- Major Airport
- Railway Station
- Railway Line
- State-controlled Road
- Major Road (Locally-controlled)
- Other Local Road
- Local government boundaries
- Urban Area
- Recreation / Open Space
- Waterway / Waterbody



Queensland Principal Cycle Network Map 364








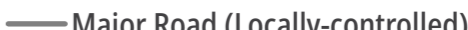





WHITE ROCK

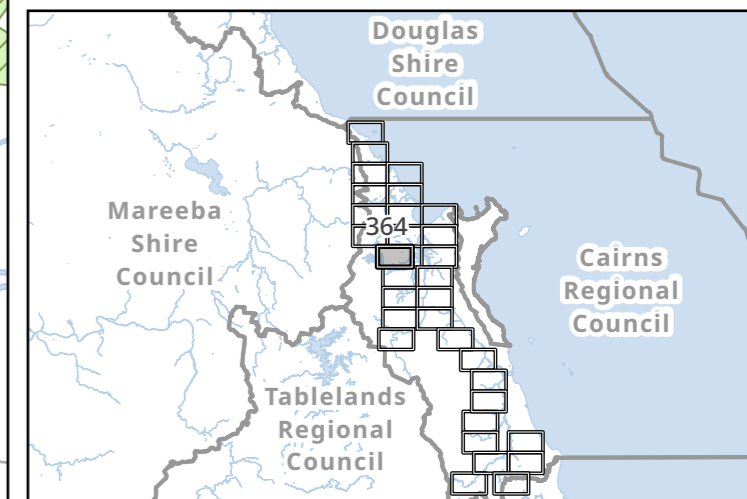
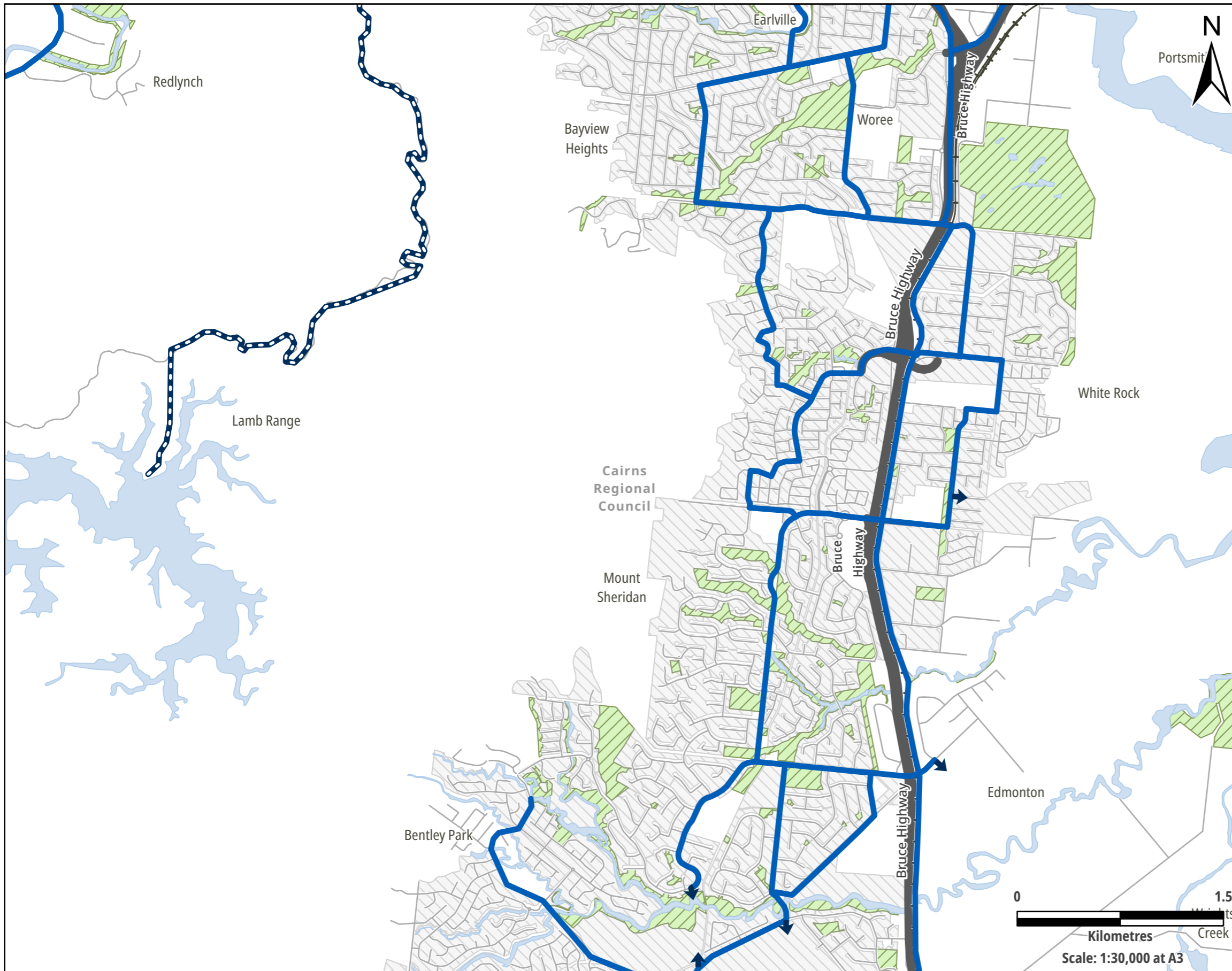
CAIRNS REGIONAL COUNCIL

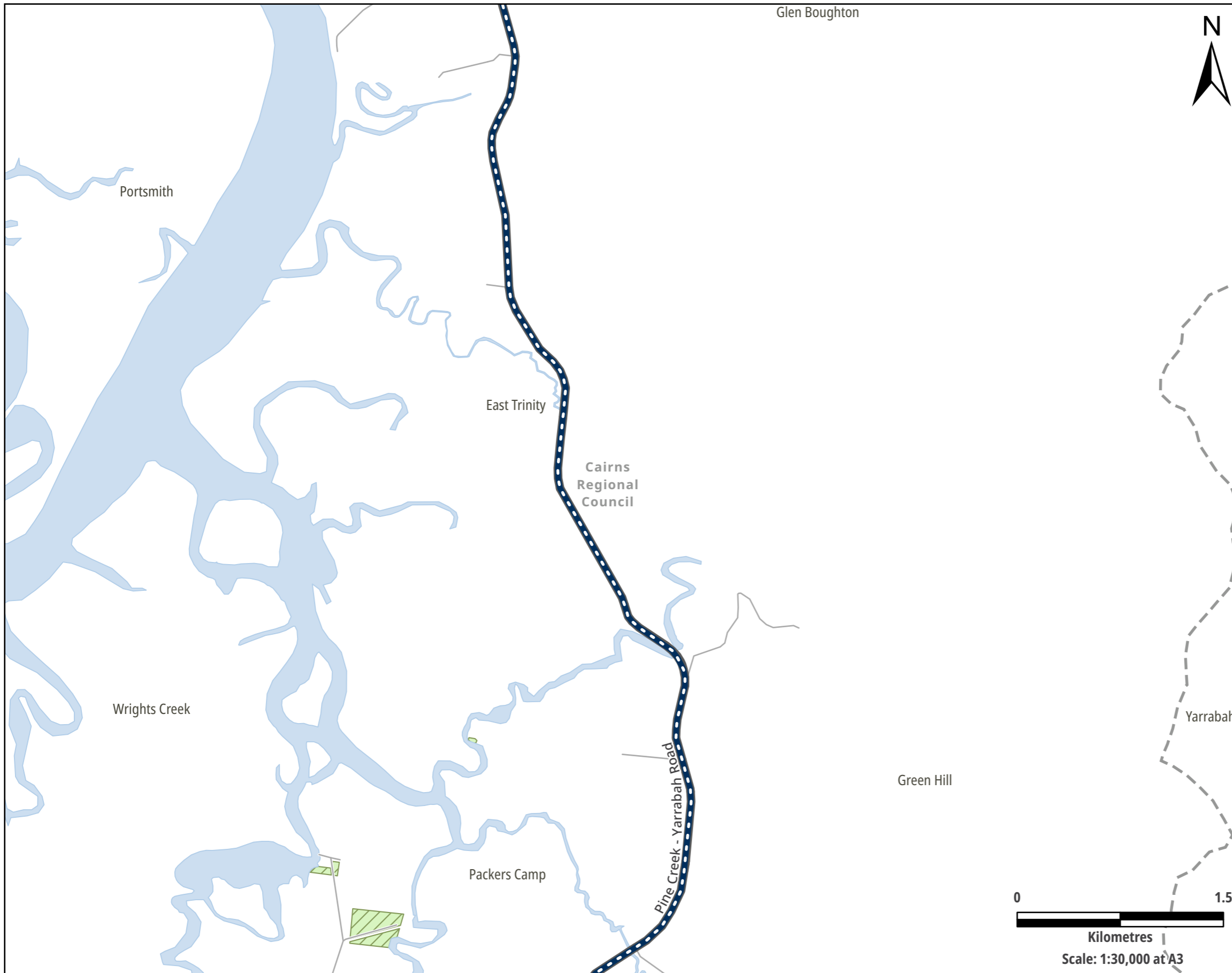
The routes shown are indicative and exist to guide further planning that will determine the precise routes and design of cycle facilities.

Disclaimer: While every care is taken to ensure the accuracy of this data, Transport and Main Roads and/or the State Government makes no representation or warranties about its accuracy, reliability, completeness or suitability for any particular purpose and disclaims all responsibility and all liability (including without limitation, liability in negligence) for all expenses, losses, damages (including indirect or consequential damage) and costs which you might incur as a result of the data being inaccurate or incomplete in any way and for any reason.

LEGEND

-  Principal Route
-  Future Principal Route
-  Tourism Route
-  Major Airport
-  Railway Station
-  Railway Line
-  State-controlled Road
-  Major Road (Locally-controlled)
-  Other Local Road
-  Local government boundaries
-  Urban Area
-  Recreation / Open Space
-  Waterway / Waterbody


















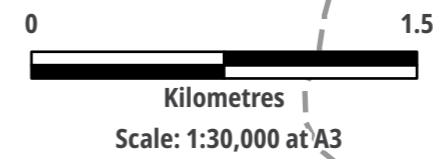
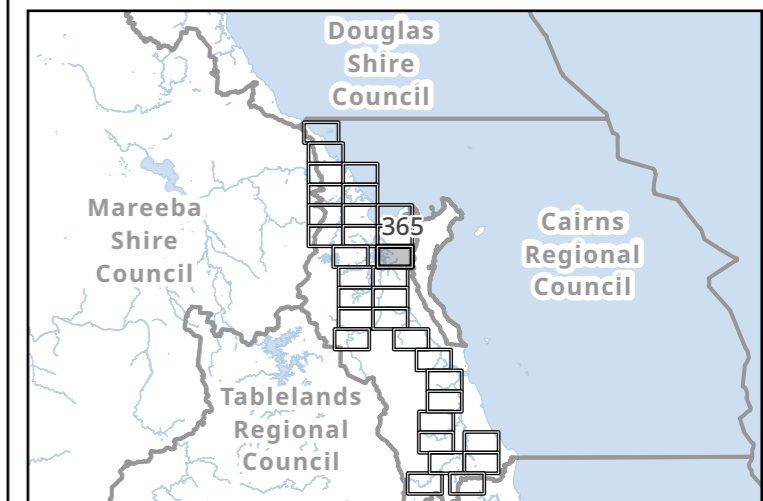
Queensland Principal Cycle Network Map 365
EAST TRINITY
 CAIRNS REGIONAL COUNCIL

The routes shown are indicative and exist to guide further planning that will determine the precise routes and design of cycle facilities.

Disclaimer: While every care is taken to ensure the accuracy of this data, Transport and Main Roads and/or the State Government makes no representation or warranties about its accuracy, reliability, completeness or suitability for any particular purpose and disclaims all responsibility and all liability (including without limitation, liability in negligence) for all expenses, losses, damages (including indirect or consequential damage) and costs which you might incur as a result of the data being inaccurate or incomplete in any way and for any reason.

LEGEND

-  Principal Route
-  Future Principal Route
-  Tourism Route
-  Major Airport
-  Railway Station
-  Railway Line
-  State-controlled Road
-  Major Road (Locally-controlled)
-  Other Local Road
-  Local government boundaries
-  Urban Area
-  Recreation / Open Space
-  Waterway / Waterbody








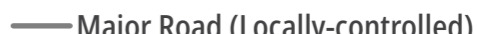







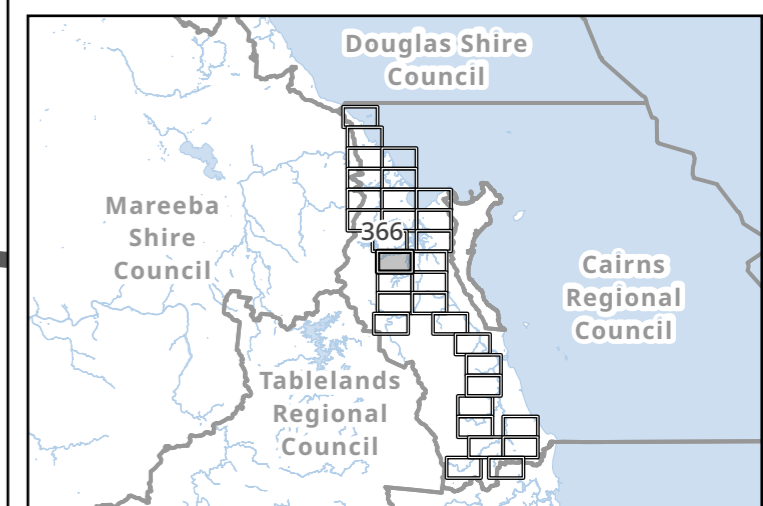
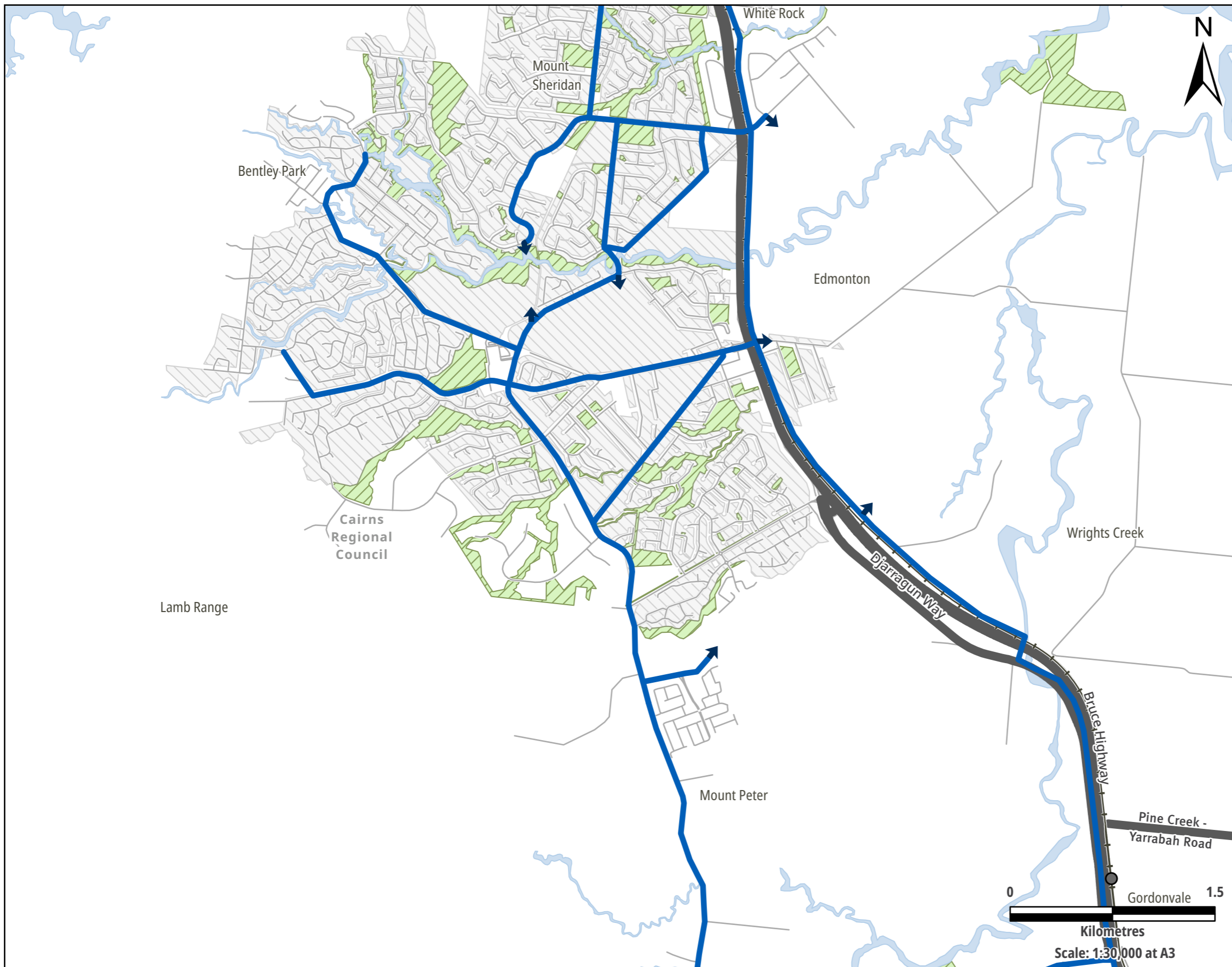
Queensland Principal Cycle Network Map 366
EDMONTON
 CAIRNS REGIONAL COUNCIL

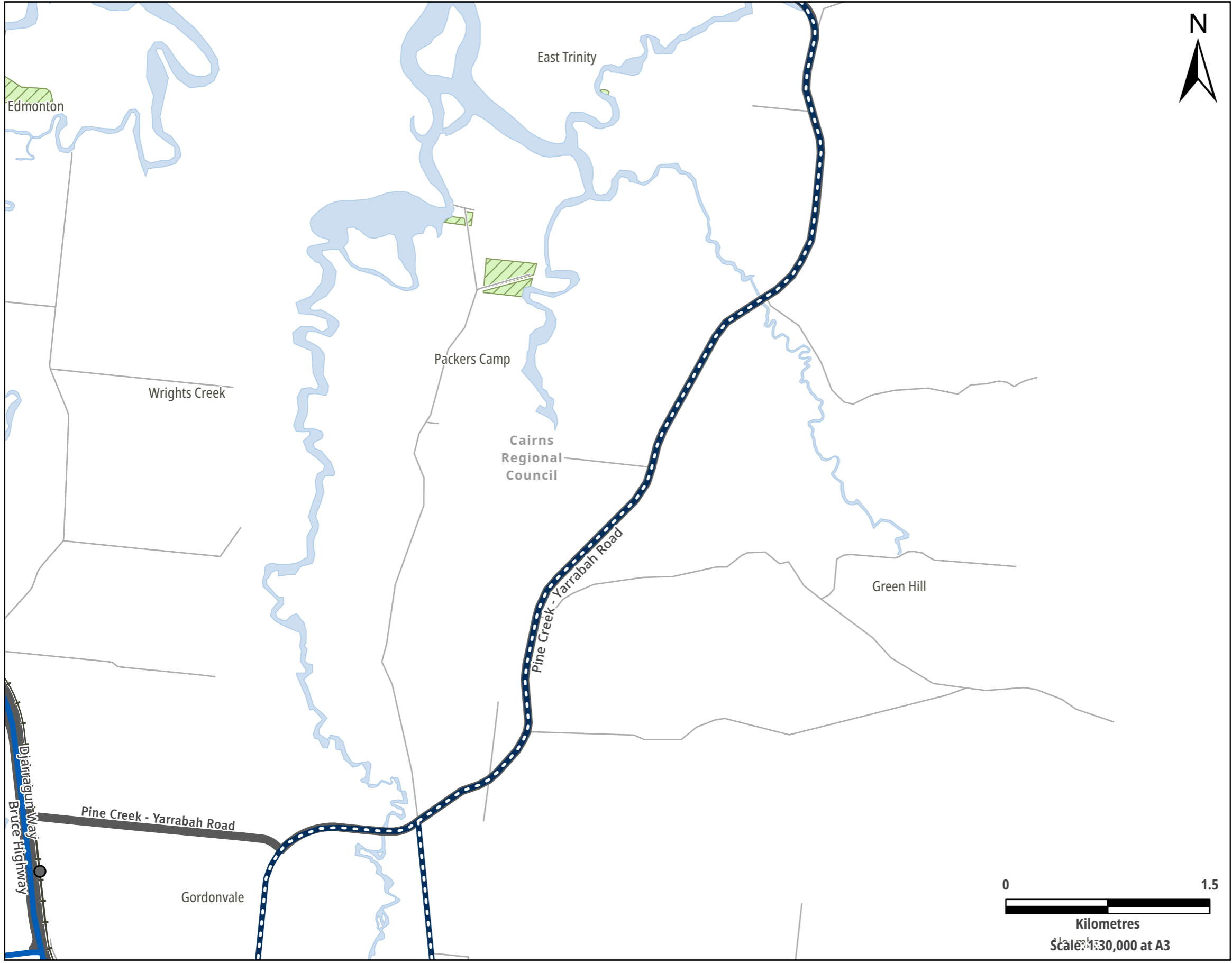
The routes shown are indicative and exist to guide further planning that will determine the precise routes and design of cycle facilities.

Disclaimer: While every care is taken to ensure the accuracy of this data, Transport and Main Roads and/or the State Government makes no representation or warranties about its accuracy, reliability, completeness or suitability for any particular purpose and disclaims all responsibility and all liability (including without limitation, liability in negligence) for all expenses, losses, damages (including indirect or consequential damage) and costs which you might incur as a result of the data being inaccurate or incomplete in any way and for any reason.

LEGEND

-  Principal Route
-  Future Principal Route
-  Tourism Route
-  Major Airport
-  Railway Station
-  Railway Line
-  State-controlled Road
-  Major Road (Locally-controlled)
-  Other Local Road
-  Local government boundaries
-  Urban Area
-  Recreation / Open Space
-  Waterway / Waterbody





Queensland Principal Cycle Network Map 367

PACKLERS CAMP

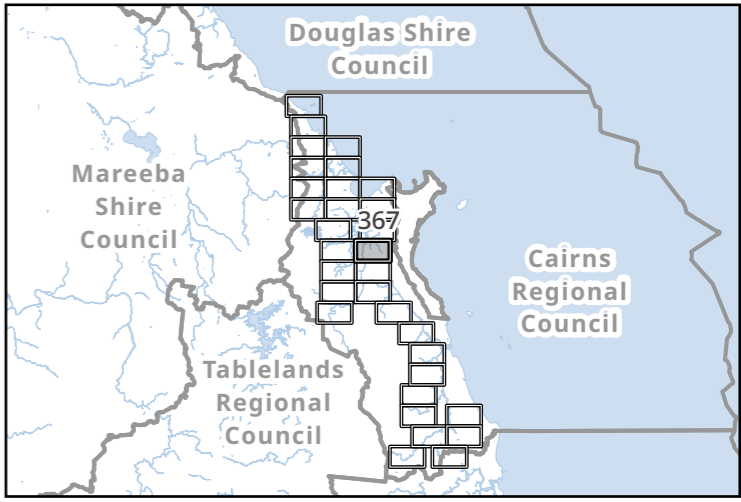
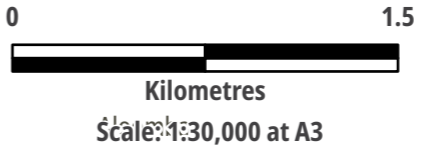
CAIRNS REGIONAL COUNCIL

The routes shown are indicative and exist to guide further planning that will determine the precise routes and design of cycle facilities.

Disclaimer: While every care is taken to ensure the accuracy of this data, Transport and Main Roads and/or the State Government makes no representation or warranties about its accuracy, reliability, completeness or suitability for any particular purpose and disclaims all responsibility and all liability (including without limitation, liability in negligence) for all expenses, losses, damages (including indirect or consequential damage) and costs which you might incur as a result of the data being inaccurate or incomplete in any way and for any reason.

LEGEND

-  Principal Route
-  Future Principal Route
-  Tourism Route
-  Major Airport
-  Railway Station
-  Railway Line
-  State-controlled Road
-  Major Road (Locally-controlled)
-  Other Local Road
-  Local government boundaries
-  Urban Area
-  Recreation / Open Space
-  Waterway / Waterbody
















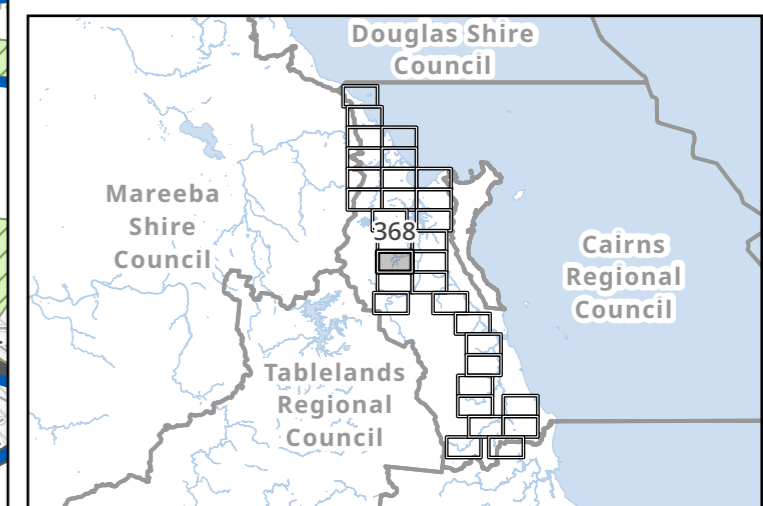
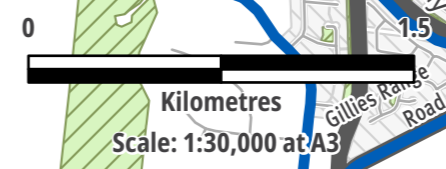
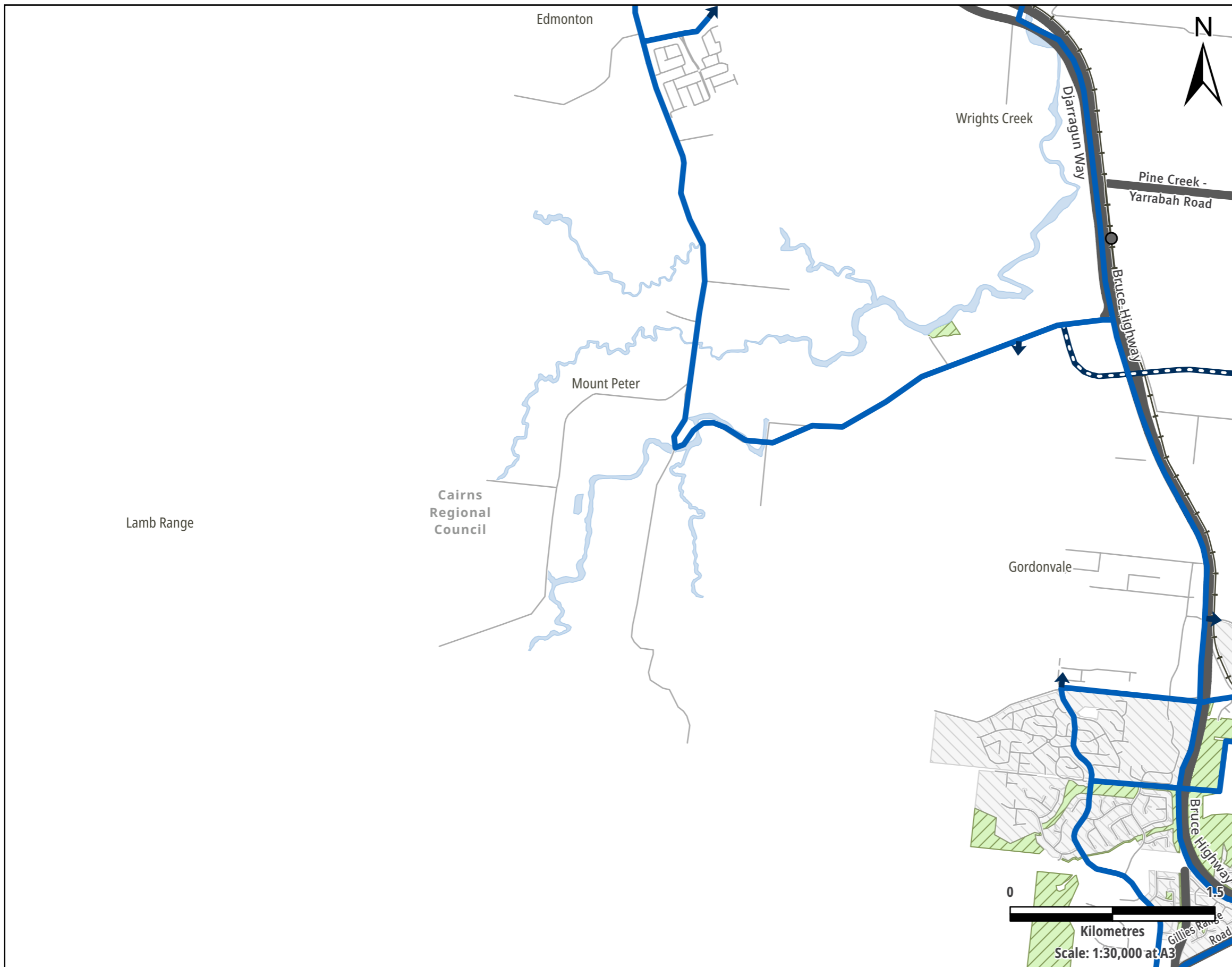
Queensland Principal Cycle Network Map 368
MOUNT PETER
 CAIRNS REGIONAL COUNCIL

The routes shown are indicative and exist to guide further planning that will determine the precise routes and design of cycle facilities.

Disclaimer: While every care is taken to ensure the accuracy of this data, Transport and Main Roads and/or the State Government makes no representation or warranties about its accuracy, reliability, completeness or suitability for any particular purpose and disclaims all responsibility and all liability (including without limitation, liability in negligence) for all expenses, losses, damages (including indirect or consequential damage) and costs which you might incur as a result of the data being inaccurate or incomplete in any way and for any reason.

LEGEND

-  Principal Route
-  Future Principal Route
-  Tourism Route
-  Major Airport
-  Railway Station
-  Railway Line
-  State-controlled Road
-  Major Road (Locally-controlled)
-  Other Local Road
-  Local government boundaries
-  Urban Area
-  Recreation / Open Space
-  Waterway / Waterbody



Lamb Range

Cairns Regional Council

Edmonton

Wrights Creek

Mount Peter

Gordonvale

Darragun Way

Pine Creek - Yarrabah Road

Bruce Highway

Gillies Range Road








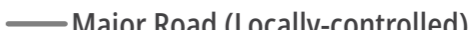







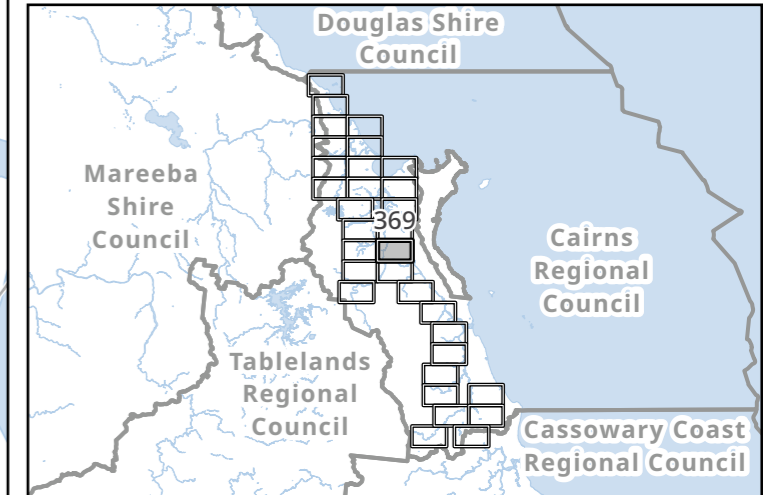
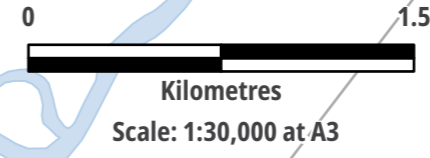
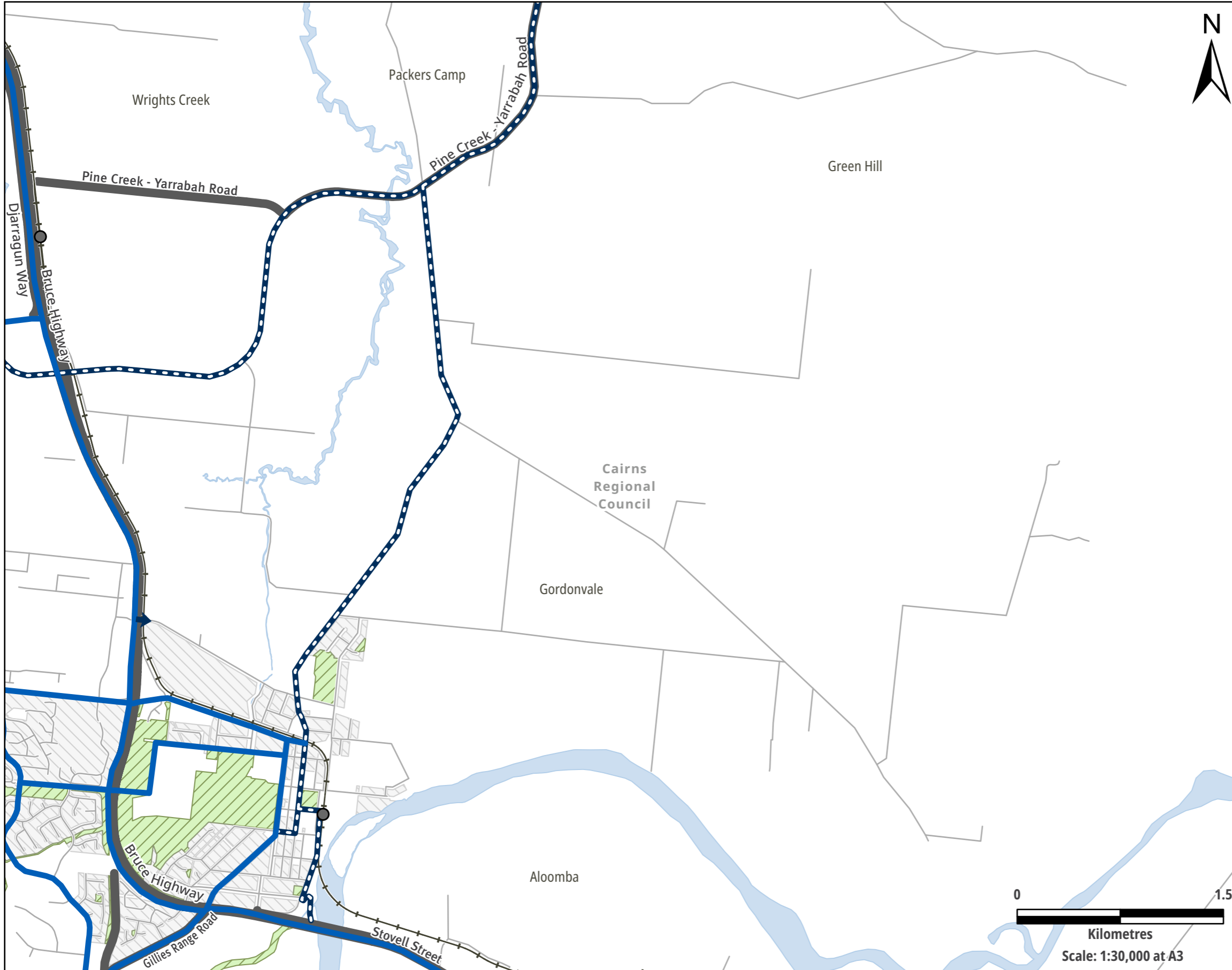
Queensland Principal Cycle Network Map 369
GORDONVALE
 CAIRNS REGIONAL COUNCIL

The routes shown are indicative and exist to guide further planning that will determine the precise routes and design of cycle facilities.

Disclaimer: While every care is taken to ensure the accuracy of this data, Transport and Main Roads and/or the State Government makes no representation or warranties about its accuracy, reliability, completeness or suitability for any particular purpose and disclaims all responsibility and all liability (including without limitation, liability in negligence) for all expenses, losses, damages (including indirect or consequential damage) and costs which you might incur as a result of the data being inaccurate or incomplete in any way and for any reason.

LEGEND

-  Principal Route
-  Future Principal Route
-  Tourism Route
-  Major Airport
-  Railway Station
-  Railway Line
-  State-controlled Road
-  Major Road (Locally-controlled)
-  Other Local Road
-  Local government boundaries
-  Urban Area
-  Recreation / Open Space
-  Waterway / Waterbody



Queensland Principal Cycle Network Map 370








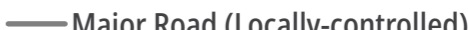





LITTLE MULGRAVE

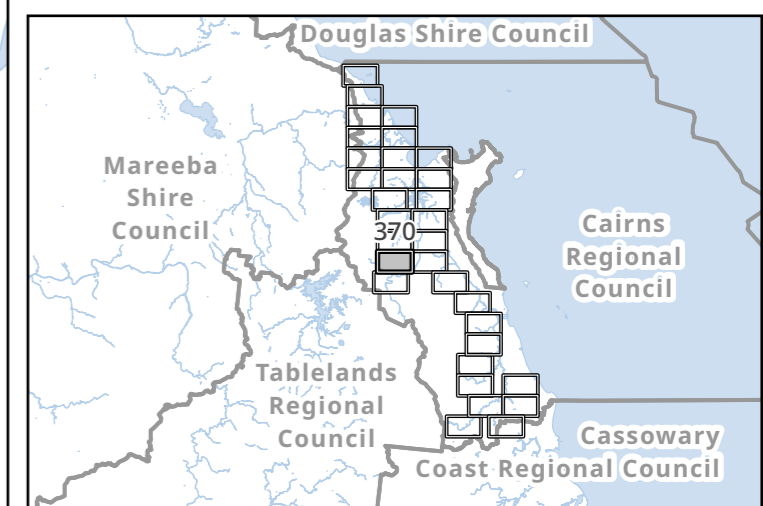
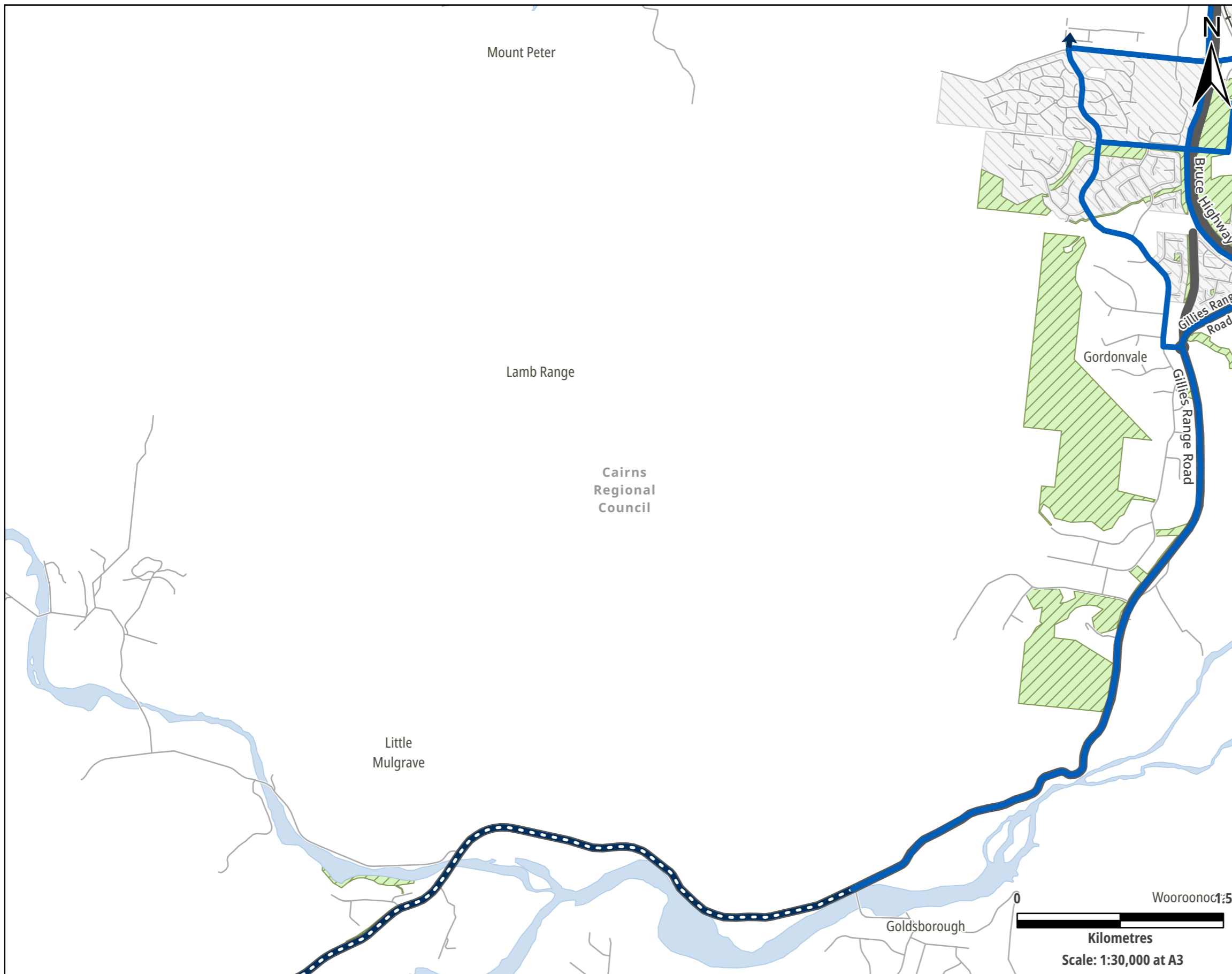
CAIRNS REGIONAL COUNCIL

The routes shown are indicative and exist to guide further planning that will determine the precise routes and design of cycle facilities.

Disclaimer: While every care is taken to ensure the accuracy of this data, Transport and Main Roads and/or the State Government makes no representation or warranties about its accuracy, reliability, completeness or suitability for any particular purpose and disclaims all responsibility and all liability (including without limitation, liability in negligence) for all expenses, losses, damages (including indirect or consequential damage) and costs which you might incur as a result of the data being inaccurate or incomplete in any way and for any reason.

LEGEND

-  Principal Route
-  Future Principal Route
-  Tourism Route
-  Major Airport
-  Railway Station
-  Railway Line
-  State-controlled Road
-  Major Road (Locally-controlled)
-  Other Local Road
-  Local government boundaries
-  Urban Area
-  Recreation / Open Space
-  Waterway / Waterbody



Queensland Principal Cycle Network Map 371








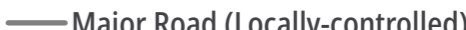





ALOOMBA

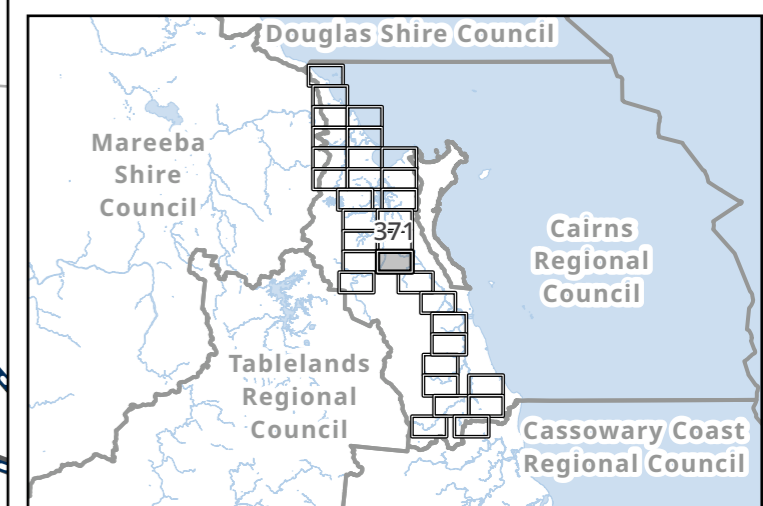
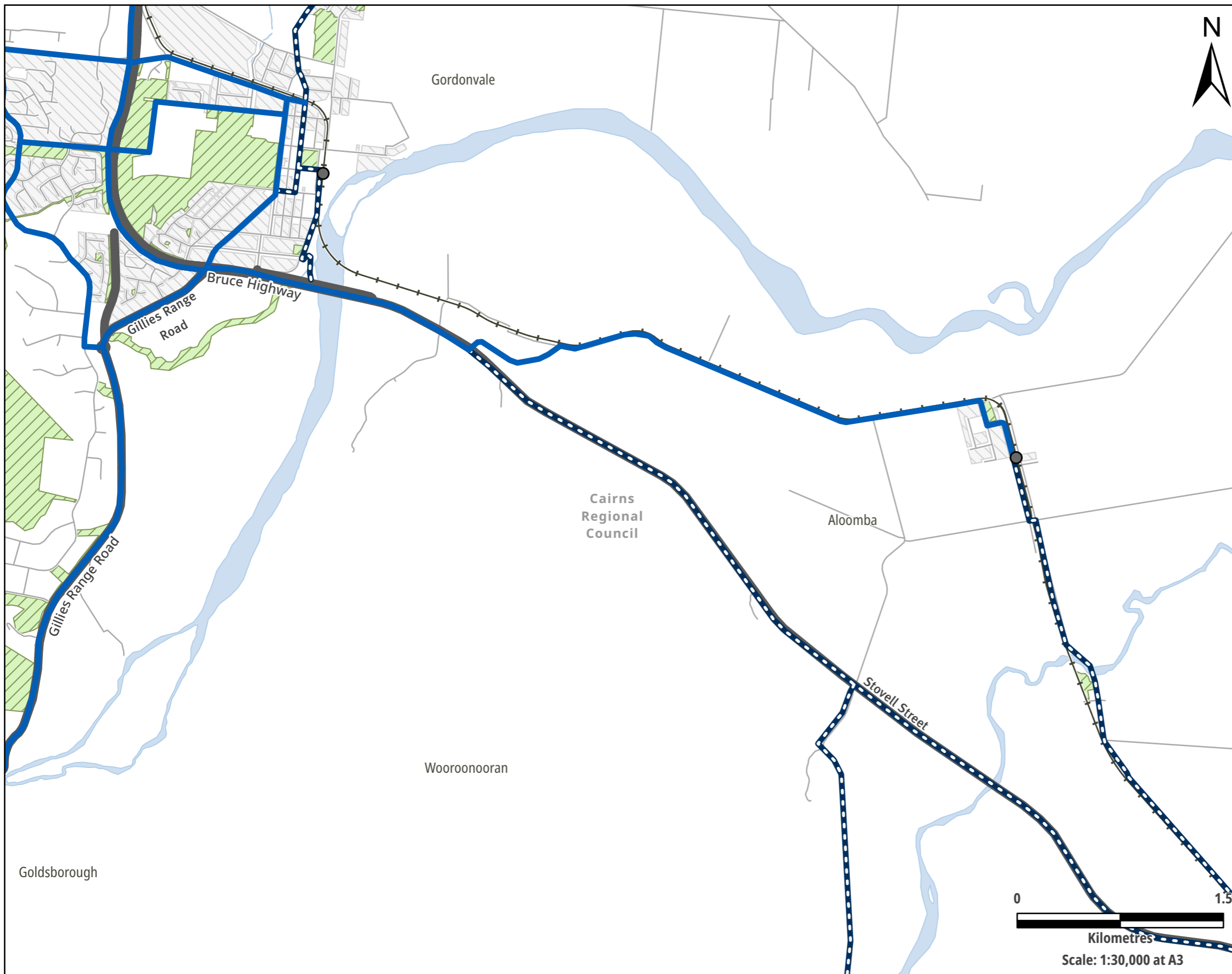
CAIRNS REGIONAL COUNCIL

The routes shown are indicative and exist to guide further planning that will determine the precise routes and design of cycle facilities.

Disclaimer: While every care is taken to ensure the accuracy of this data, Transport and Main Roads and/or the State Government makes no representation or warranties about its accuracy, reliability, completeness or suitability for any particular purpose and disclaims all responsibility and all liability (including without limitation, liability in negligence) for all expenses, losses, damages (including indirect or consequential damage) and costs which you might incur as a result of the data being inaccurate or incomplete in any way and for any reason.

LEGEND

-  Principal Route
-  Future Principal Route
-  Tourism Route
-  Major Airport
-  Railway Station
-  Railway Line
-  State-controlled Road
-  Major Road (Locally-controlled)
-  Other Local Road
-  Local government boundaries
-  Urban Area
-  Recreation / Open Space
-  Waterway / Waterbody








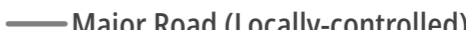







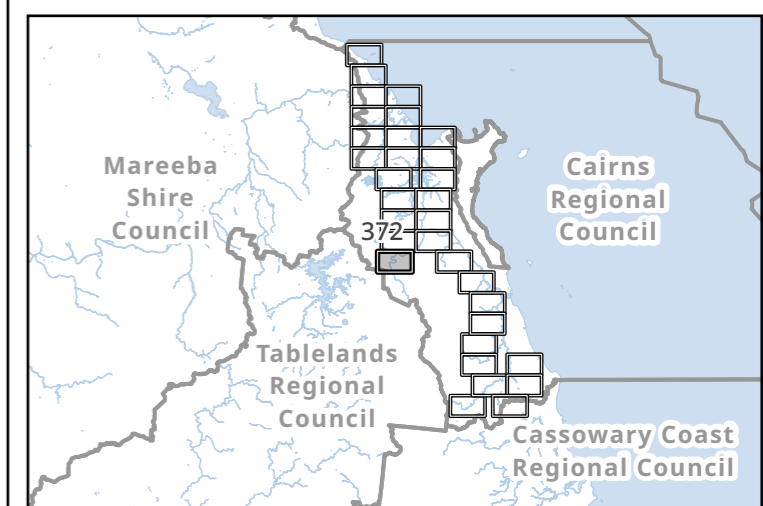
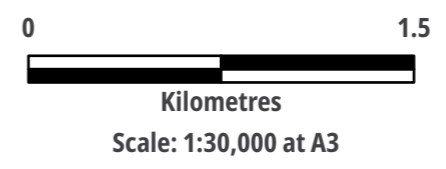
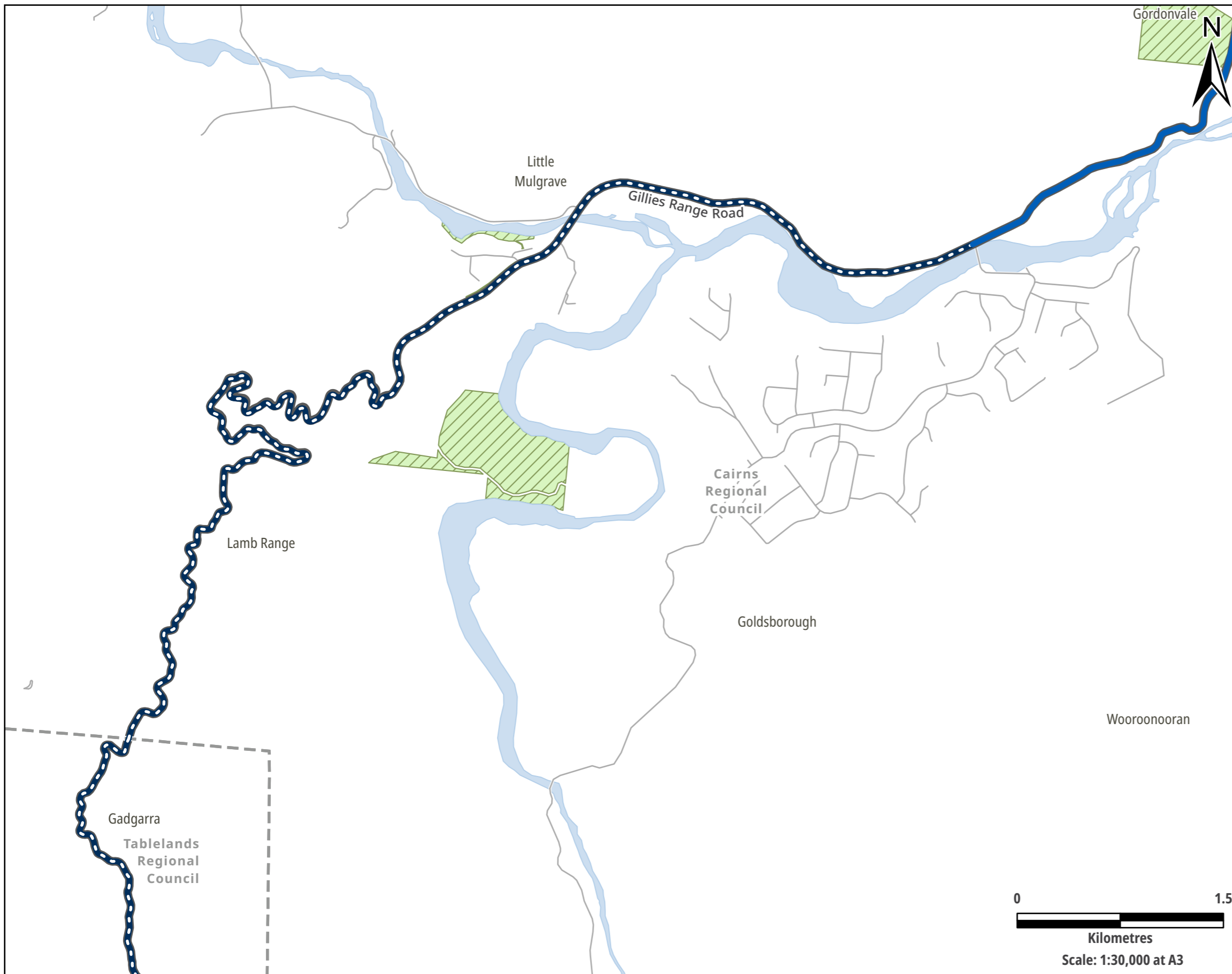
Queensland Principal Cycle Network Map 372
GOLDSBOROUGH
 CAIRNS REGIONAL COUNCIL

The routes shown are indicative and exist to guide further planning that will determine the precise routes and design of cycle facilities.

Disclaimer: While every care is taken to ensure the accuracy of this data, Transport and Main Roads and/or the State Government makes no representation or warranties about its accuracy, reliability, completeness or suitability for any particular purpose and disclaims all responsibility and all liability (including without limitation, liability in negligence) for all expenses, losses, damages (including indirect or consequential damage) and costs which you might incur as a result of the data being inaccurate or incomplete in any way and for any reason.

LEGEND

-  Principal Route
-  Future Principal Route
-  Tourism Route
-  Major Airport
-  Railway Station
-  Railway Line
-  State-controlled Road
-  Major Road (Locally-controlled)
-  Other Local Road
-  Local government boundaries
-  Urban Area
-  Recreation / Open Space
-  Waterway / Waterbody



Queensland Principal Cycle Network Map 373

ALOOMBA

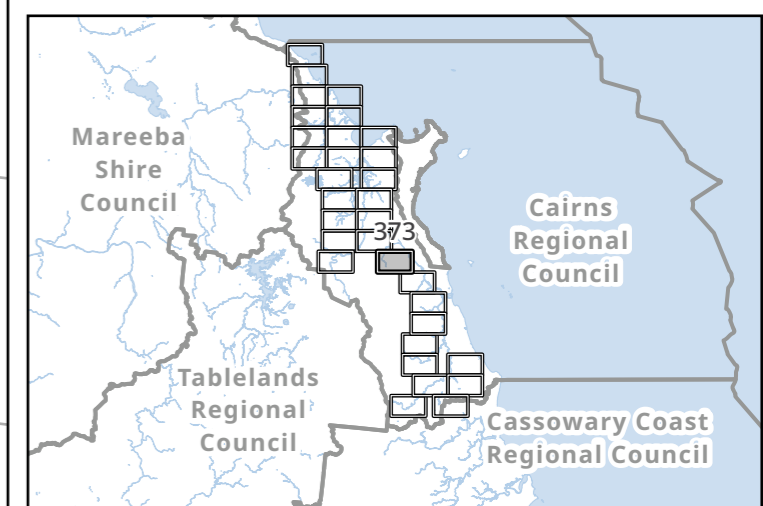
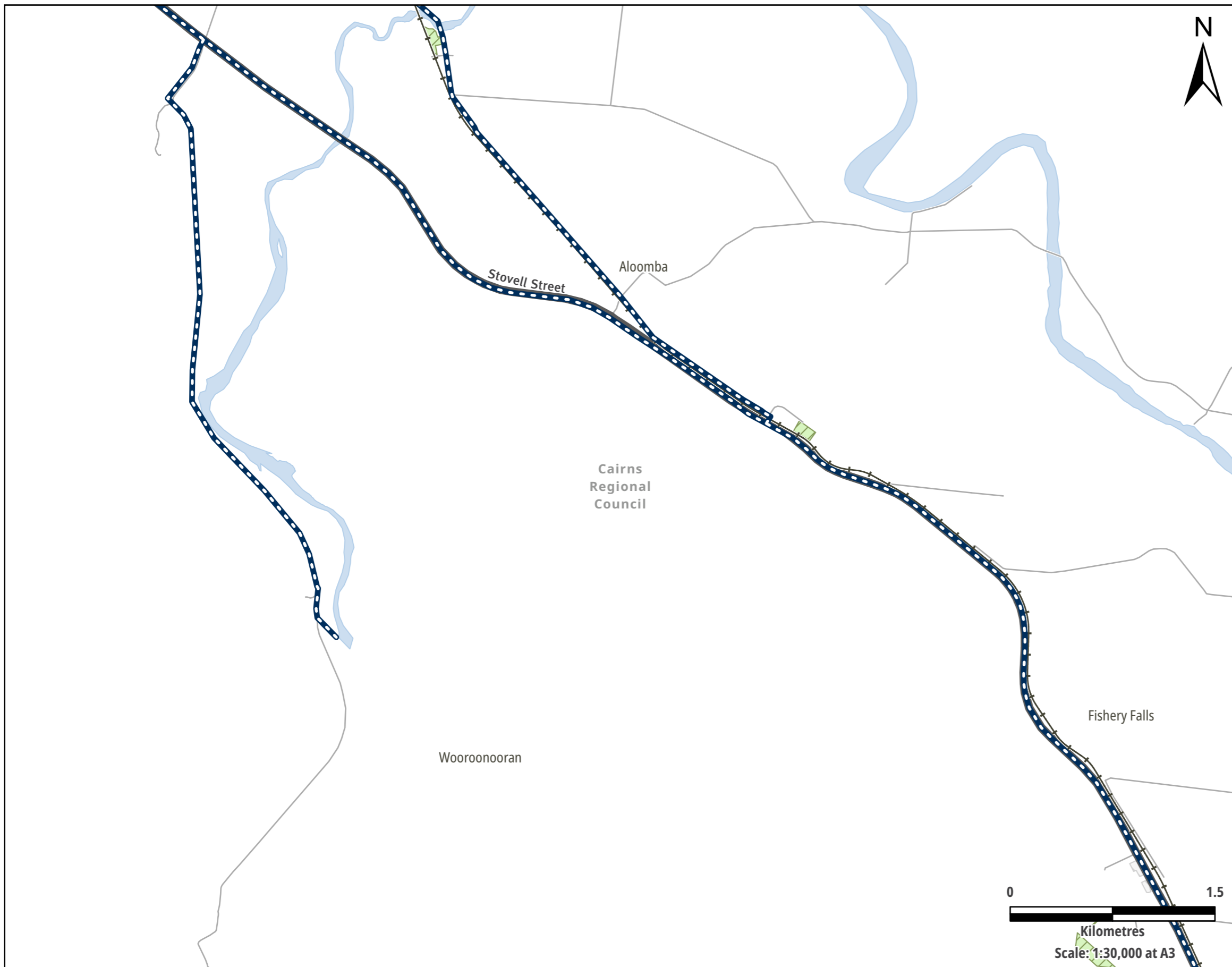
CAIRNS REGIONAL COUNCIL

The routes shown are indicative and exist to guide further planning that will determine the precise routes and design of cycle facilities.

Disclaimer: While every care is taken to ensure the accuracy of this data, Transport and Main Roads and/or the State Government makes no representation or warranties about its accuracy, reliability, completeness or suitability for any particular purpose and disclaims all responsibility and all liability (including without limitation, liability in negligence) for all expenses, losses, damages (including indirect or consequential damage) and costs which you might incur as a result of the data being inaccurate or incomplete in any way and for any reason.

LEGEND

- Principal Route
- Future Principal Route
- Tourism Route
- Major Airport
- Railway Station
- Railway Line
- State-controlled Road
- Major Road (Locally-controlled)
- Other Local Road
- Local government boundaries
- Urban Area
- Recreation / Open Space
- Waterway / Waterbody



Queensland Principal Cycle Network Map 374

CHARRINGA

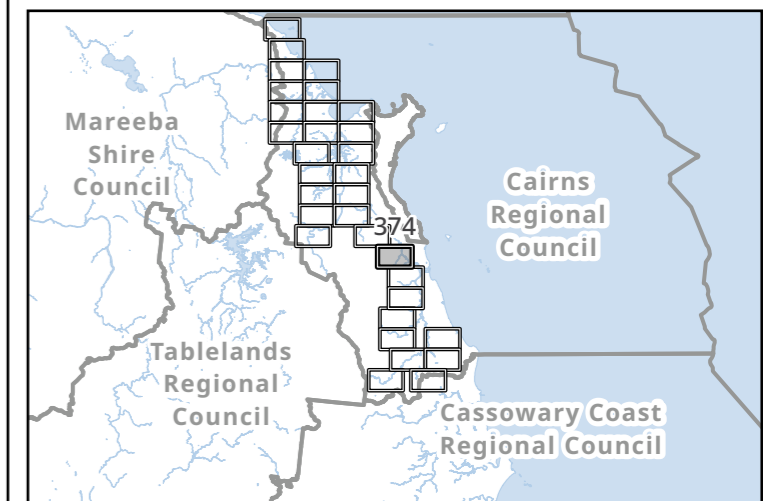
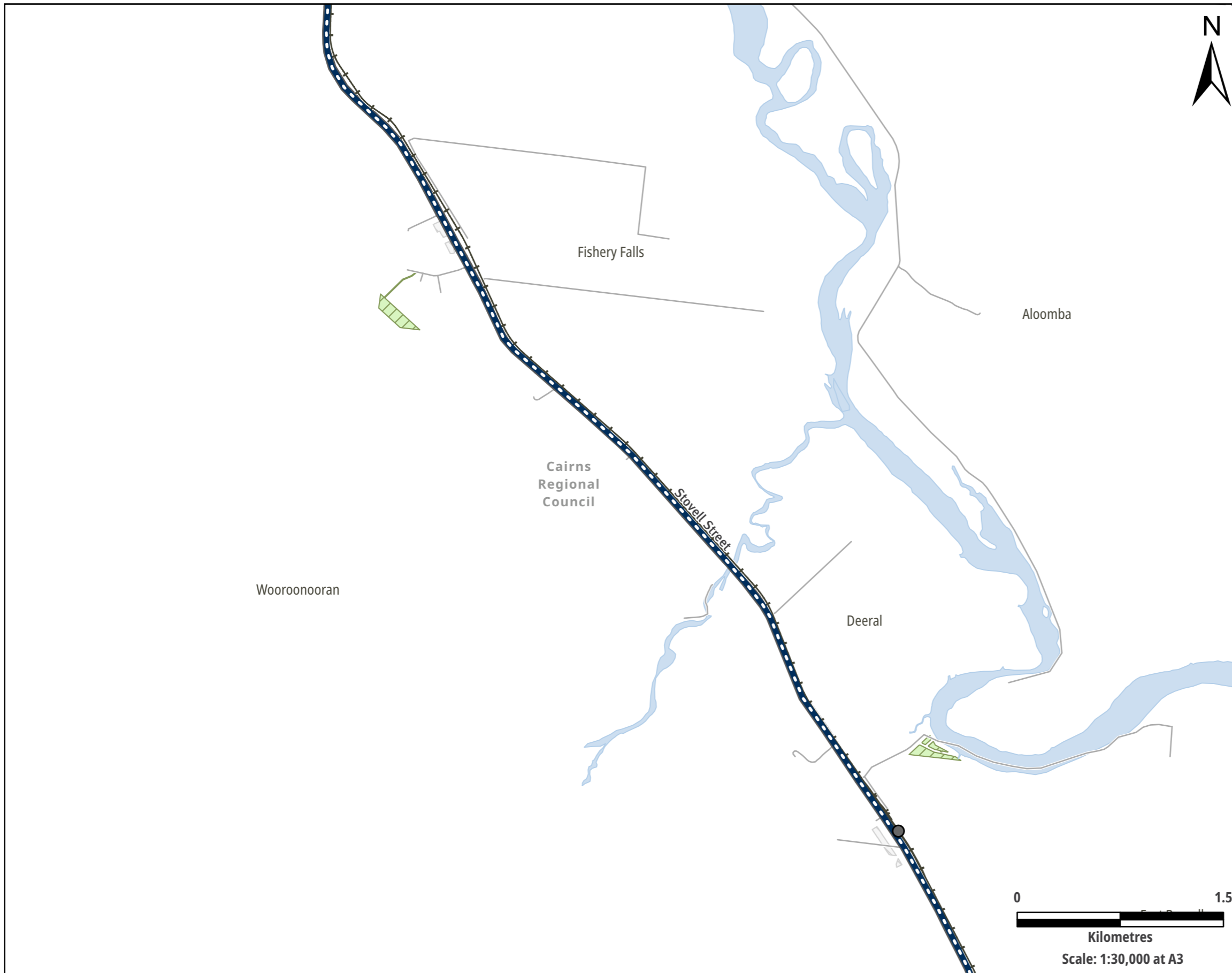
CAIRNS REGIONAL COUNCIL

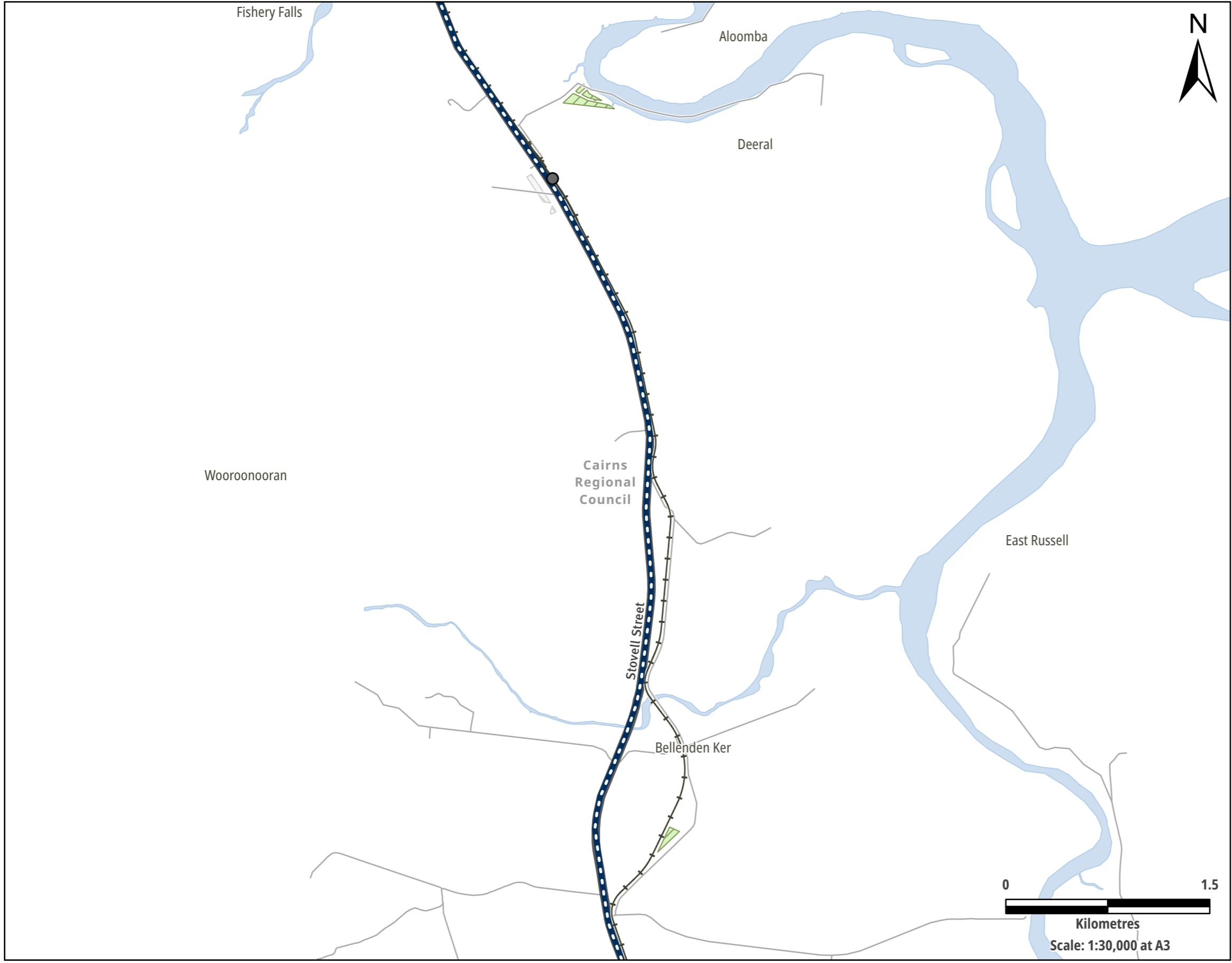
The routes shown are indicative and exist to guide further planning that will determine the precise routes and design of cycle facilities.

Disclaimer: While every care is taken to ensure the accuracy of this data, Transport and Main Roads and/or the State Government makes no representation or warranties about its accuracy, reliability, completeness or suitability for any particular purpose and disclaims all responsibility and all liability (including without limitation, liability in negligence) for all expenses, losses, damages (including indirect or consequential damage) and costs which you might incur as a result of the data being inaccurate or incomplete in any way and for any reason.

LEGEND

- Principal Route
- Future Principal Route
- Tourism Route
- Major Airport
- Railway Station
- Railway Line
- State-controlled Road
- Major Road (Locally-controlled)
- Other Local Road
- Local government boundaries
- Urban Area
- Recreation / Open Space
- Waterway / Waterbody





Queensland Principal Cycle Network Map 375

WOOROOONOORAN

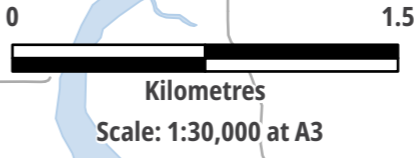
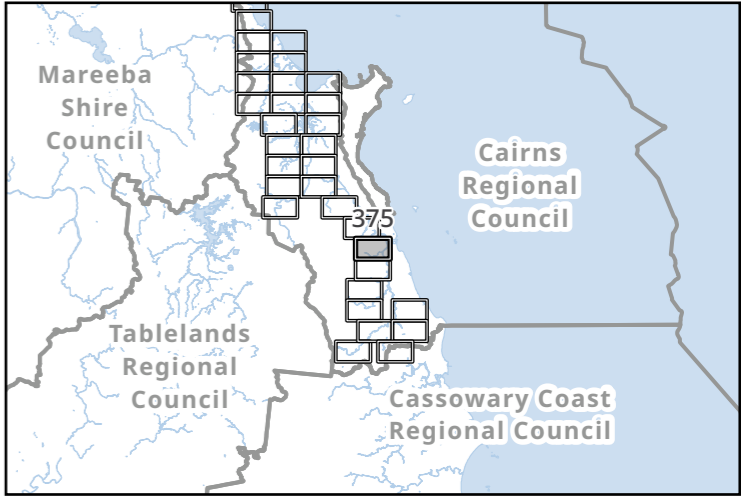
CAIRNS REGIONAL COUNCIL

The routes shown are indicative and exist to guide further planning that will determine the precise routes and design of cycle facilities.

Disclaimer: While every care is taken to ensure the accuracy of this data, Transport and Main Roads and/or the State Government makes no representation or warranties about its accuracy, reliability, completeness or suitability for any particular purpose and disclaims all responsibility and all liability (including without limitation, liability in negligence) for all expenses, losses, damages (including indirect or consequential damage) and costs which you might incur as a result of the data being inaccurate or incomplete in any way and for any reason.

LEGEND

- Principal Route
- Future Principal Route
- Tourism Route
- Major Airport
- Railway Station
- Railway Line
- State-controlled Road
- Major Road (Locally-controlled)
- Other Local Road
- Local government boundaries
- Urban Area
- Recreation / Open Space
- Waterway / Waterbody



Queensland Principal Cycle Network Map 376

DEERAL

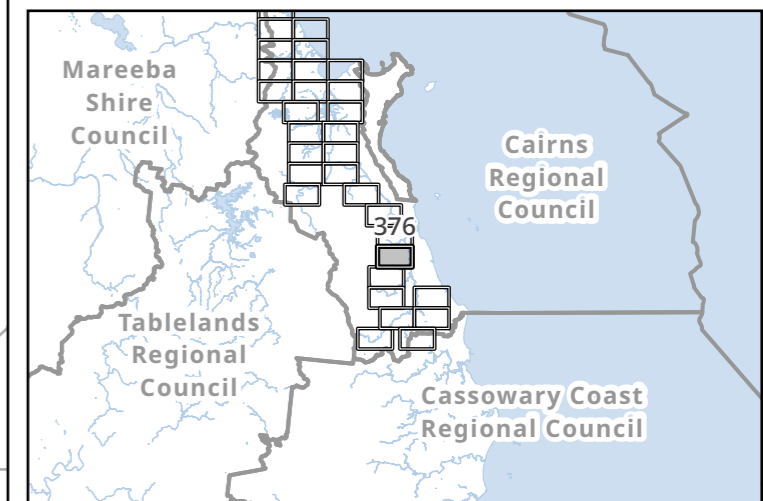
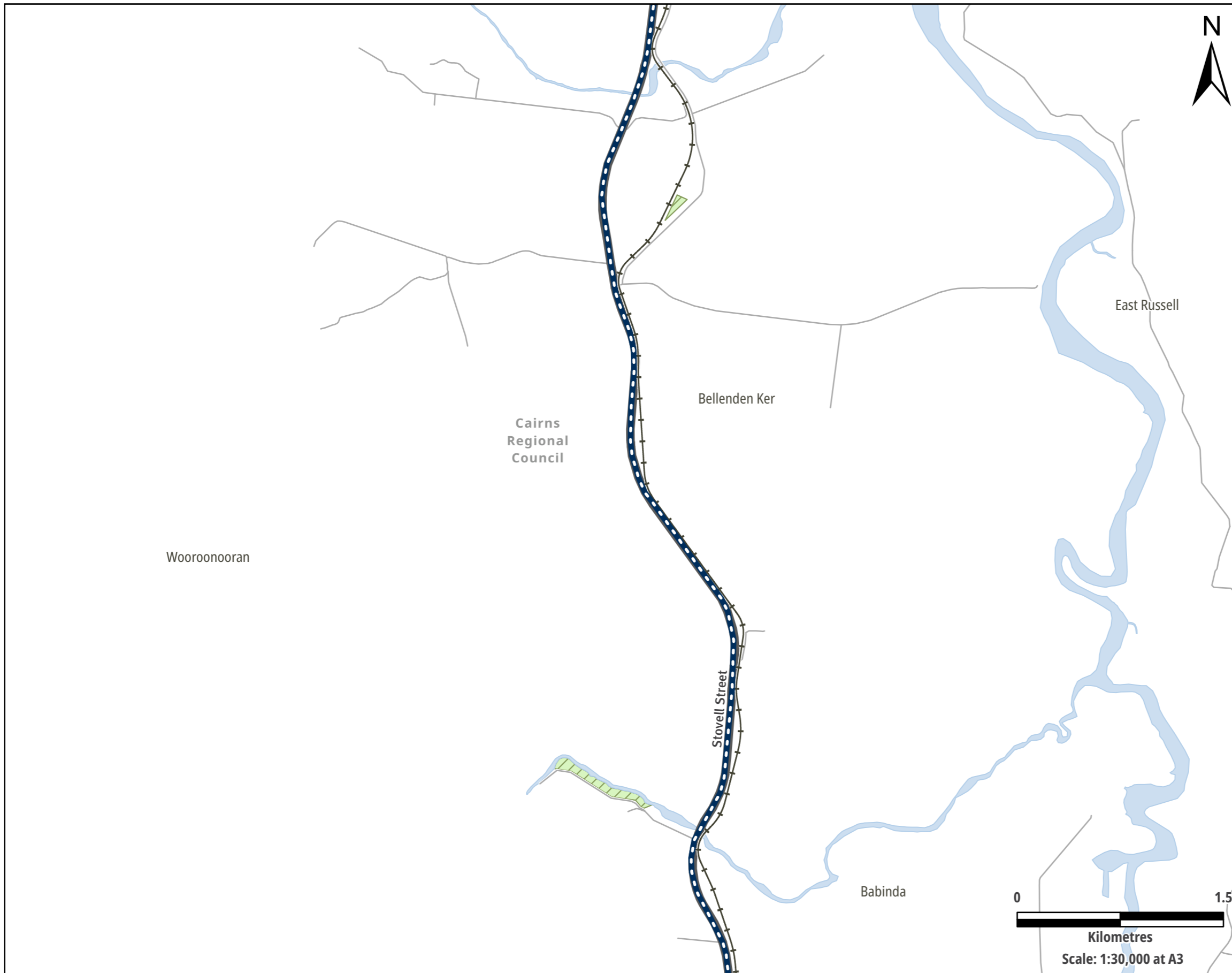
CAIRNS REGIONAL COUNCIL

The routes shown are indicative and exist to guide further planning that will determine the precise routes and design of cycle facilities.

Disclaimer: While every care is taken to ensure the accuracy of this data, Transport and Main Roads and/or the State Government makes no representation or warranties about its accuracy, reliability, completeness or suitability for any particular purpose and disclaims all responsibility and all liability (including without limitation, liability in negligence) for all expenses, losses, damages (including indirect or consequential damage) and costs which you might incur as a result of the data being inaccurate or incomplete in any way and for any reason.

LEGEND

- Principal Route
- Future Principal Route
- Tourism Route
- Major Airport
- Railway Station
- Railway Line
- State-controlled Road
- Major Road (Locally-controlled)
- Other Local Road
- Local government boundaries
- Urban Area
- Recreation / Open Space
- Waterway / Waterbody



Queensland Principal Cycle Network Map 377








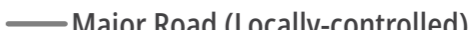





BABINDA

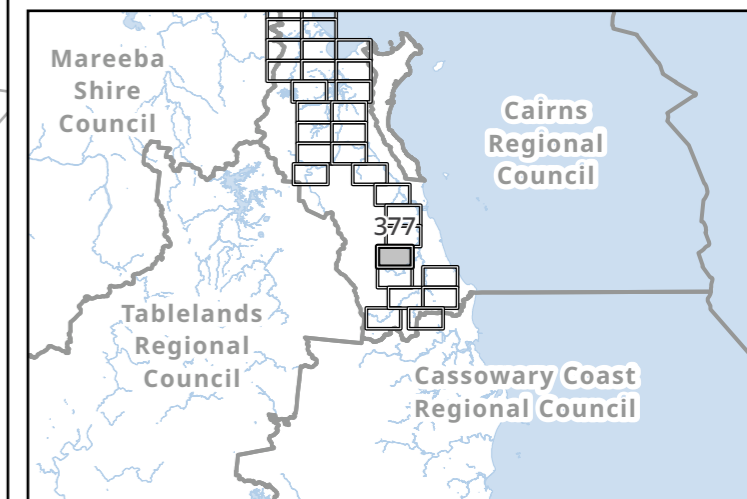
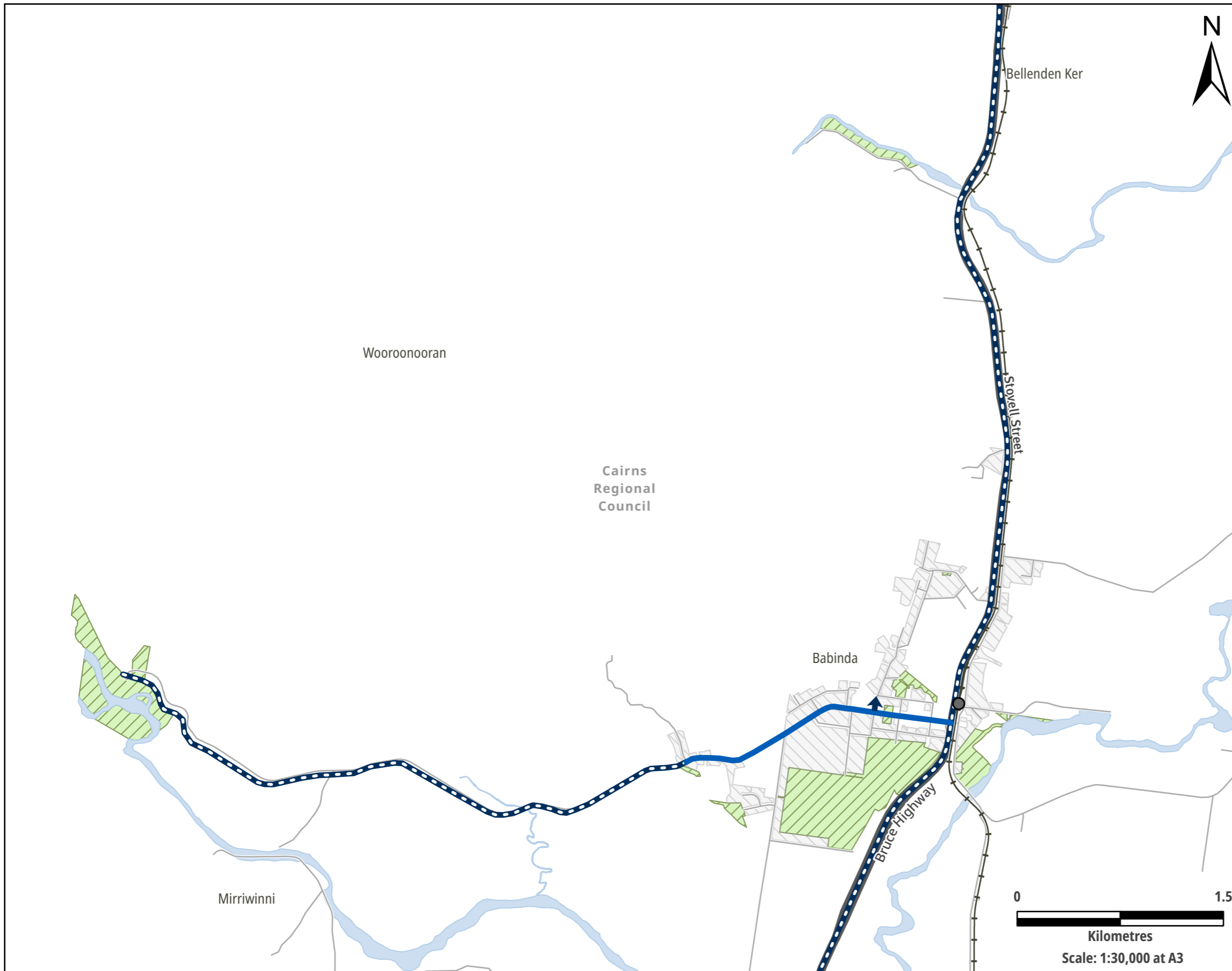
CAIRNS REGIONAL COUNCIL

The routes shown are indicative and exist to guide further planning that will determine the precise routes and design of cycle facilities.

Disclaimer: While every care is taken to ensure the accuracy of this data, Transport and Main Roads and/or the State Government makes no representation or warranties about its accuracy, reliability, completeness or suitability for any particular purpose and disclaims all responsibility and all liability (including without limitation, liability in negligence) for all expenses, losses, damages (including indirect or consequential damage) and costs which you might incur as a result of the data being inaccurate or incomplete in any way and for any reason.

LEGEND

-  Principal Route
-  Future Principal Route
-  Tourism Route
-  Major Airport
-  Railway Station
-  Railway Line
-  State-controlled Road
-  Major Road (Locally-controlled)
-  Other Local Road
-  Local government boundaries
-  Urban Area
-  Recreation / Open Space
-  Waterway / Waterbody
















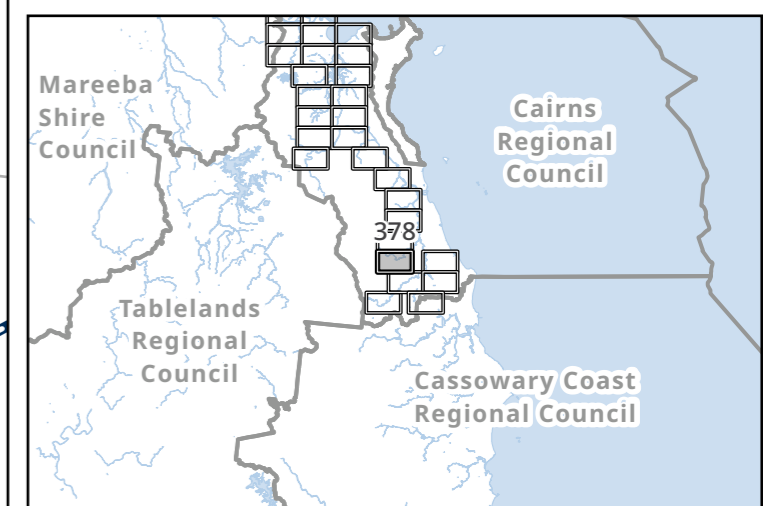
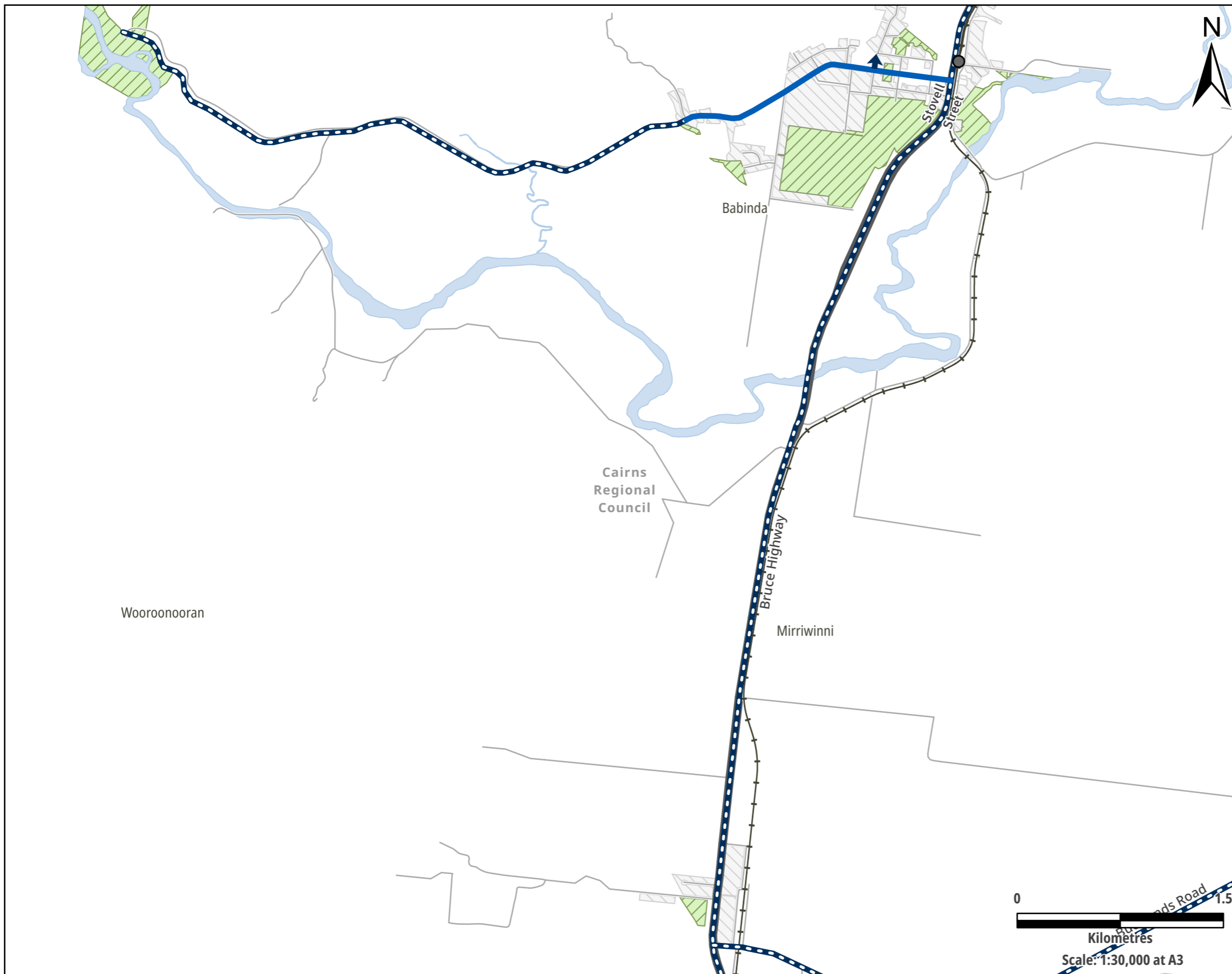
Queensland Principal Cycle Network Map 378
MIRRIWINNI
 CAIRNS REGIONAL COUNCIL

The routes shown are indicative and exist to guide further planning that will determine the precise routes and design of cycle facilities.

Disclaimer: While every care is taken to ensure the accuracy of this data, Transport and Main Roads and/or the State Government makes no representation or warranties about its accuracy, reliability, completeness or suitability for any particular purpose and disclaims all responsibility and all liability (including without limitation, liability in negligence) for all expenses, losses, damages (including indirect or consequential damage) and costs which you might incur as a result of the data being inaccurate or incomplete in any way and for any reason.

LEGEND

-  Principal Route
-  Future Principal Route
-  Tourism Route
-  Major Airport
-  Railway Station
-  Railway Line
-  State-controlled Road
-  Major Road (Locally-controlled)
-  Other Local Road
-  Local government boundaries
-  Urban Area
-  Recreation / Open Space
-  Waterway / Waterbody



Queensland Principal Cycle Network Map 379








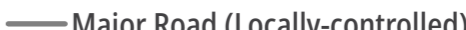





BRAMSTON BEACH

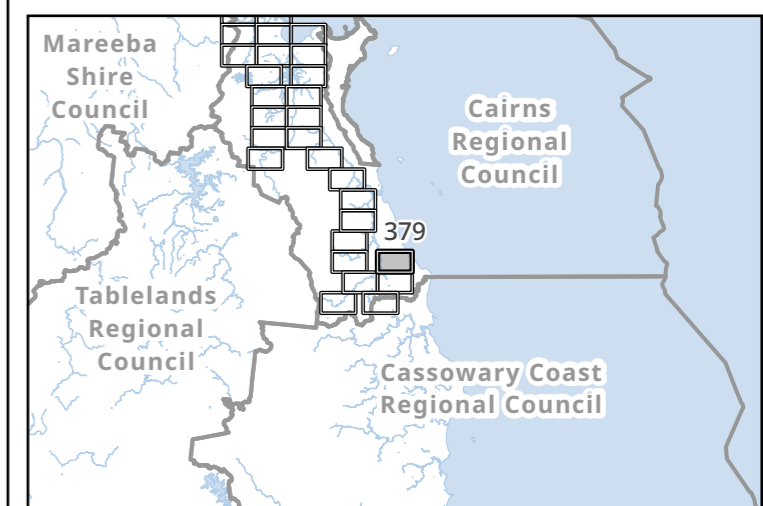
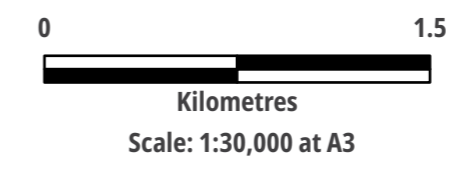
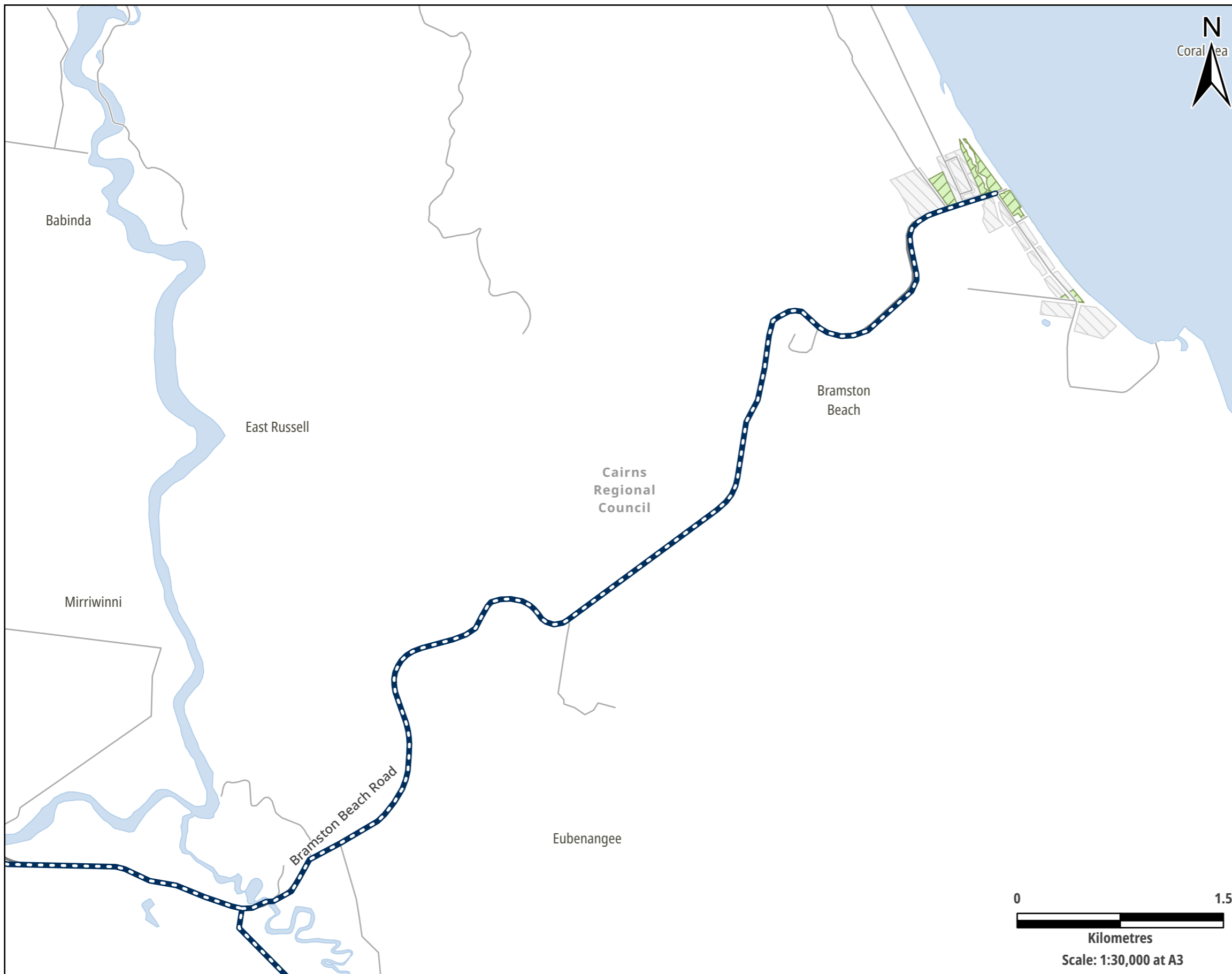
CAIRNS REGIONAL COUNCIL

The routes shown are indicative and exist to guide further planning that will determine the precise routes and design of cycle facilities.

Disclaimer: While every care is taken to ensure the accuracy of this data, Transport and Main Roads and/or the State Government makes no representation or warranties about its accuracy, reliability, completeness or suitability for any particular purpose and disclaims all responsibility and all liability (including without limitation, liability in negligence) for all expenses, losses, damages (including indirect or consequential damage) and costs which you might incur as a result of the data being inaccurate or incomplete in any way and for any reason.

LEGEND

-  Principal Route
-  Future Principal Route
-  Tourism Route
-  Major Airport
-  Railway Station
-  Railway Line
-  State-controlled Road
-  Major Road (Locally-controlled)
-  Other Local Road
-  Local government boundaries
-  Urban Area
-  Recreation / Open Space
-  Waterway / Waterbody



Queensland Principal Cycle Network Map 380














MIRIWinni

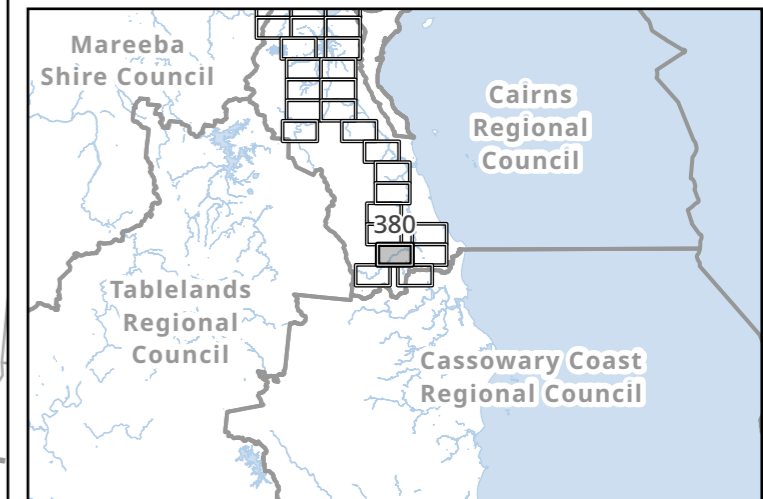
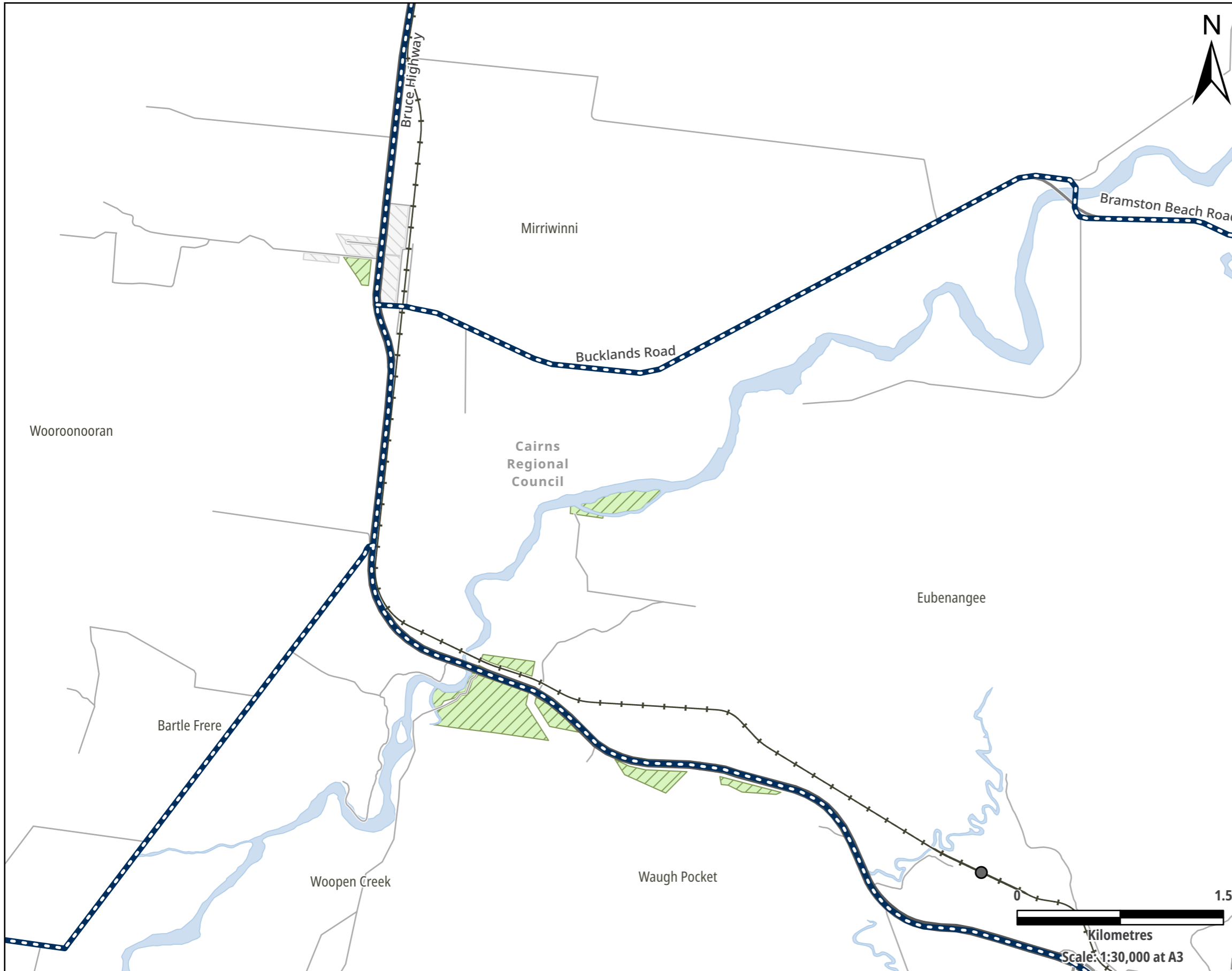
CAIRNS REGIONAL COUNCIL

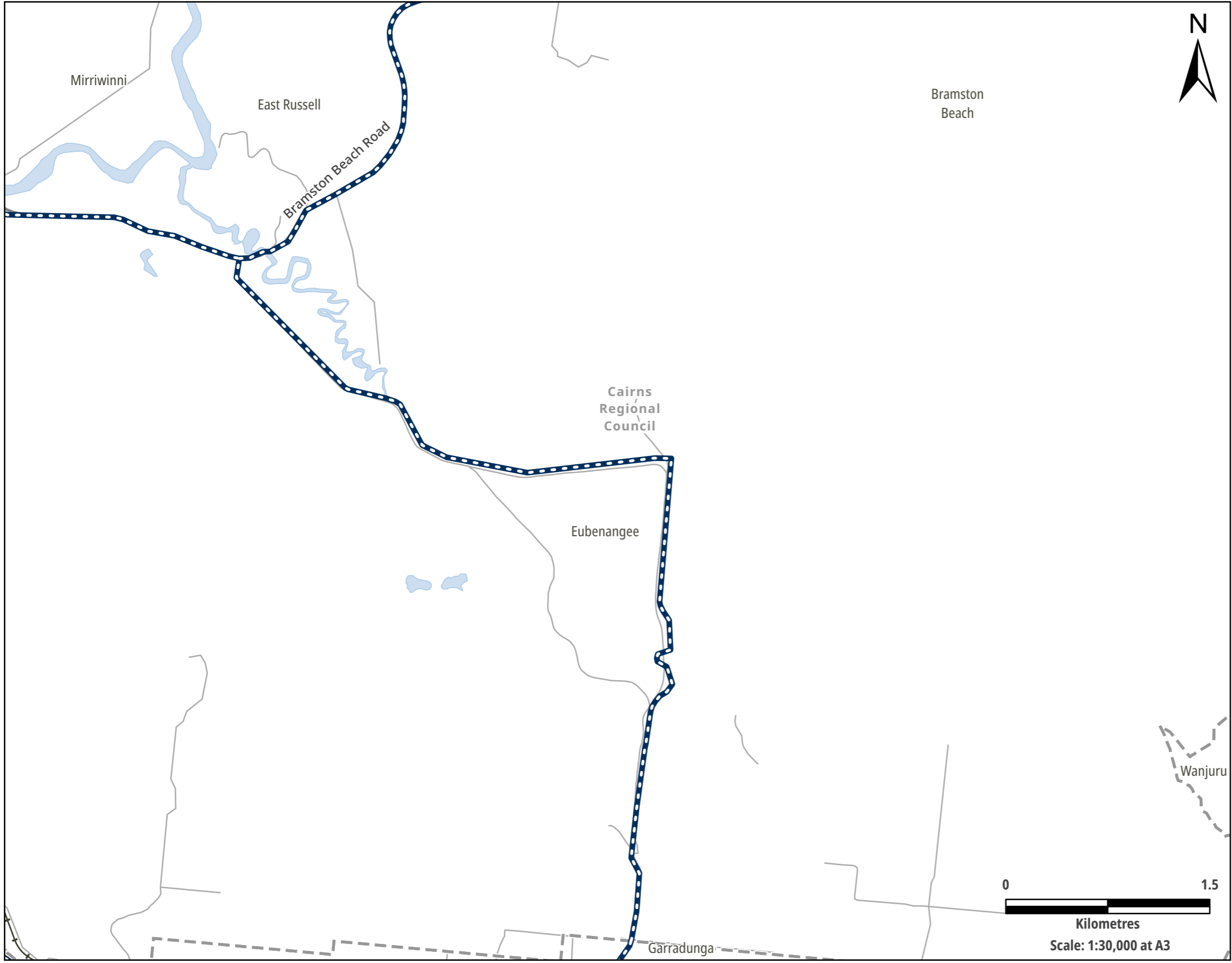
The routes shown are indicative and exist to guide further planning that will determine the precise routes and design of cycle facilities.

Disclaimer: While every care is taken to ensure the accuracy of this data, Transport and Main Roads and/or the State Government makes no representation or warranties about its accuracy, reliability, completeness or suitability for any particular purpose and disclaims all responsibility and all liability (including without limitation, liability in negligence) for all expenses, losses, damages (including indirect or consequential damage) and costs which you might incur as a result of the data being inaccurate or incomplete in any way and for any reason.

LEGEND

-  Principal Route
-  Future Principal Route
-  Tourism Route
-  Major Airport
-  Railway Station
-  Railway Line
-  State-controlled Road
-  Major Road (Locally-controlled)
-  Other Local Road
-  Local government boundaries
-  Urban Area
-  Recreation / Open Space
-  Waterway / Waterbody





Queensland Principal Cycle Network Map 381

EUBENANGEE

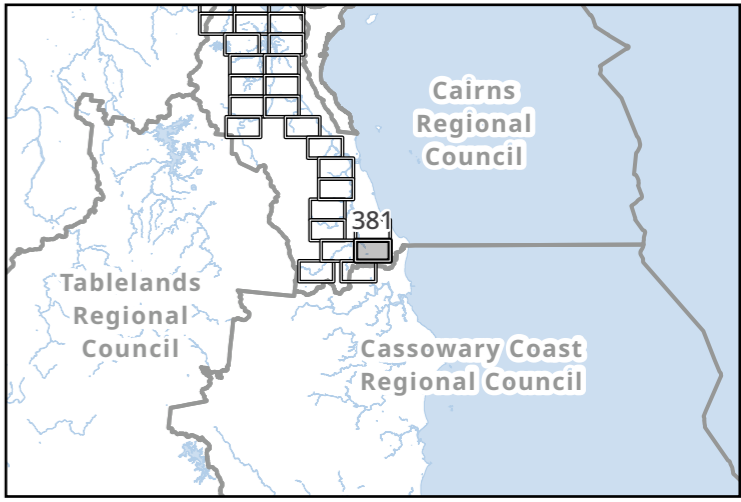
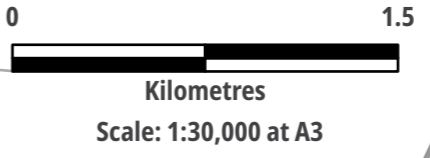
CAIRNS REGIONAL COUNCIL

The routes shown are indicative and exist to guide further planning that will determine the precise routes and design of cycle facilities.

Disclaimer: While every care is taken to ensure the accuracy of this data, Transport and Main Roads and/or the State Government makes no representation or warranties about its accuracy, reliability, completeness or suitability for any particular purpose and disclaims all responsibility and all liability (including without limitation, liability in negligence) for all expenses, losses, damages (including indirect or consequential damage) and costs which you might incur as a result of the data being inaccurate or incomplete in any way and for any reason.

LEGEND

- Principal Route
- Future Principal Route
- Tourism Route
- Major Airport
- Railway Station
- Railway Line
- State-controlled Road
- Major Road (Locally-controlled)
- Other Local Road
- Local government boundaries
- Urban Area
- Recreation / Open Space
- Waterway / Waterbody



Queensland Principal Cycle Network Map 382














BARTLE FRERE

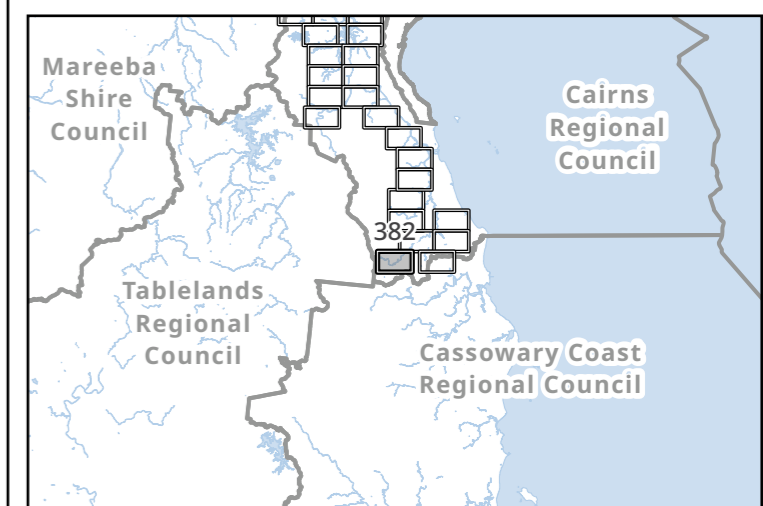
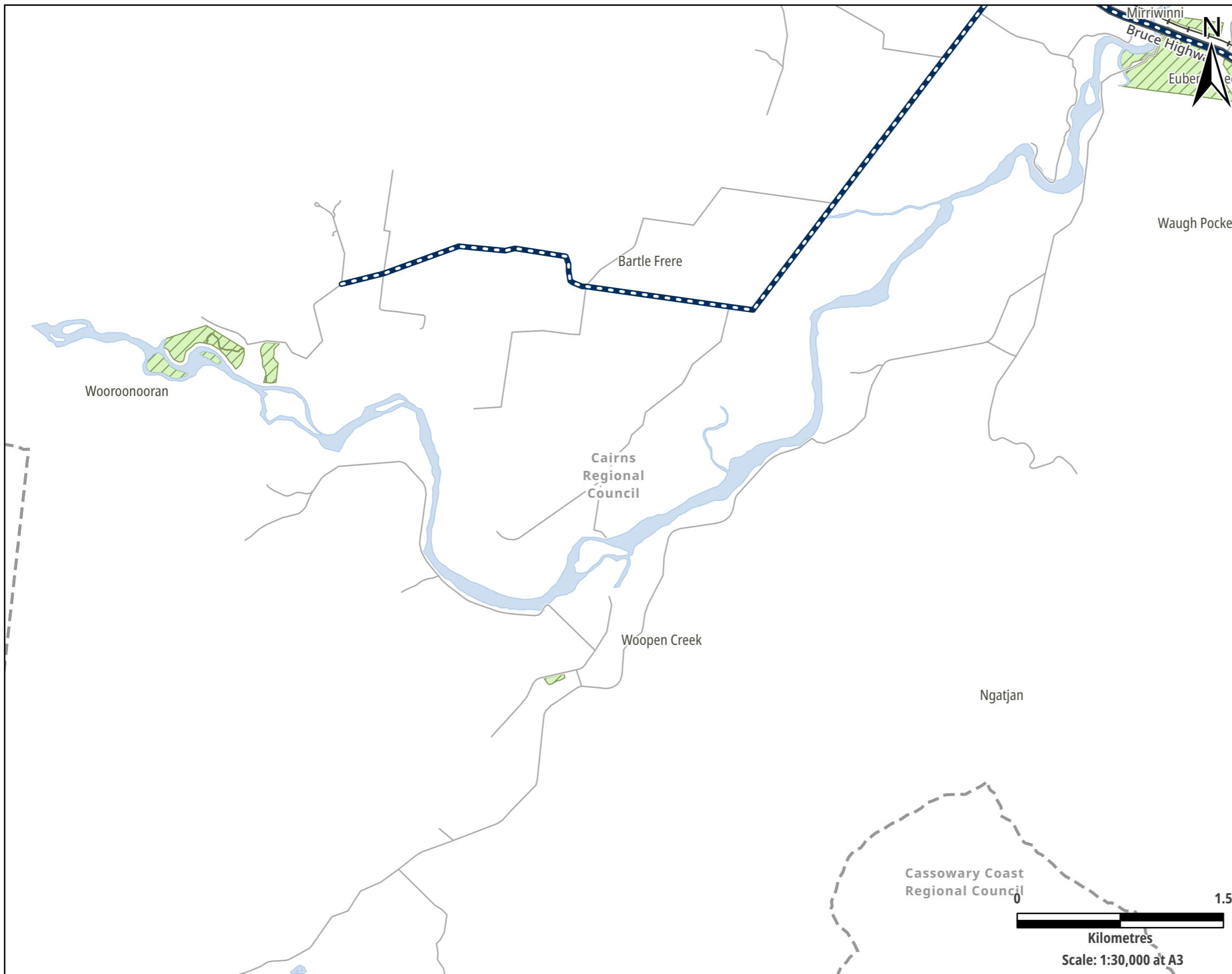
CAIRNS REGIONAL COUNCIL

The routes shown are indicative and exist to guide further planning that will determine the precise routes and design of cycle facilities.

Disclaimer: While every care is taken to ensure the accuracy of this data, Transport and Main Roads and/or the State Government makes no representation or warranties about its accuracy, reliability, completeness or suitability for any particular purpose and disclaims all responsibility and all liability (including without limitation, liability in negligence) for all expenses, losses, damages (including indirect or consequential damage) and costs which you might incur as a result of the data being inaccurate or incomplete in any way and for any reason.

LEGEND

-  Principal Route
-  Future Principal Route
-  Tourism Route
-  Major Airport
-  Railway Station
-  Railway Line
-  State-controlled Road
-  Major Road (Locally-controlled)
-  Other Local Road
-  Local government boundaries
-  Urban Area
-  Recreation / Open Space
-  Waterway / Waterbody



Queensland Principal Cycle Network Map 383








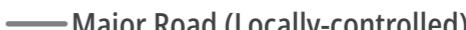





EUBENANGEE

CAIRNS REGIONAL COUNCIL

The routes shown are indicative and exist to guide further planning that will determine the precise routes and design of cycle facilities.

Disclaimer: While every care is taken to ensure the accuracy of this data, Transport and Main Roads and/or the State Government makes no representation or warranties about its accuracy, reliability, completeness or suitability for any particular purpose and disclaims all responsibility and all liability (including without limitation, liability in negligence) for all expenses, losses, damages (including indirect or consequential damage) and costs which you might incur as a result of the data being inaccurate or incomplete in any way and for any reason.

LEGEND

-  Principal Route
-  Future Principal Route
-  Tourism Route
-  Major Airport
-  Railway Station
-  Railway Line
-  State-controlled Road
-  Major Road (Locally-controlled)
-  Other Local Road
-  Local government boundaries
-  Urban Area
-  Recreation / Open Space
-  Waterway / Waterbody

