

Queensland Principal Cycle Network

Livingstone Shire Council

May 2026



Queensland Principal Cycle Network Map 114








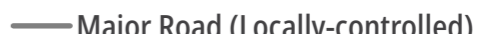





WEERRIBA

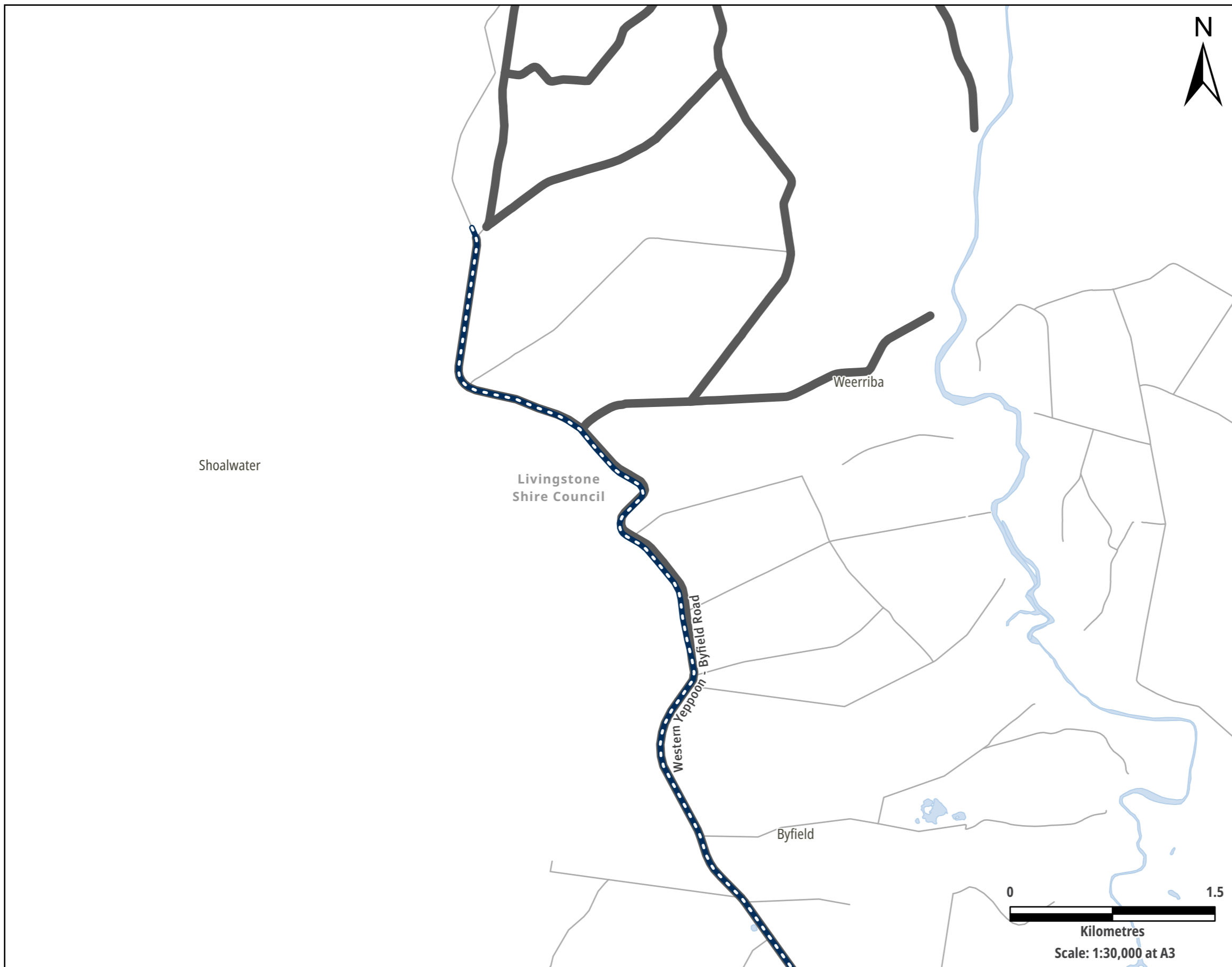
LIVINGSTONE SHIRE COUNCIL

The routes shown are indicative and exist to guide further planning that will determine the precise routes and design of cycle facilities.

Disclaimer: While every care is taken to ensure the accuracy of this data, Transport and Main Roads and/or the State Government makes no representation or warranties about its accuracy, reliability, completeness or suitability for any particular purpose and disclaims all responsibility and all liability (including without limitation, liability in negligence) for all expenses, losses, damages (including indirect or consequential damage) and costs which you might incur as a result of the data being inaccurate or incomplete in any way and for any reason.

LEGEND

-  Principal Route
-  Future Principal Route
-  Tourism Route
-  Major Airport
-  Railway Station
-  Railway Line
-  State-controlled Road
-  Major Road (Locally-controlled)
-  Other Local Road
-  Local government boundaries
-  Urban Area
-  Recreation / Open Space
-  Waterway / Waterbody



Queensland Principal Cycle Network Map 115

BYFIELD

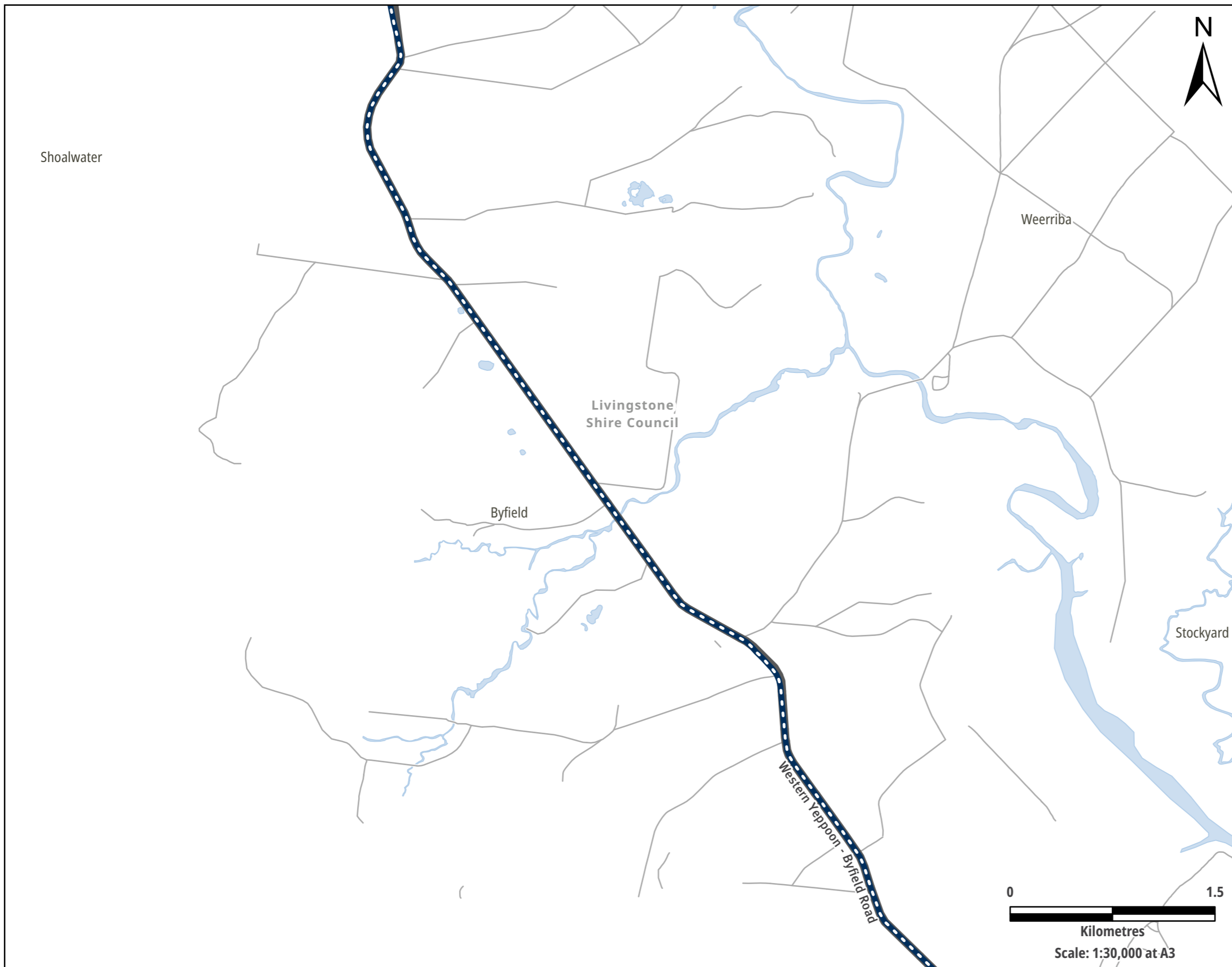
LIVINGSTONE SHIRE COUNCIL

The routes shown are indicative and exist to guide further planning that will determine the precise routes and design of cycle facilities.

Disclaimer: While every care is taken to ensure the accuracy of this data, Transport and Main Roads and/or the State Government makes no representation or warranties about its accuracy, reliability, completeness or suitability for any particular purpose and disclaims all responsibility and all liability (including without limitation, liability in negligence) for all expenses, losses, damages (including indirect or consequential damage) and costs which you might incur as a result of the data being inaccurate or incomplete in any way and for any reason.

LEGEND

- Principal Route
- Future Principal Route
- Tourism Route
- Major Airport
- Railway Station
- Railway Line
- State-controlled Road
- Major Road (Locally-controlled)
- Other Local Road
- Local government boundaries
- Urban Area
- Recreation / Open Space
- Waterway / Waterbody



Shoalwater

Weerriba

Livingstone
Shire Council

Byfield

Stockyard

Western Yeppoon - Byfield Road














0 1.5
Kilometres
Scale: 1:30,000 at A3

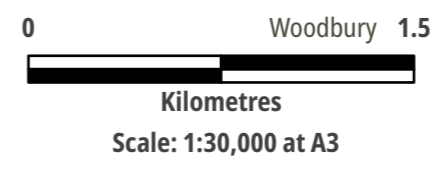
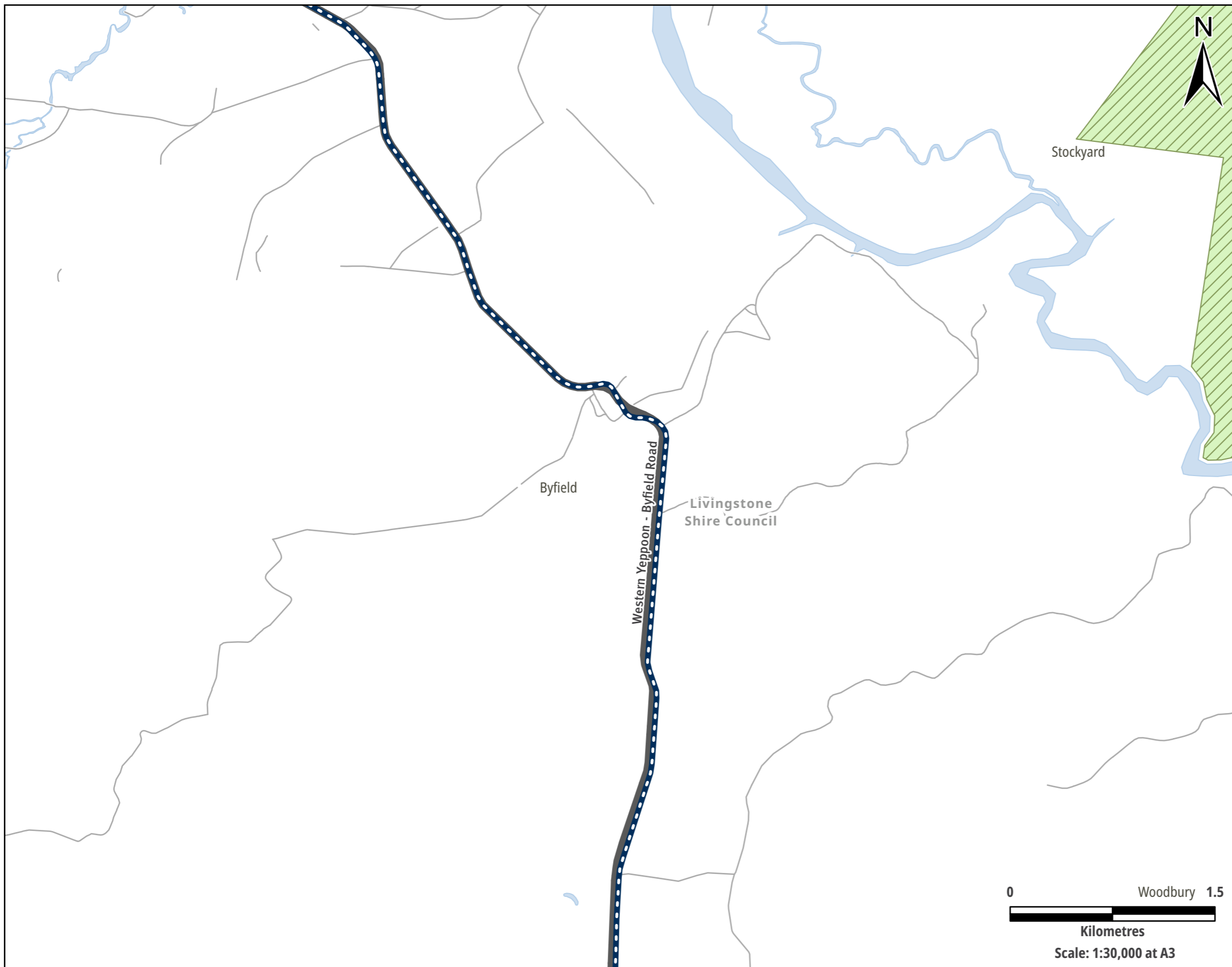
Queensland Principal Cycle Network Map 116
BOWENIA
 LIVINGSTONE SHIRE COUNCIL

The routes shown are indicative and exist to guide further planning that will determine the precise routes and design of cycle facilities.

Disclaimer: While every care is taken to ensure the accuracy of this data, Transport and Main Roads and/or the State Government makes no representation or warranties about its accuracy, reliability, completeness or suitability for any particular purpose and disclaims all responsibility and all liability (including without limitation, liability in negligence) for all expenses, losses, damages (including indirect or consequential damage) and costs which you might incur as a result of the data being inaccurate or incomplete in any way and for any reason.

LEGEND

-  Principal Route
-  Future Principal Route
-  Tourism Route
-  Major Airport
-  Railway Station
-  Railway Line
-  State-controlled Road
-  Major Road (Locally-controlled)
-  Other Local Road
-  Local government boundaries
-  Urban Area
-  Recreation / Open Space
-  Waterway / Waterbody



Queensland Principal Cycle Network Map 117

BYFIELD

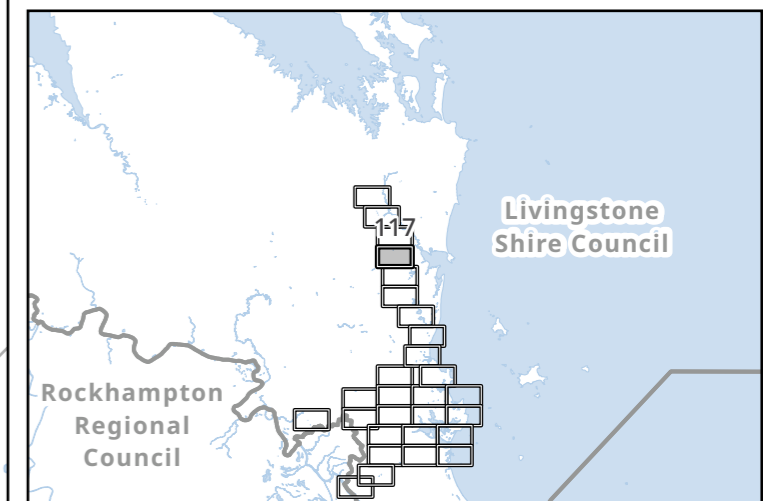
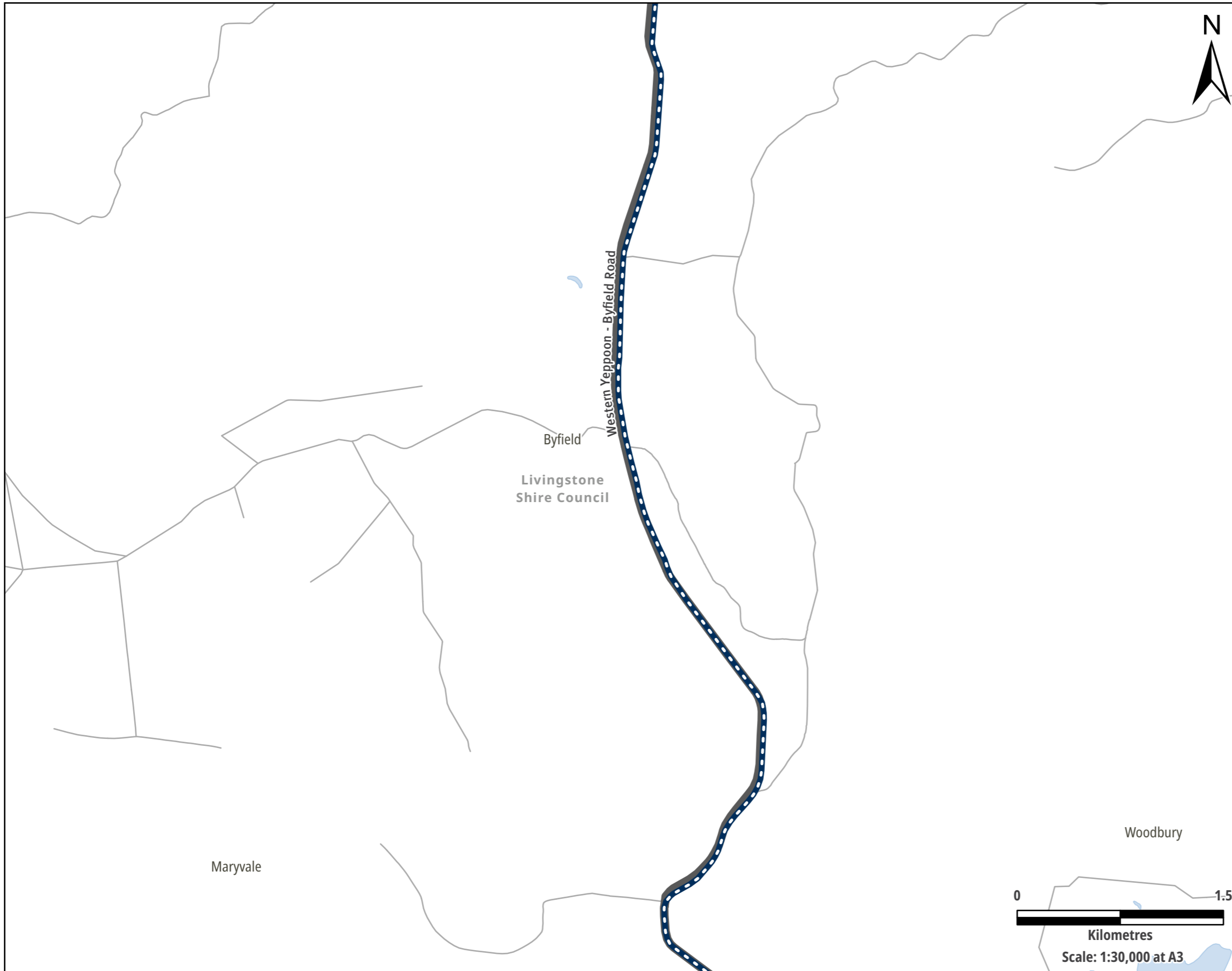
LIVINGSTONE SHIRE COUNCIL

The routes shown are indicative and exist to guide further planning that will determine the precise routes and design of cycle facilities.

Disclaimer: While every care is taken to ensure the accuracy of this data, Transport and Main Roads and/or the State Government makes no representation or warranties about its accuracy, reliability, completeness or suitability for any particular purpose and disclaims all responsibility and all liability (including without limitation, liability in negligence) for all expenses, losses, damages (including indirect or consequential damage) and costs which you might incur as a result of the data being inaccurate or incomplete in any way and for any reason.

LEGEND

- Principal Route
- Future Principal Route
- Tourism Route
- Major Airport
- Railway Station
- Railway Line
- State-controlled Road
- Major Road (Locally-controlled)
- Other Local Road
- Local government boundaries
- Urban Area
- Recreation / Open Space
- Waterway / Waterbody



Queensland Principal Cycle Network Map 118

MOUNT STEVEN

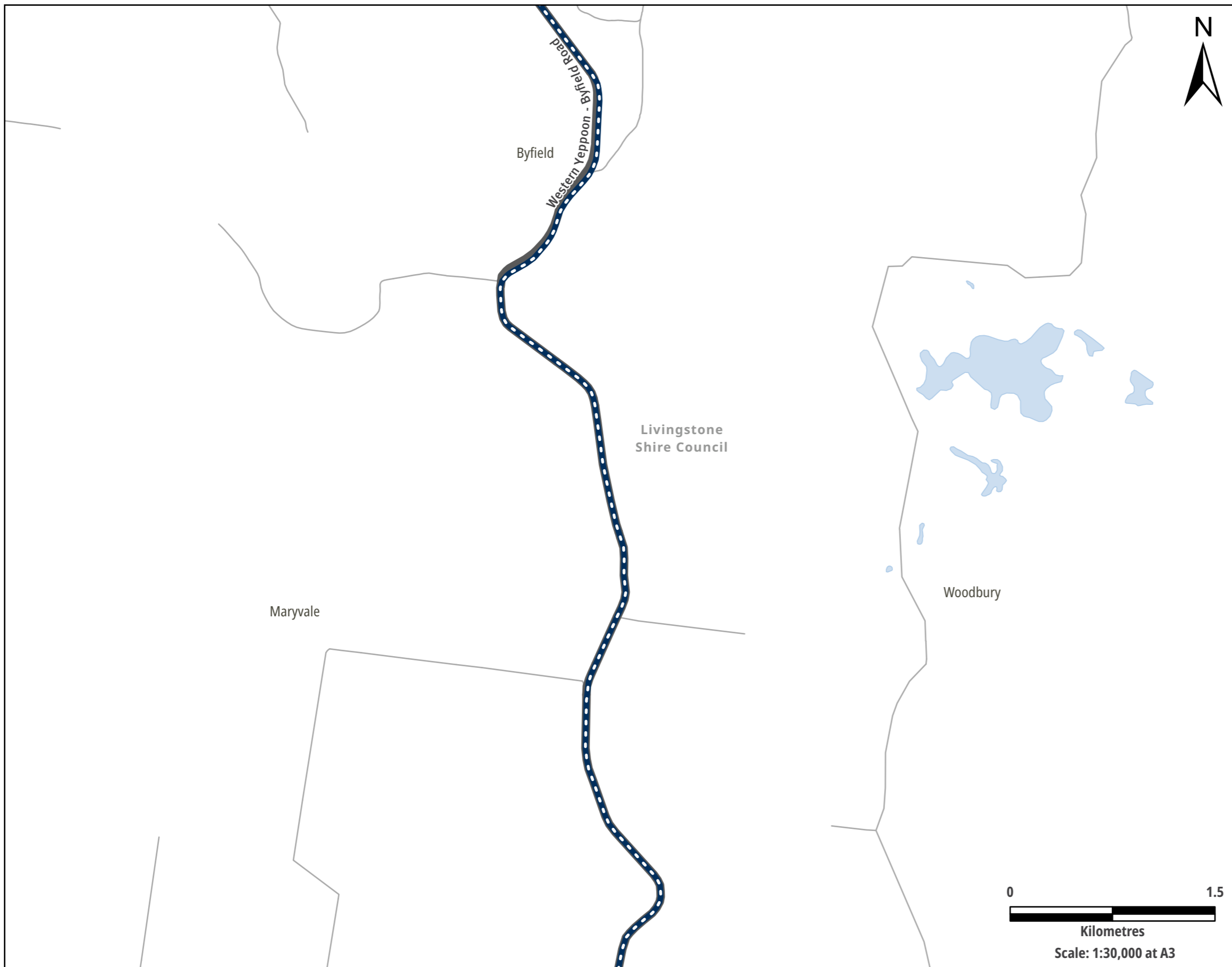
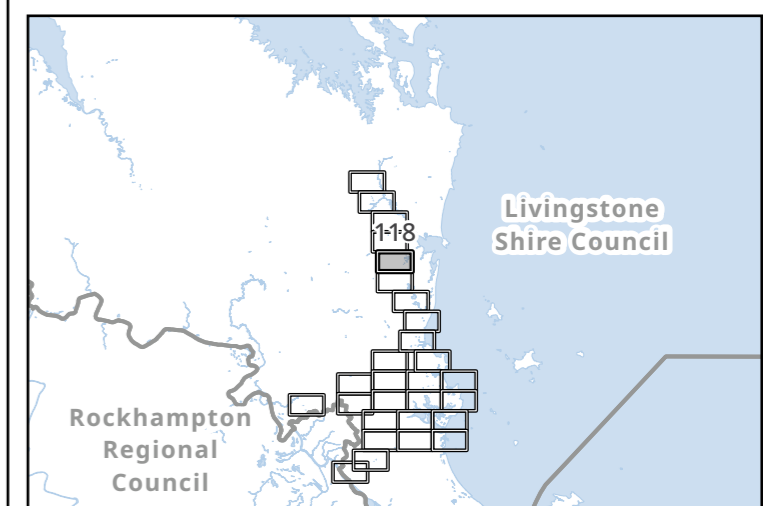
LIVINGSTONE SHIRE COUNCIL

The routes shown are indicative and exist to guide further planning that will determine the precise routes and design of cycle facilities.

Disclaimer: While every care is taken to ensure the accuracy of this data, Transport and Main Roads and/or the State Government makes no representation or warranties about its accuracy, reliability, completeness or suitability for any particular purpose and disclaims all responsibility and all liability (including without limitation, liability in negligence) for all expenses, losses, damages (including indirect or consequential damage) and costs which you might incur as a result of the data being inaccurate or incomplete in any way and for any reason.

LEGEND

- Principal Route
- Future Principal Route
- Tourism Route
- Major Airport
- Railway Station
- Railway Line
- State-controlled Road
- Major Road (Locally-controlled)
- Other Local Road
- Local government boundaries
- Urban Area
- Recreation / Open Space
- Waterway / Waterbody



Queensland Principal Cycle Network Map 119

WOODBURY

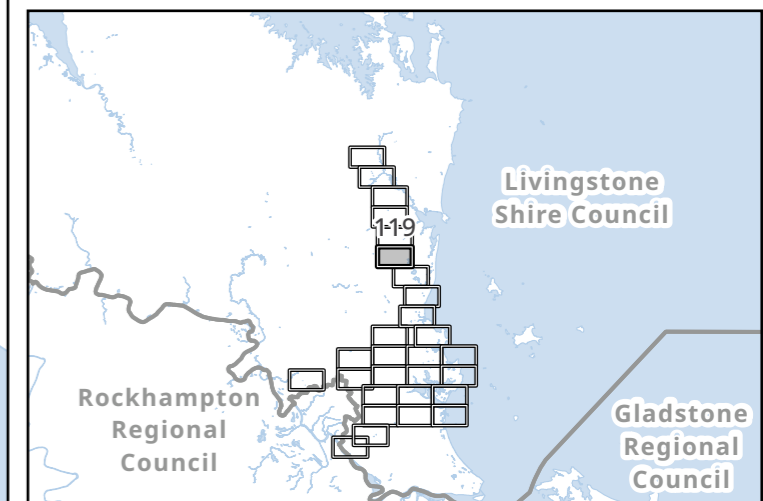
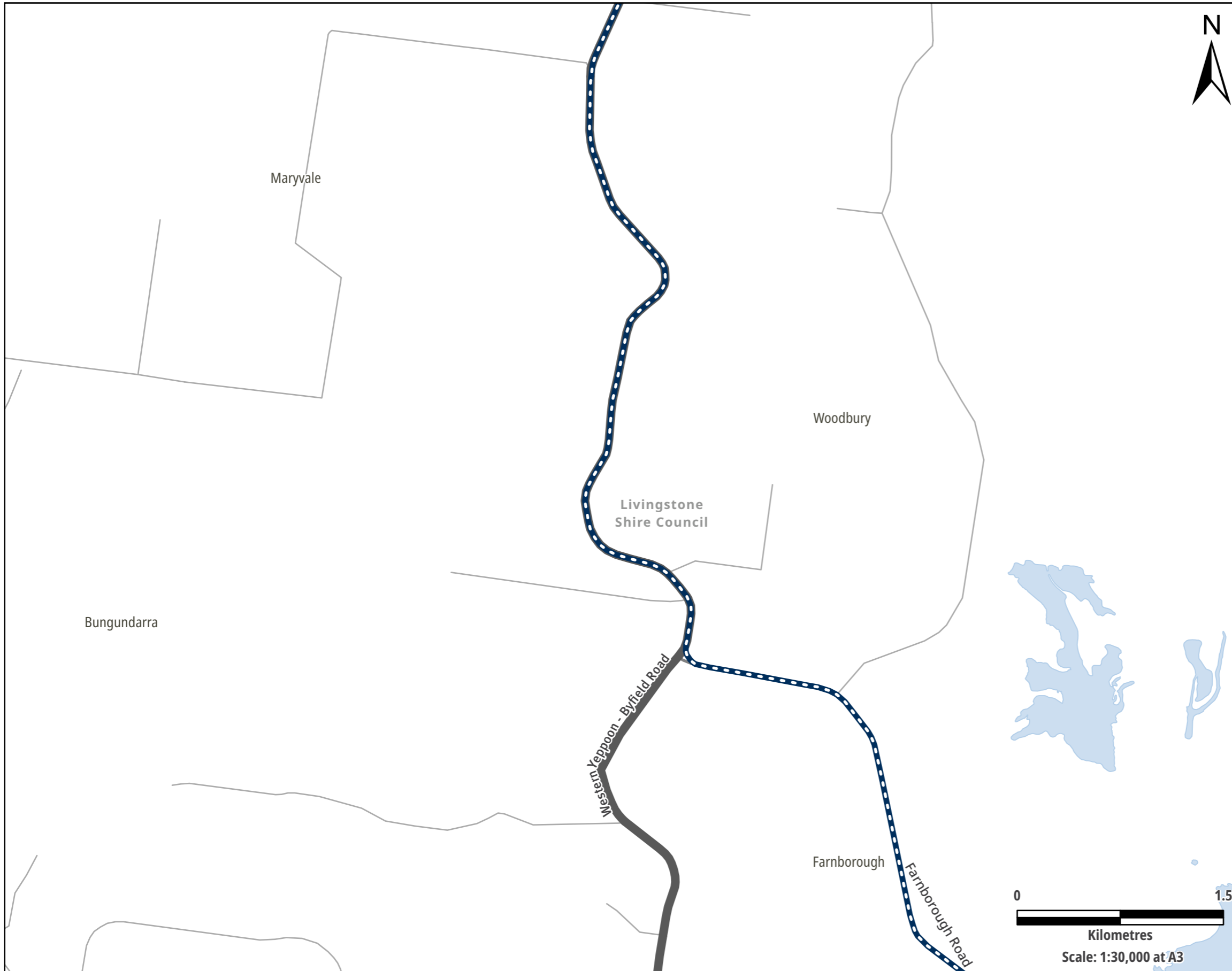
LIVINGSTONE SHIRE COUNCIL

The routes shown are indicative and exist to guide further planning that will determine the precise routes and design of cycle facilities.

Disclaimer: While every care is taken to ensure the accuracy of this data, Transport and Main Roads and/or the State Government makes no representation or warranties about its accuracy, reliability, completeness or suitability for any particular purpose and disclaims all responsibility and all liability (including without limitation, liability in negligence) for all expenses, losses, damages (including indirect or consequential damage) and costs which you might incur as a result of the data being inaccurate or incomplete in any way and for any reason.

LEGEND

- Principal Route
- Future Principal Route
- Tourism Route
- Major Airport
- Railway Station
- Railway Line
- State-controlled Road
- Major Road (Locally-controlled)
- Other Local Road
- Local government boundaries
- Urban Area
- Recreation / Open Space
- Waterway / Waterbody
















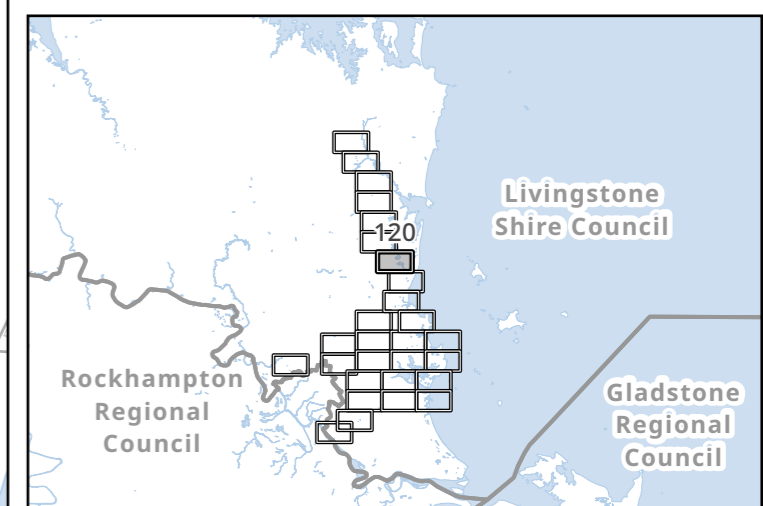
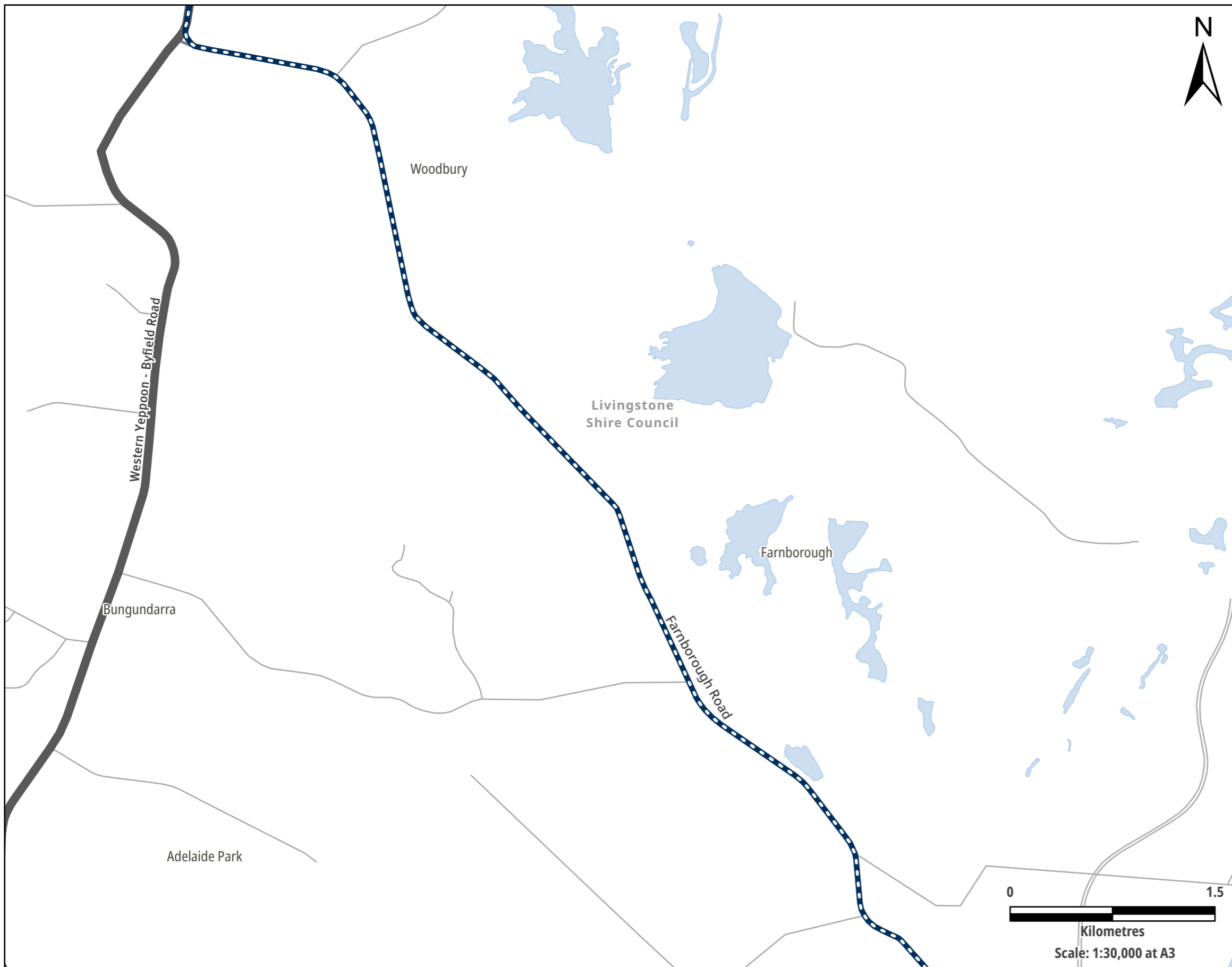
Queensland Principal Cycle Network Map 120
COOBERRIE
 LIVINGSTONE SHIRE COUNCIL

The routes shown are indicative and exist to guide further planning that will determine the precise routes and design of cycle facilities.

Disclaimer: While every care is taken to ensure the accuracy of this data, Transport and Main Roads and/or the State Government makes no representation or warranties about its accuracy, reliability, completeness or suitability for any particular purpose and disclaims all responsibility and all liability (including without limitation, liability in negligence) for all expenses, losses, damages (including indirect or consequential damage) and costs which you might incur as a result of the data being inaccurate or incomplete in any way and for any reason.

LEGEND

-  Principal Route
-  Future Principal Route
-  Tourism Route
-  Major Airport
-  Railway Station
-  Railway Line
-  State-controlled Road
-  Major Road (Locally-controlled)
-  Other Local Road
-  Local government boundaries
-  Urban Area
-  Recreation / Open Space
-  Waterway / Waterbody



Queensland Principal Cycle Network Map 121








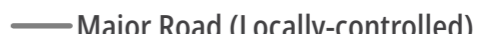





BANGALEE

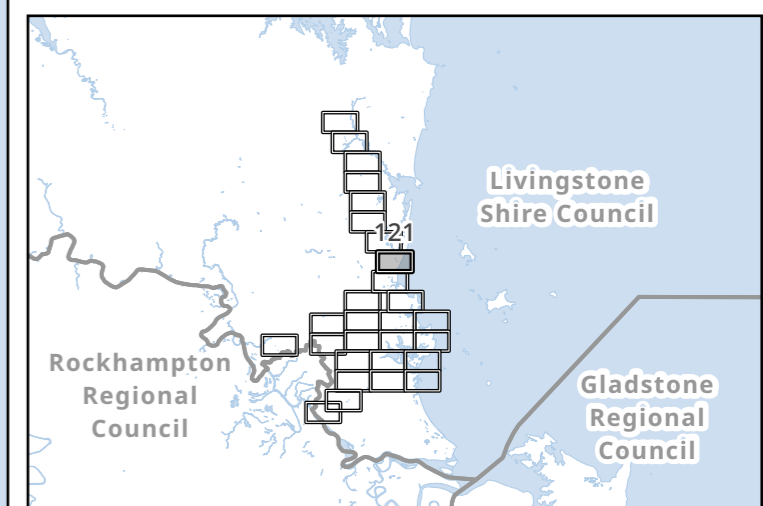
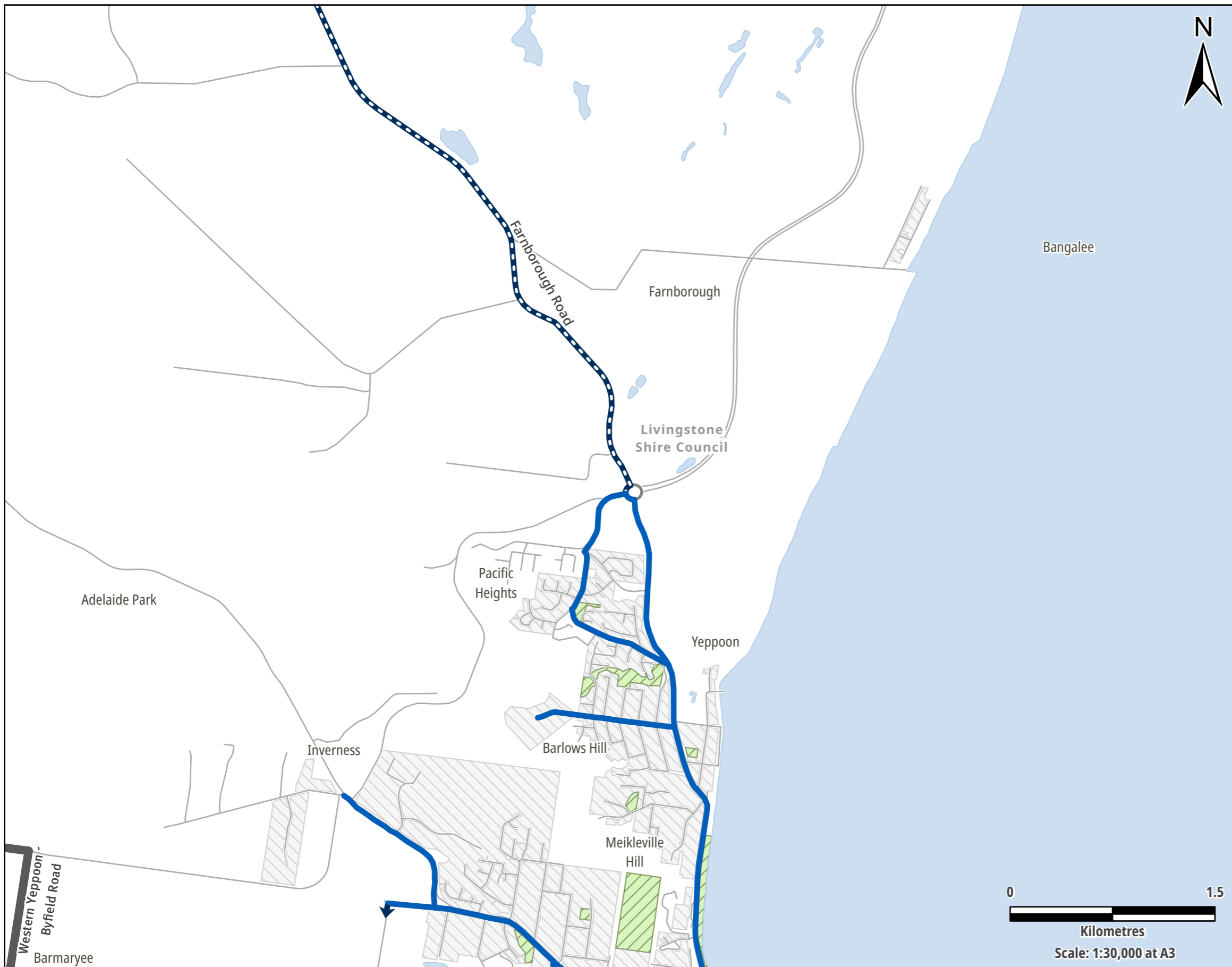
LIVINGSTONE SHIRE COUNCIL

The routes shown are indicative and exist to guide further planning that will determine the precise routes and design of cycle facilities.

Disclaimer: While every care is taken to ensure the accuracy of this data, Transport and Main Roads and/or the State Government makes no representation or warranties about its accuracy, reliability, completeness or suitability for any particular purpose and disclaims all responsibility and all liability (including without limitation, liability in negligence) for all expenses, losses, damages (including indirect or consequential damage) and costs which you might incur as a result of the data being inaccurate or incomplete in any way and for any reason.

LEGEND

-  Principal Route
-  Future Principal Route
-  Tourism Route
-  Major Airport
-  Railway Station
-  Railway Line
-  State-controlled Road
-  Major Road (Locally-controlled)
-  Other Local Road
-  Local government boundaries
-  Urban Area
-  Recreation / Open Space
-  Waterway / Waterbody



Western Yeppoon -
Byfield Road
Barmaryee

0 1.5
Kilometres
Scale: 1:30,000 at A3








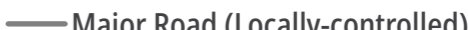





Queensland Principal Cycle Network Map 122 YEPPOON

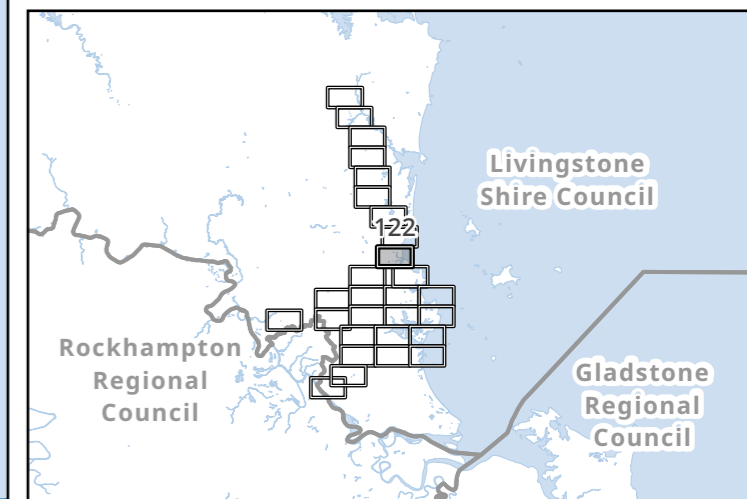
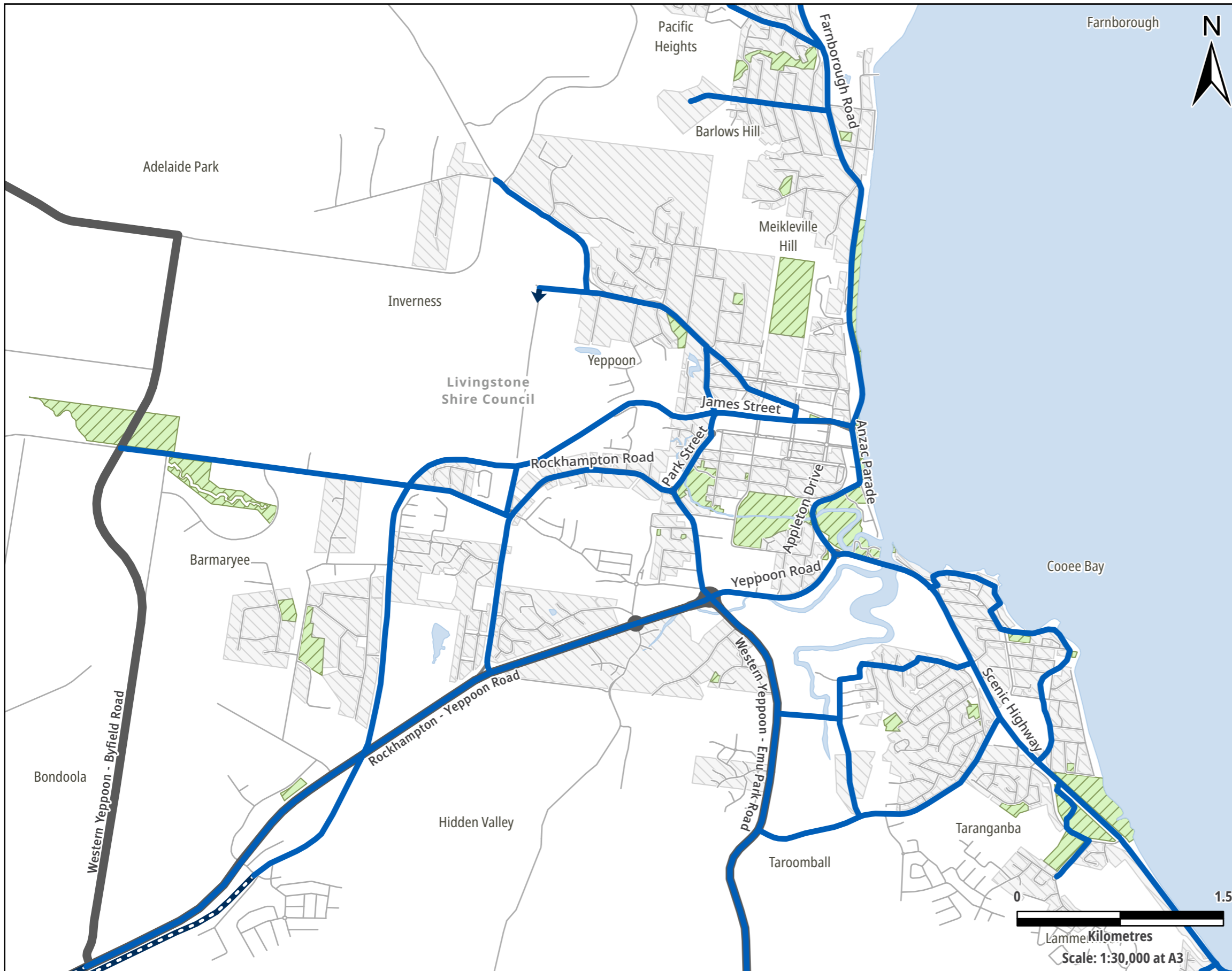
LIVINGSTONE SHIRE COUNCIL

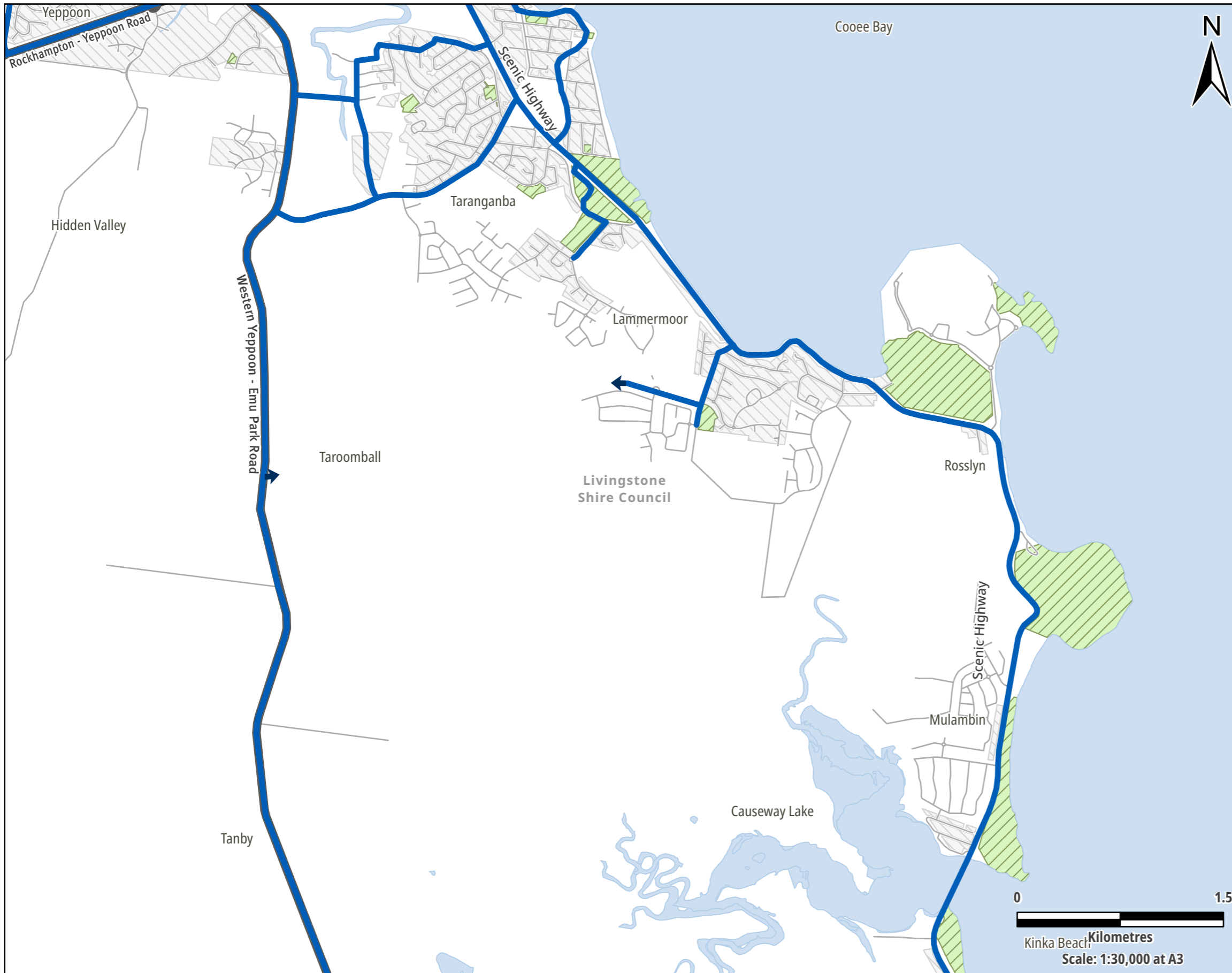
The routes shown are indicative and exist to guide further planning that will determine the precise routes and design of cycle facilities.

Disclaimer: While every care is taken to ensure the accuracy of this data, Transport and Main Roads and/or the State Government makes no representation or warranties about its accuracy, reliability, completeness or suitability for any particular purpose and disclaims all responsibility and all liability (including without limitation, liability in negligence) for all expenses, losses, damages (including indirect or consequential damage) and costs which you might incur as a result of the data being inaccurate or incomplete in any way and for any reason.

LEGEND

-  Principal Route
-  Future Principal Route
-  Tourism Route
-  Major Airport
-  Railway Station
-  Railway Line
-  State-controlled Road
-  Major Road (Locally-controlled)
-  Other Local Road
-  Local government boundaries
-  Urban Area
-  Recreation / Open Space
-  Waterway / Waterbody



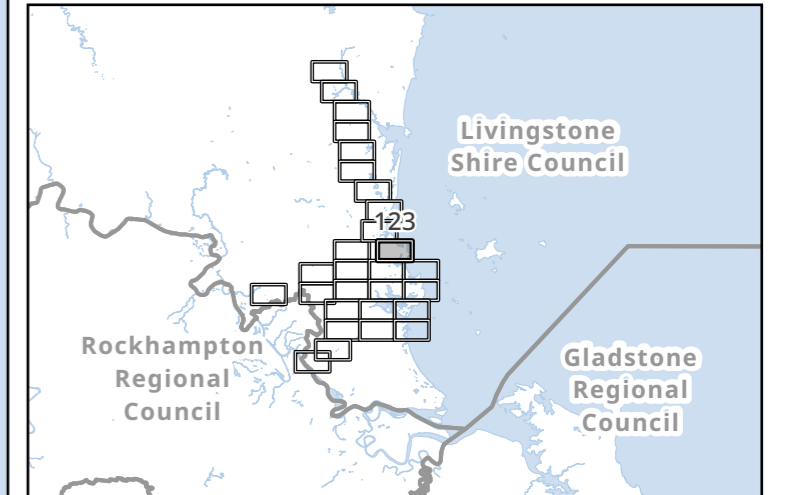


Queensland Principal Cycle Network Map 123
ROSSLYN
 LIVINGSTONE SHIRE COUNCIL

The routes shown are indicative and exist to guide further planning that will determine the precise routes and design of cycle facilities.

Disclaimer: While every care is taken to ensure the accuracy of this data, Transport and Main Roads and/or the State Government makes no representation or warranties about its accuracy, reliability, completeness or suitability for any particular purpose and disclaims all responsibility and all liability (including without limitation, liability in negligence) for all expenses, losses, damages (including indirect or consequential damage) and costs which you might incur as a result of the data being inaccurate or incomplete in any way and for any reason.

- LEGEND**
- Principal Route
 - Future Principal Route
 - Tourism Route
 - Major Airport
 - Railway Station
 - Railway Line
 - State-controlled Road
 - Major Road (Locally-controlled)
 - Other Local Road
 - Local government boundaries
 - Urban Area
 - Recreation / Open Space
 - Waterway / Waterbody



Queensland Principal Cycle Network Map 124














KINKA

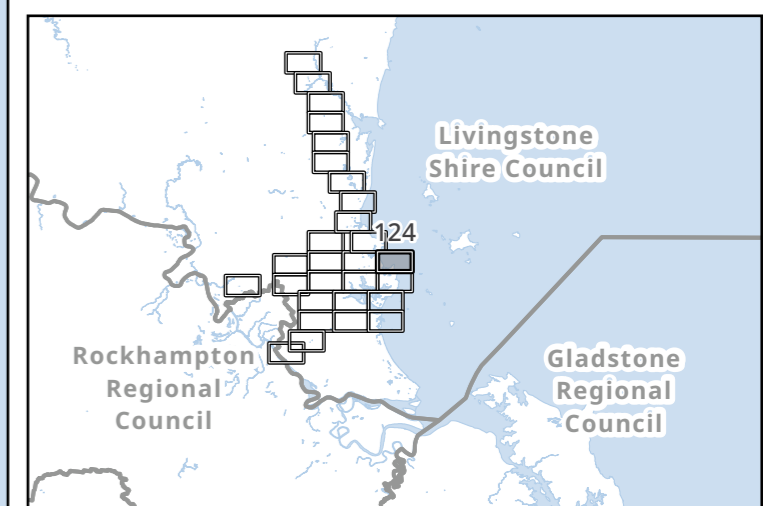
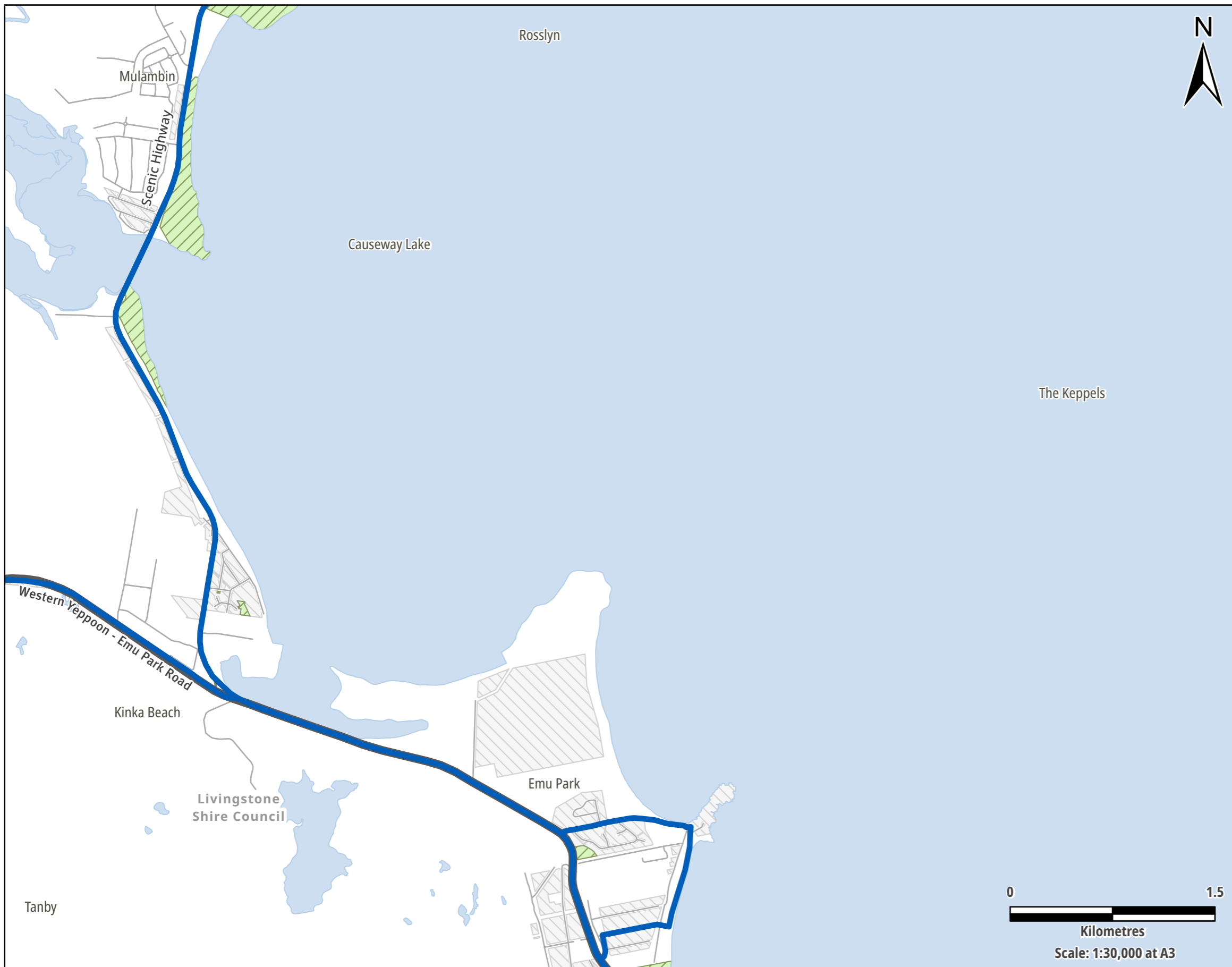
LIVINGSTONE SHIRE COUNCIL

The routes shown are indicative and exist to guide further planning that will determine the precise routes and design of cycle facilities.

Disclaimer: While every care is taken to ensure the accuracy of this data, Transport and Main Roads and/or the State Government makes no representation or warranties about its accuracy, reliability, completeness or suitability for any particular purpose and disclaims all responsibility and all liability (including without limitation, liability in negligence) for all expenses, losses, damages (including indirect or consequential damage) and costs which you might incur as a result of the data being inaccurate or incomplete in any way and for any reason.

LEGEND

-  Principal Route
-  Future Principal Route
-  Tourism Route
-  Major Airport
-  Railway Station
-  Railway Line
-  State-controlled Road
-  Major Road (Locally-controlled)
-  Other Local Road
-  Local government boundaries
-  Urban Area
-  Recreation / Open Space
-  Waterway / Waterbody



Queensland Principal Cycle Network Map 125














EMU PARK

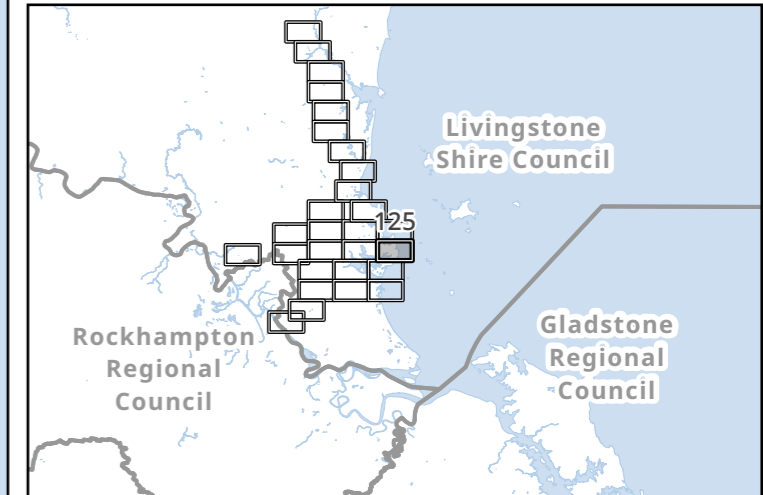
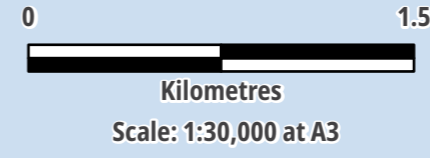
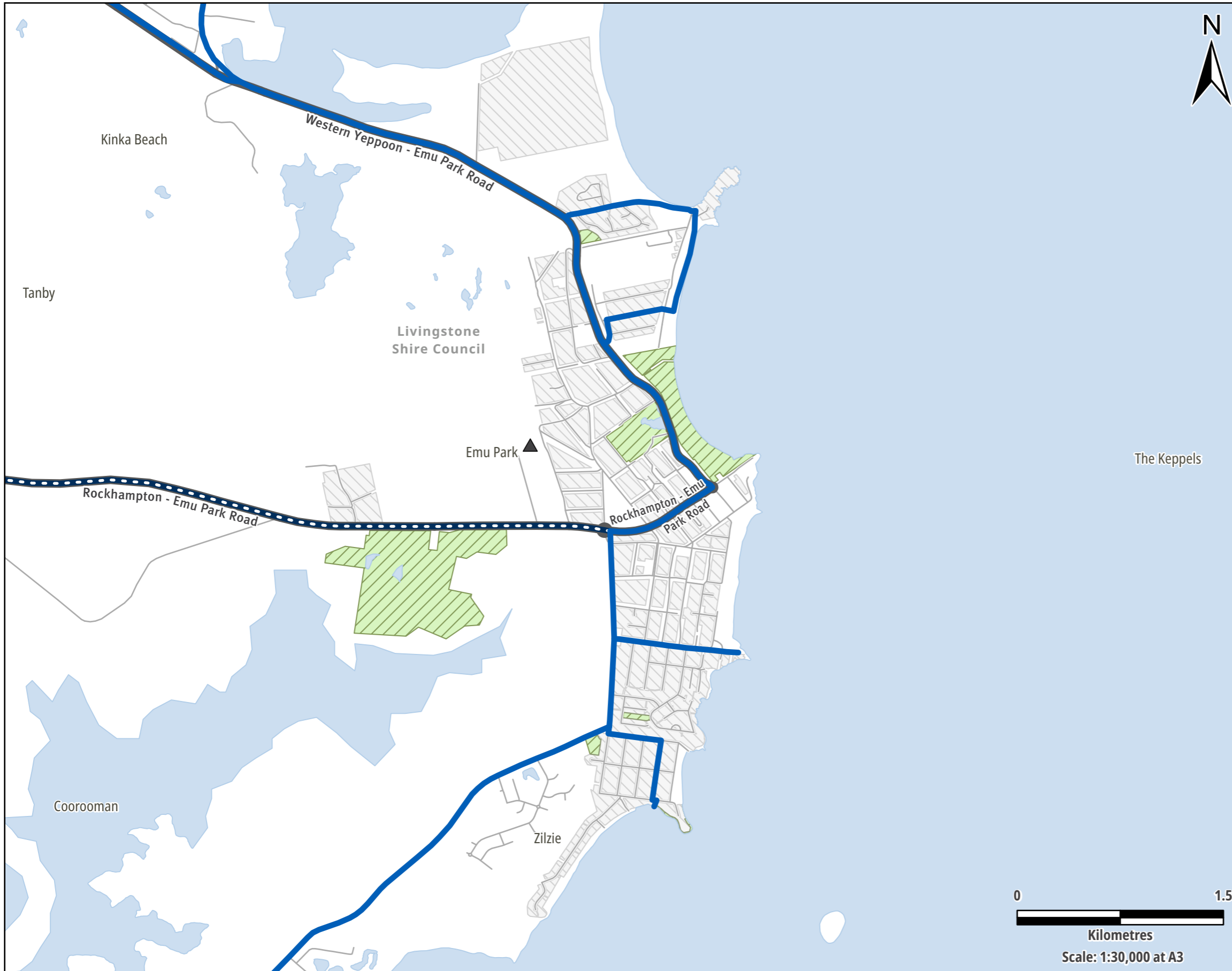
LIVINGSTONE SHIRE COUNCIL

The routes shown are indicative and exist to guide further planning that will determine the precise routes and design of cycle facilities.

Disclaimer: While every care is taken to ensure the accuracy of this data, Transport and Main Roads and/or the State Government makes no representation or warranties about its accuracy, reliability, completeness or suitability for any particular purpose and disclaims all responsibility and all liability (including without limitation, liability in negligence) for all expenses, losses, damages (including indirect or consequential damage) and costs which you might incur as a result of the data being inaccurate or incomplete in any way and for any reason.

LEGEND

-  Principal Route
-  Future Principal Route
-  Tourism Route
-  Major Airport
-  Railway Station
-  Railway Line
-  State-controlled Road
-  Major Road (Locally-controlled)
-  Other Local Road
-  Local government boundaries
-  Urban Area
-  Recreation / Open Space
-  Waterway / Waterbody










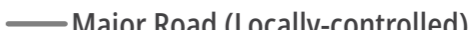





Queensland Principal Cycle Network Map 126 ZILZIE

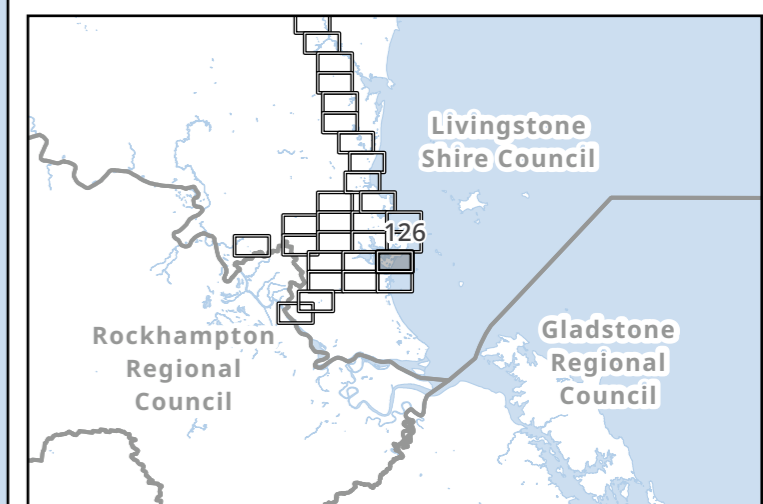
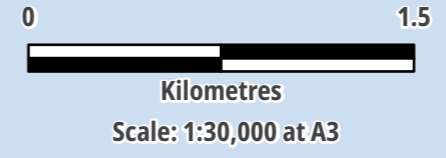
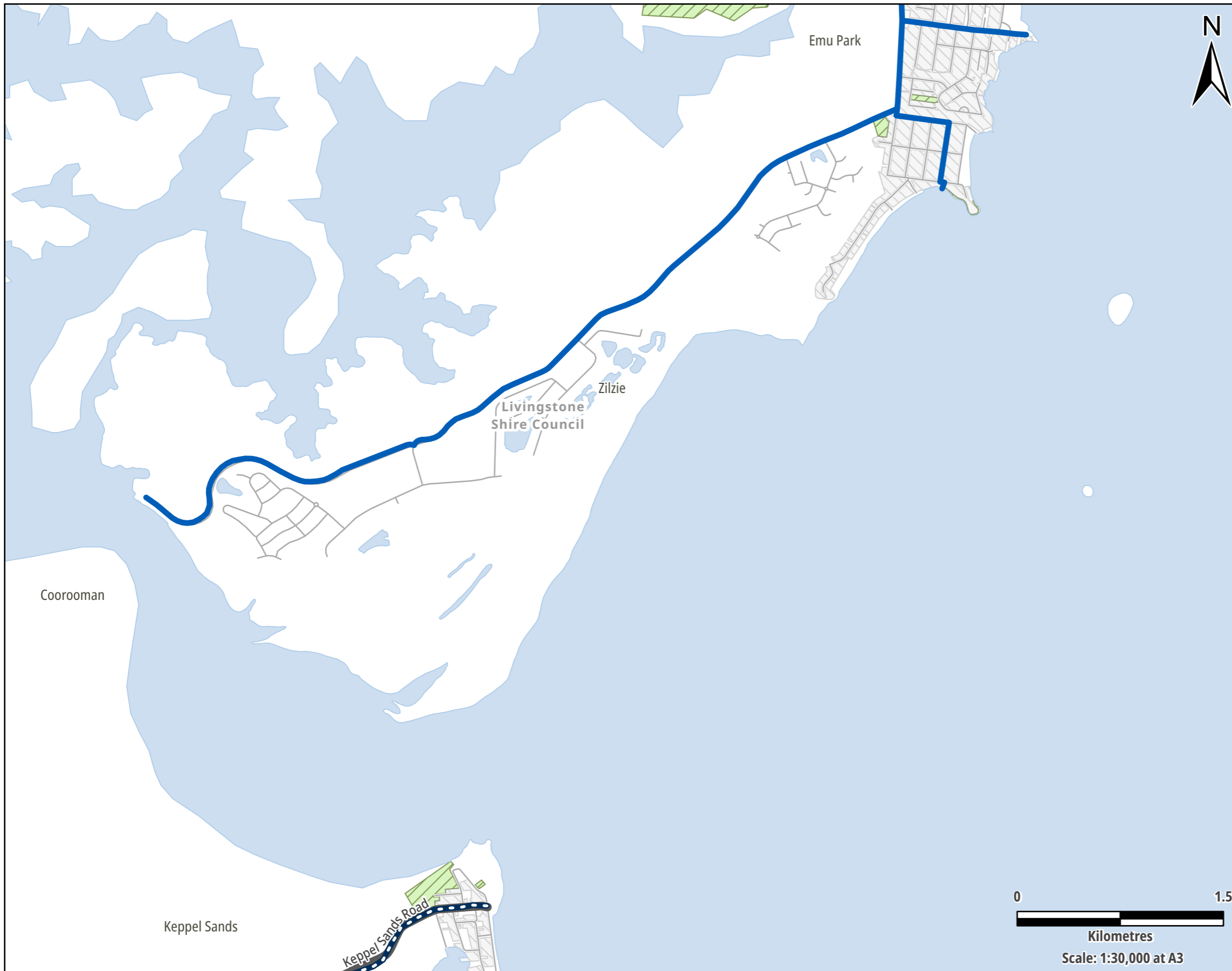
LIVINGSTONE SHIRE COUNCIL

The routes shown are indicative and exist to guide further planning that will determine the precise routes and design of cycle facilities.

Disclaimer: While every care is taken to ensure the accuracy of this data, Transport and Main Roads and/or the State Government makes no representation or warranties about its accuracy, reliability, completeness or suitability for any particular purpose and disclaims all responsibility and all liability (including without limitation, liability in negligence) for all expenses, losses, damages (including indirect or consequential damage) and costs which you might incur as a result of the data being inaccurate or incomplete in any way and for any reason.

LEGEND

-  Principal Route
-  Future Principal Route
-  Tourism Route
-  Major Airport
-  Railway Station
-  Railway Line
-  State-controlled Road
-  Major Road (Locally-controlled)
-  Other Local Road
-  Local government boundaries
-  Urban Area
-  Recreation / Open Space
-  Waterway / Waterbody



Queensland Principal Cycle Network Map 127













TANBY

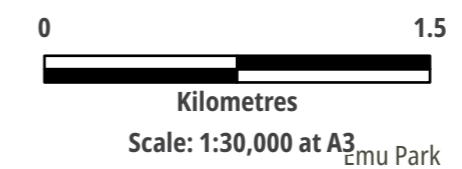
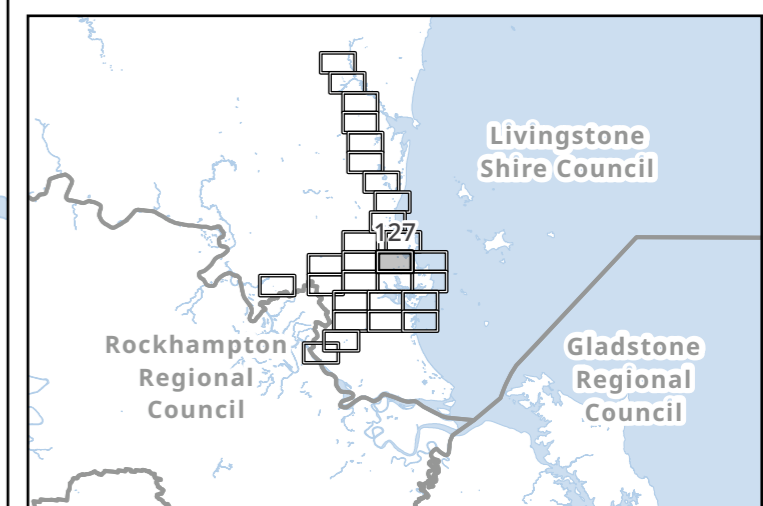
LIVINGSTONE SHIRE COUNCIL

The routes shown are indicative and exist to guide further planning that will determine the precise routes and design of cycle facilities.

Disclaimer: While every care is taken to ensure the accuracy of this data, Transport and Main Roads and/or the State Government makes no representation or warranties about its accuracy, reliability, completeness or suitability for any particular purpose and disclaims all responsibility and all liability (including without limitation, liability in negligence) for all expenses, losses, damages (including indirect or consequential damage) and costs which you might incur as a result of the data being inaccurate or incomplete in any way and for any reason.

LEGEND

-  Principal Route
-  Future Principal Route
-  Tourism Route
-  Major Airport
-  Railway Station
-  Railway Line
-  State-controlled Road
-  Major Road (Locally-controlled)
-  Other Local Road
-  Local government boundaries
-  Urban Area
-  Recreation / Open Space
-  Waterway / Waterbody



Queensland Principal Cycle Network Map 128














COOROOMAN

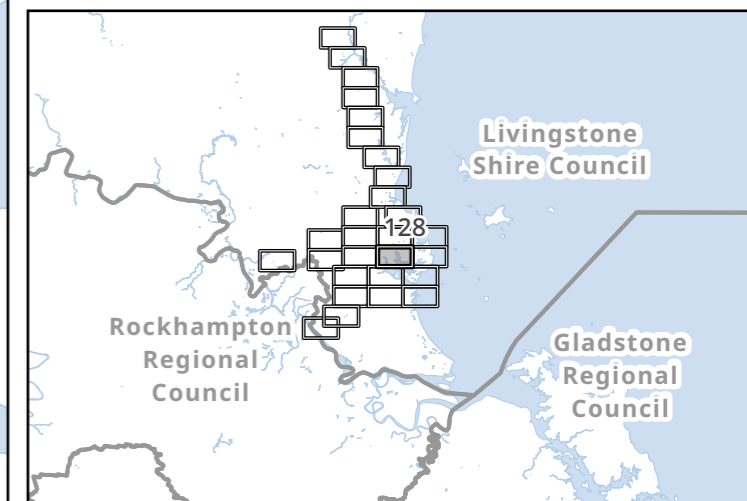
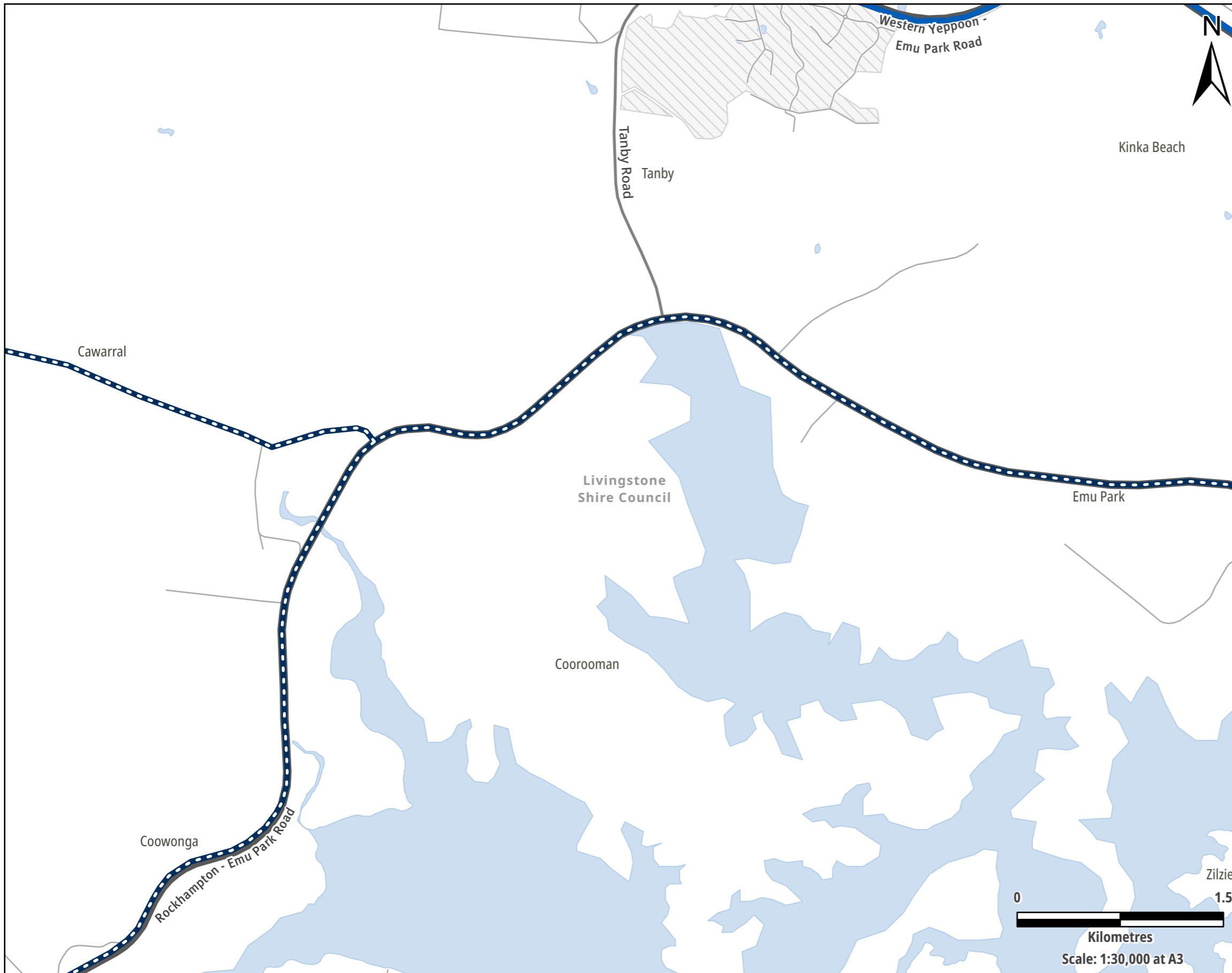
LIVINGSTONE SHIRE COUNCIL

The routes shown are indicative and exist to guide further planning that will determine the precise routes and design of cycle facilities.

Disclaimer: While every care is taken to ensure the accuracy of this data, Transport and Main Roads and/or the State Government makes no representation or warranties about its accuracy, reliability, completeness or suitability for any particular purpose and disclaims all responsibility and all liability (including without limitation, liability in negligence) for all expenses, losses, damages (including indirect or consequential damage) and costs which you might incur as a result of the data being inaccurate or incomplete in any way and for any reason.

LEGEND

-  Principal Route
-  Future Principal Route
-  Tourism Route
-  Major Airport
-  Railway Station
-  Railway Line
-  State-controlled Road
-  Major Road (Locally-controlled)
-  Other Local Road
-  Local government boundaries
-  Urban Area
-  Recreation / Open Space
-  Waterway / Waterbody
















Scale: 1:30,000 at A3

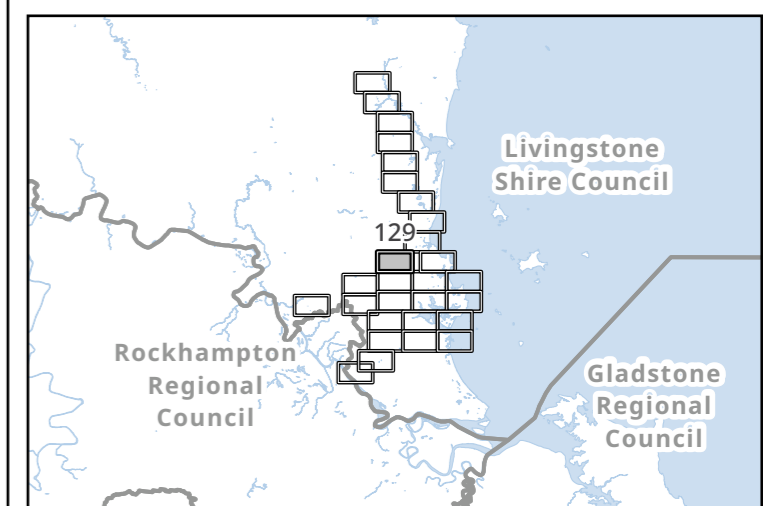
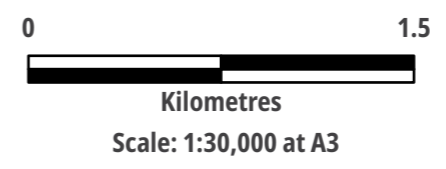
Queensland Principal Cycle Network Map 129
BONDOOLA
 LIVINGSTONE SHIRE COUNCIL

The routes shown are indicative and exist to guide further planning that will determine the precise routes and design of cycle facilities.

Disclaimer: While every care is taken to ensure the accuracy of this data, Transport and Main Roads and/or the State Government makes no representation or warranties about its accuracy, reliability, completeness or suitability for any particular purpose and disclaims all responsibility and all liability (including without limitation, liability in negligence) for all expenses, losses, damages (including indirect or consequential damage) and costs which you might incur as a result of the data being inaccurate or incomplete in any way and for any reason.

LEGEND

-  Principal Route
-  Future Principal Route
-  Tourism Route
-  Major Airport
-  Railway Station
-  Railway Line
-  State-controlled Road
-  Major Road (Locally-controlled)
-  Other Local Road
-  Local government boundaries
-  Urban Area
-  Recreation / Open Space
-  Waterway / Waterbody



Queensland Principal Cycle Network Map 130








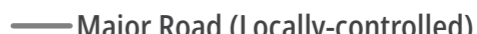





CAWARRAL

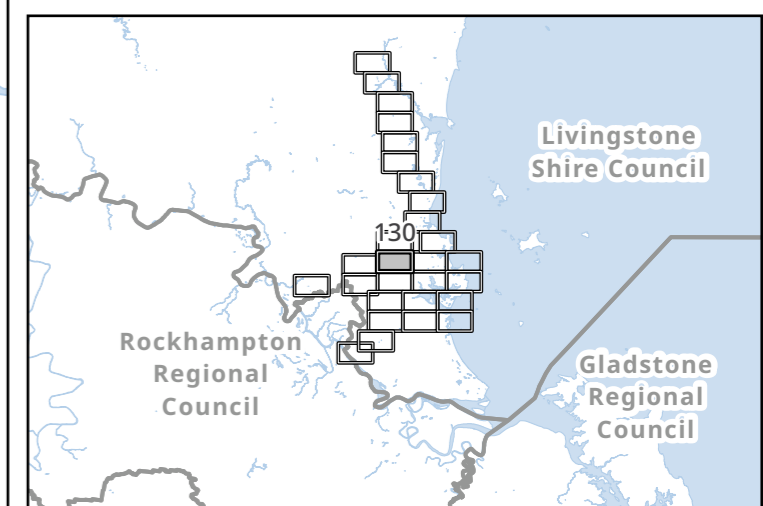
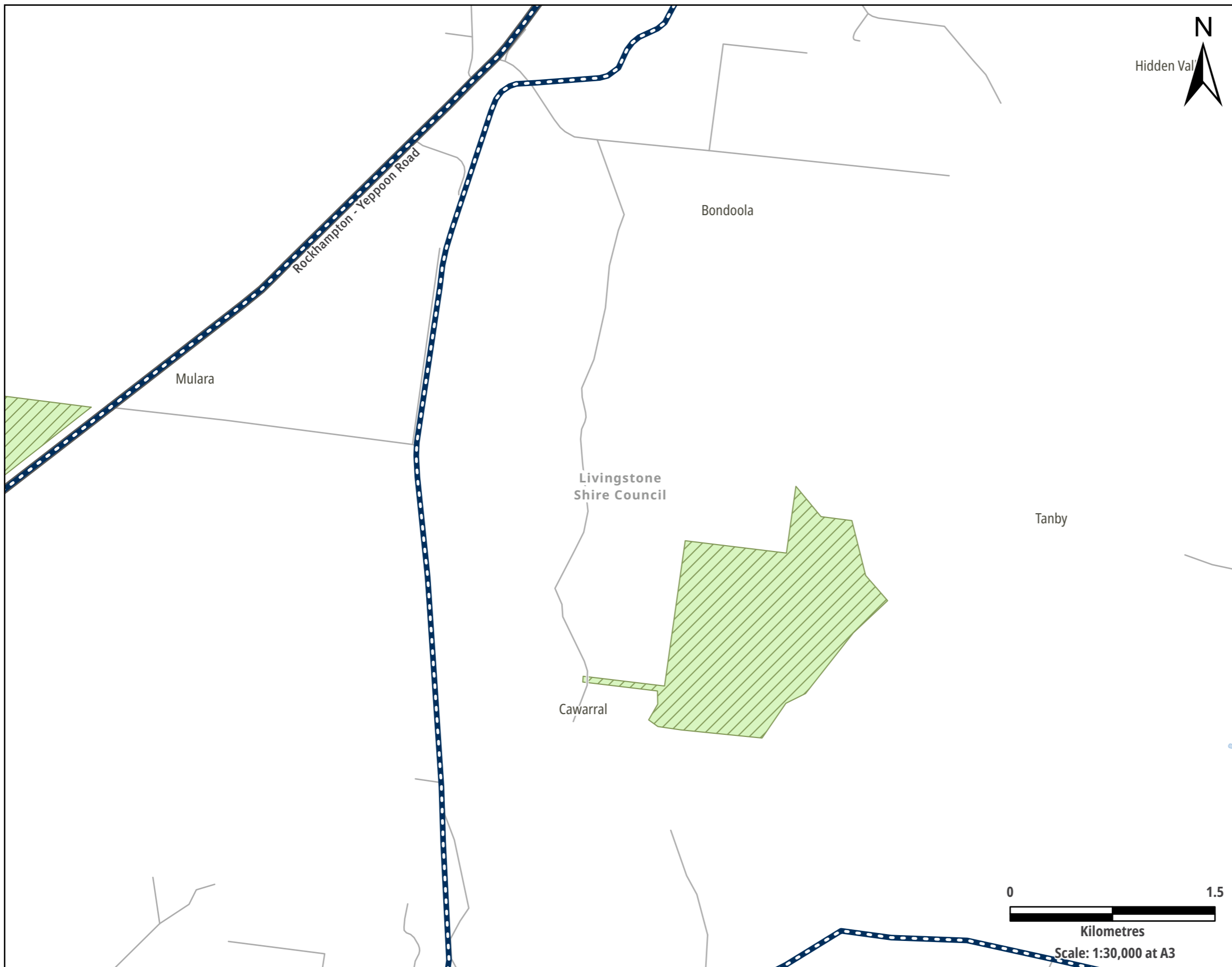
LIVINGSTONE SHIRE COUNCIL

The routes shown are indicative and exist to guide further planning that will determine the precise routes and design of cycle facilities.

Disclaimer: While every care is taken to ensure the accuracy of this data, Transport and Main Roads and/or the State Government makes no representation or warranties about its accuracy, reliability, completeness or suitability for any particular purpose and disclaims all responsibility and all liability (including without limitation, liability in negligence) for all expenses, losses, damages (including indirect or consequential damage) and costs which you might incur as a result of the data being inaccurate or incomplete in any way and for any reason.

LEGEND

-  Principal Route
-  Future Principal Route
-  Tourism Route
-  Major Airport
-  Railway Station
-  Railway Line
-  State-controlled Road
-  Major Road (Locally-controlled)
-  Other Local Road
-  Local government boundaries
-  Urban Area
-  Recreation / Open Space
-  Waterway / Waterbody



Hidden Val

0 1.5
Kilometres
Scale: 1:30,000 at A3

Queensland Principal Cycle Network Map 131








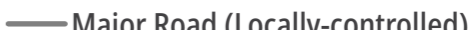





CAWARRAL

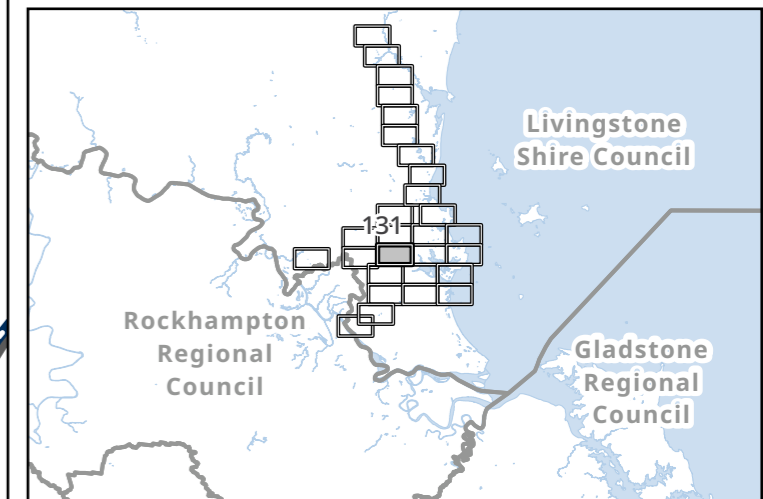
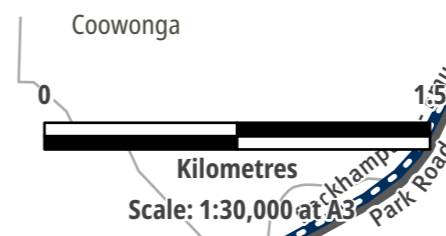
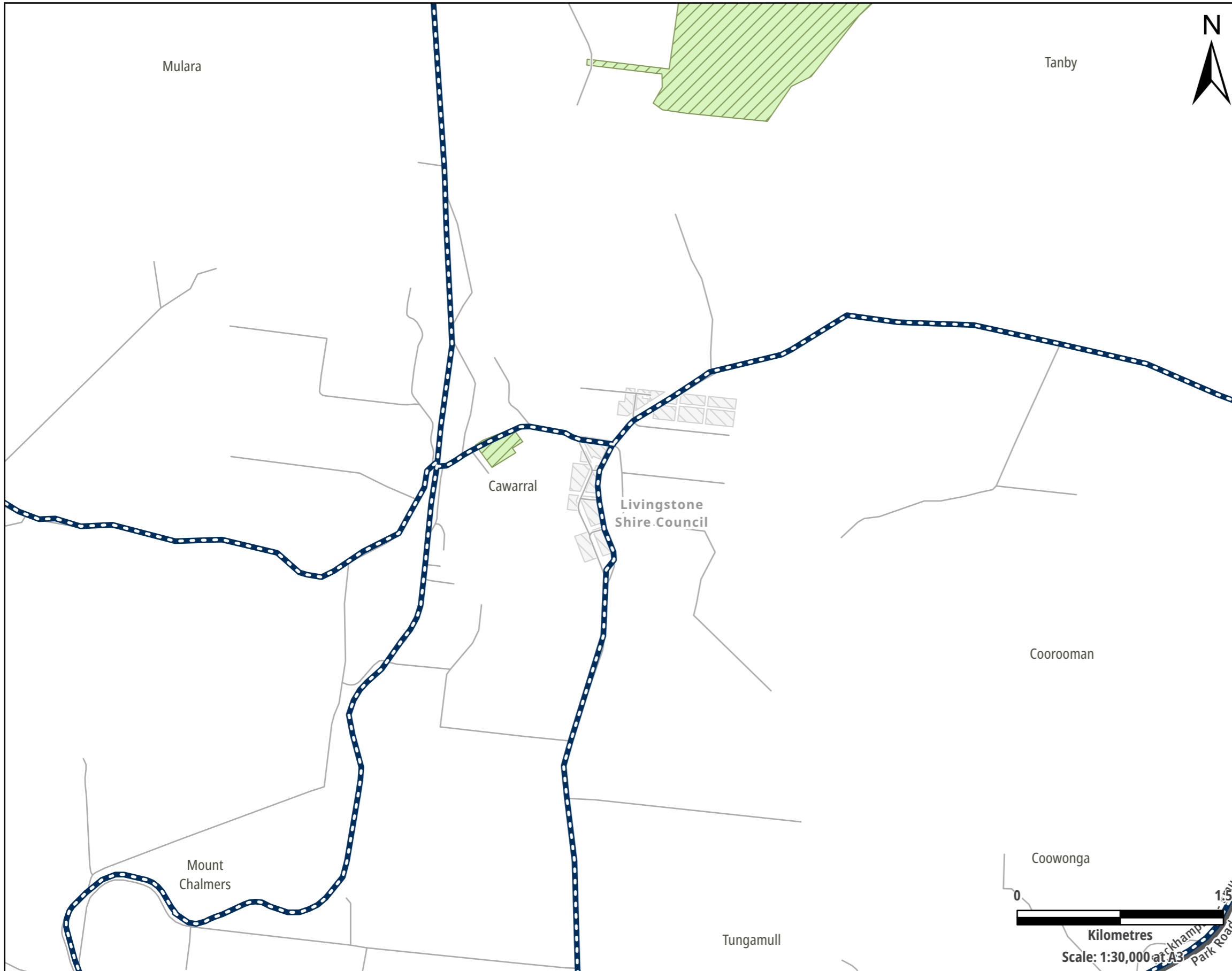
LIVINGSTONE SHIRE COUNCIL

The routes shown are indicative and exist to guide further planning that will determine the precise routes and design of cycle facilities.

Disclaimer: While every care is taken to ensure the accuracy of this data, Transport and Main Roads and/or the State Government makes no representation or warranties about its accuracy, reliability, completeness or suitability for any particular purpose and disclaims all responsibility and all liability (including without limitation, liability in negligence) for all expenses, losses, damages (including indirect or consequential damage) and costs which you might incur as a result of the data being inaccurate or incomplete in any way and for any reason.

LEGEND

-  Principal Route
-  Future Principal Route
-  Tourism Route
-  Major Airport
-  Railway Station
-  Railway Line
-  State-controlled Road
-  Major Road (Locally-controlled)
-  Other Local Road
-  Local government boundaries
-  Urban Area
-  Recreation / Open Space
-  Waterway / Waterbody



Queensland Principal Cycle Network Map 132








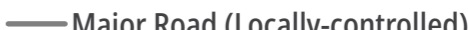





COOWONGA

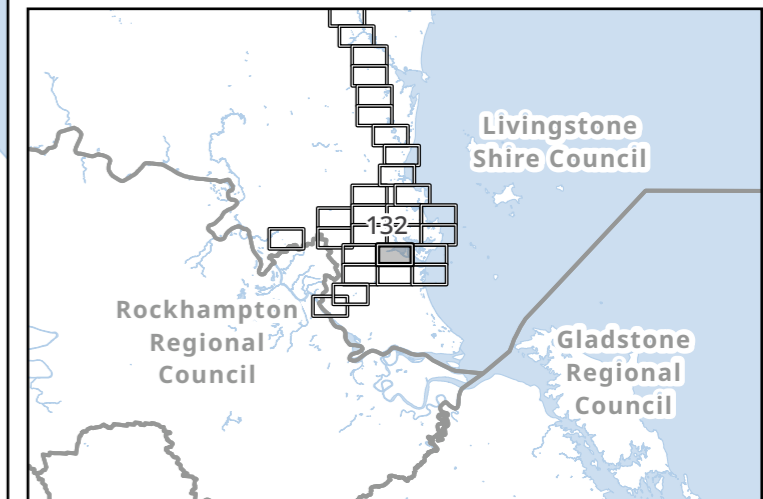
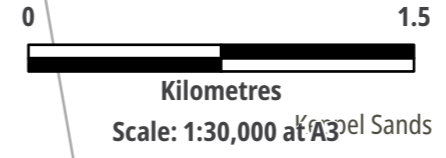
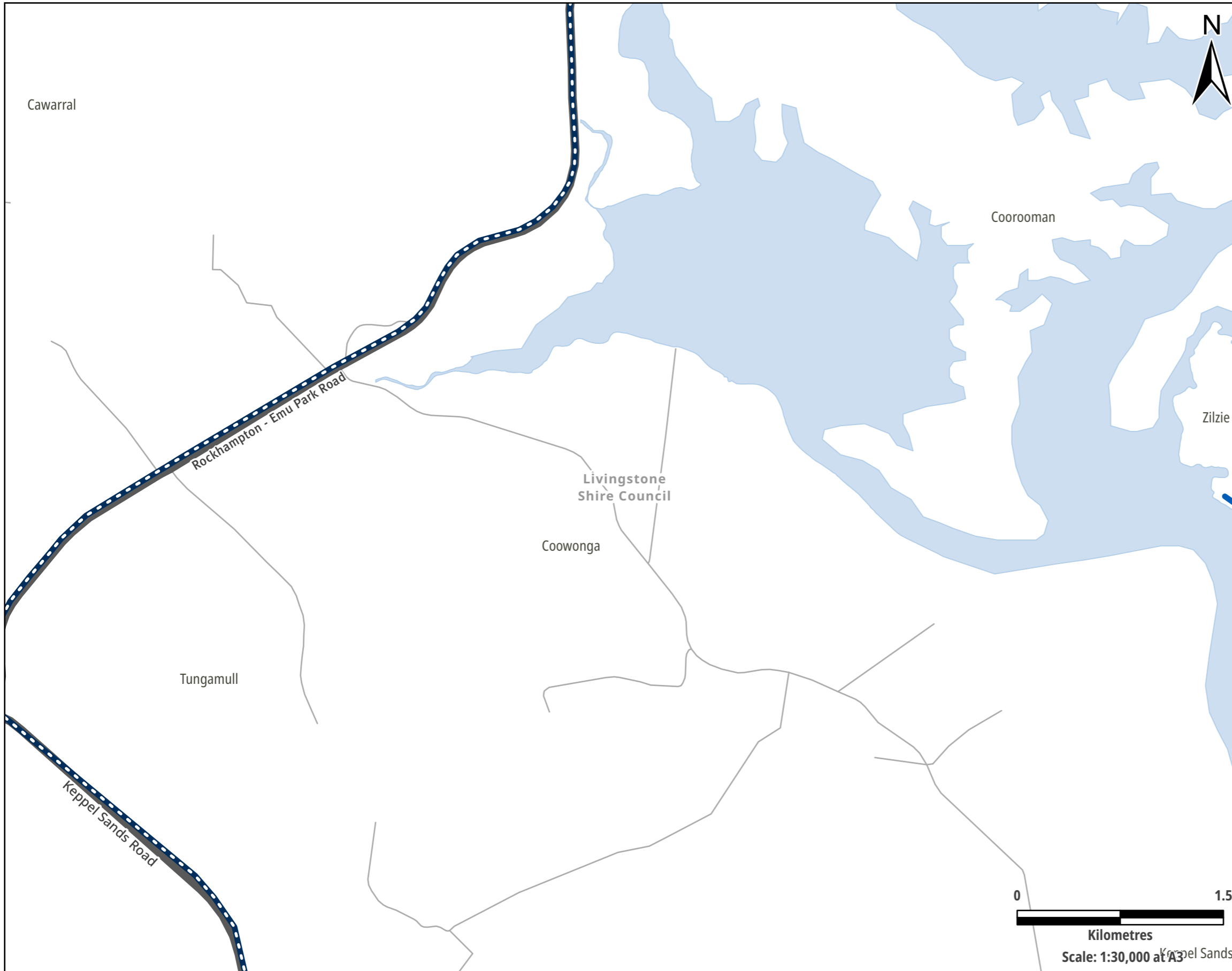
LIVINGSTONE SHIRE COUNCIL

The routes shown are indicative and exist to guide further planning that will determine the precise routes and design of cycle facilities.

Disclaimer: While every care is taken to ensure the accuracy of this data, Transport and Main Roads and/or the State Government makes no representation or warranties about its accuracy, reliability, completeness or suitability for any particular purpose and disclaims all responsibility and all liability (including without limitation, liability in negligence) for all expenses, losses, damages (including indirect or consequential damage) and costs which you might incur as a result of the data being inaccurate or incomplete in any way and for any reason.

LEGEND

-  Principal Route
-  Future Principal Route
-  Tourism Route
-  Major Airport
-  Railway Station
-  Railway Line
-  State-controlled Road
-  Major Road (Locally-controlled)
-  Other Local Road
-  Local government boundaries
-  Urban Area
-  Recreation / Open Space
-  Waterway / Waterbody



Queensland Principal Cycle Network Map 133














TUNGAMULL

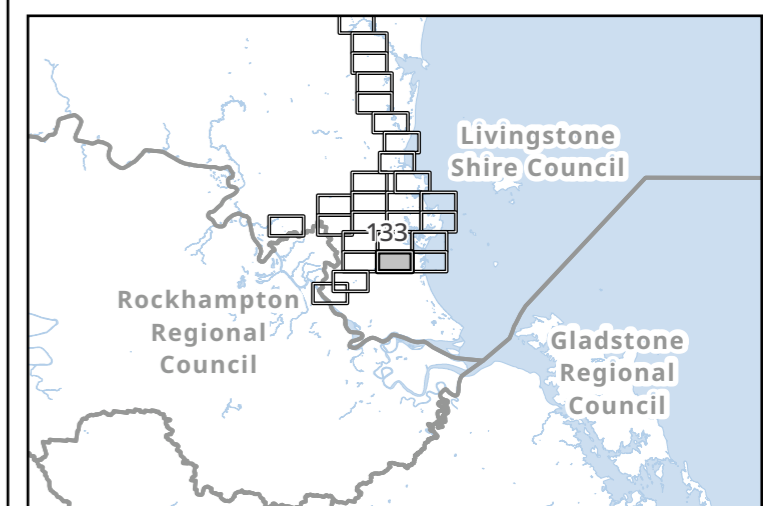
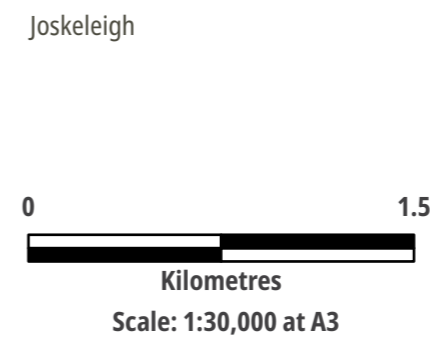
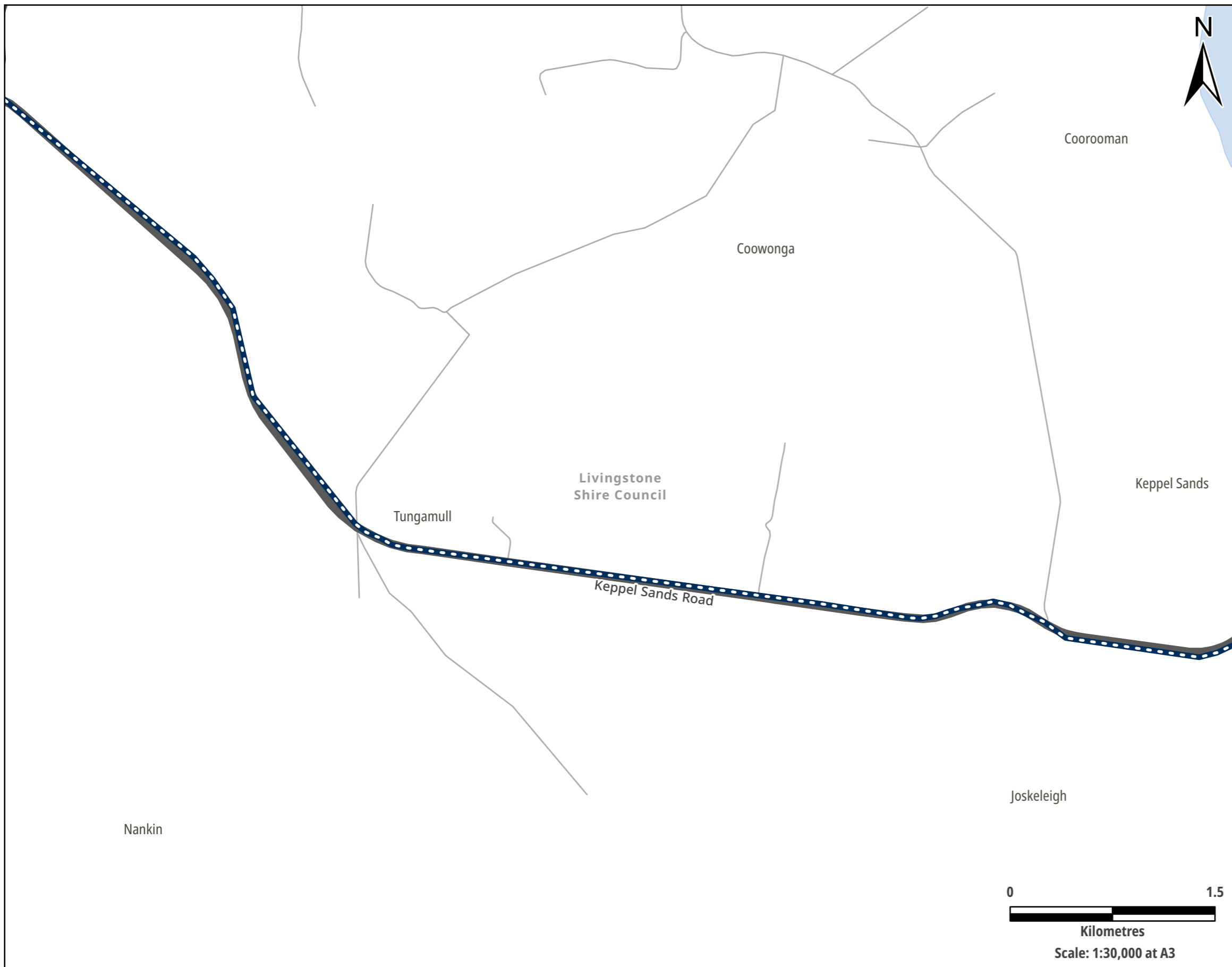
LIVINGSTONE SHIRE COUNCIL

The routes shown are indicative and exist to guide further planning that will determine the precise routes and design of cycle facilities.

Disclaimer: While every care is taken to ensure the accuracy of this data, Transport and Main Roads and/or the State Government makes no representation or warranties about its accuracy, reliability, completeness or suitability for any particular purpose and disclaims all responsibility and all liability (including without limitation, liability in negligence) for all expenses, losses, damages (including indirect or consequential damage) and costs which you might incur as a result of the data being inaccurate or incomplete in any way and for any reason.

LEGEND

-  Principal Route
-  Future Principal Route
-  Tourism Route
-  Major Airport
-  Railway Station
-  Railway Line
-  State-controlled Road
-  Major Road (Locally-controlled)
-  Other Local Road
-  Local government boundaries
-  Urban Area
-  Recreation / Open Space
-  Waterway / Waterbody



Queensland Principal Cycle Network Map 134








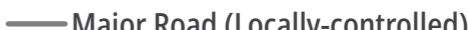





KEPPEL SANDS

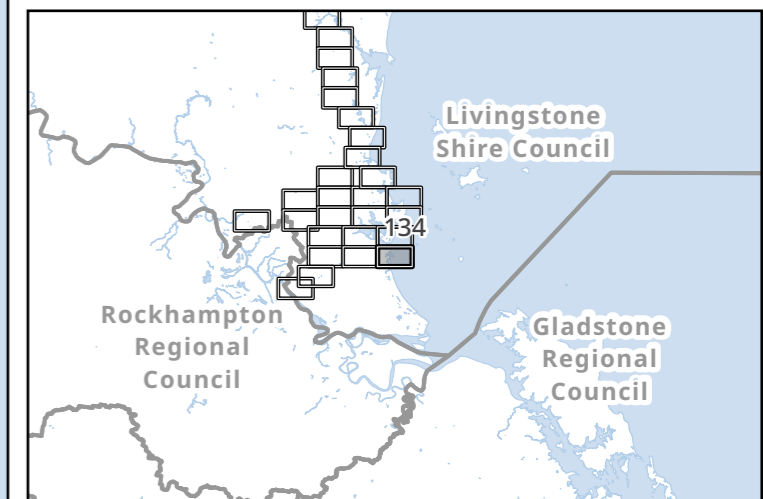
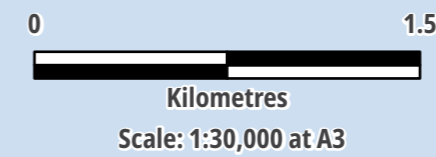
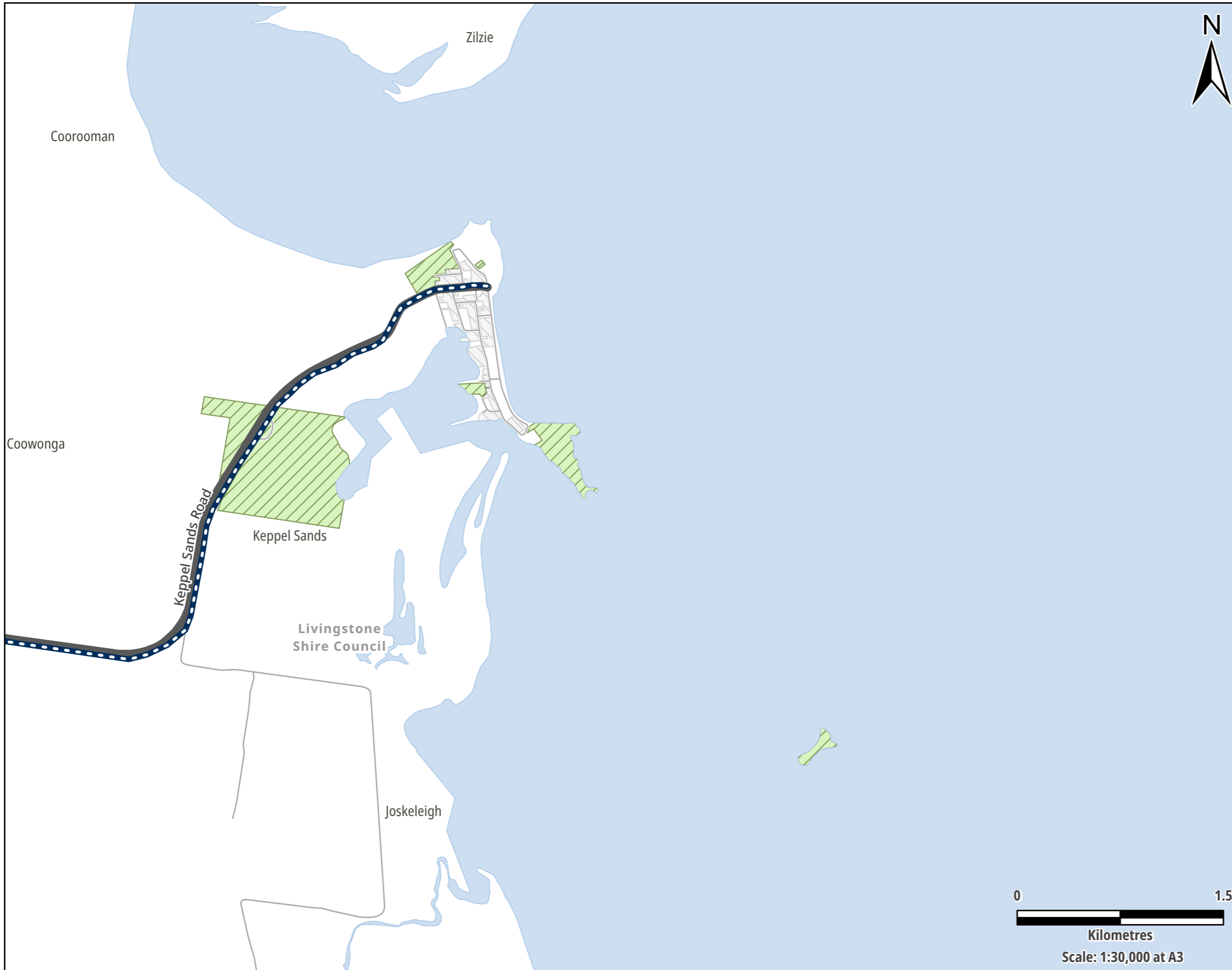
LIVINGSTONE SHIRE COUNCIL

The routes shown are indicative and exist to guide further planning that will determine the precise routes and design of cycle facilities.

Disclaimer: While every care is taken to ensure the accuracy of this data, Transport and Main Roads and/or the State Government makes no representation or warranties about its accuracy, reliability, completeness or suitability for any particular purpose and disclaims all responsibility and all liability (including without limitation, liability in negligence) for all expenses, losses, damages (including indirect or consequential damage) and costs which you might incur as a result of the data being inaccurate or incomplete in any way and for any reason.

LEGEND

-  Principal Route
-  Future Principal Route
-  Tourism Route
-  Major Airport
-  Railway Station
-  Railway Line
-  State-controlled Road
-  Major Road (Locally-controlled)
-  Other Local Road
-  Local government boundaries
-  Urban Area
-  Recreation / Open Space
-  Waterway / Waterbody



Queensland Principal Cycle Network Map 135














MULARA

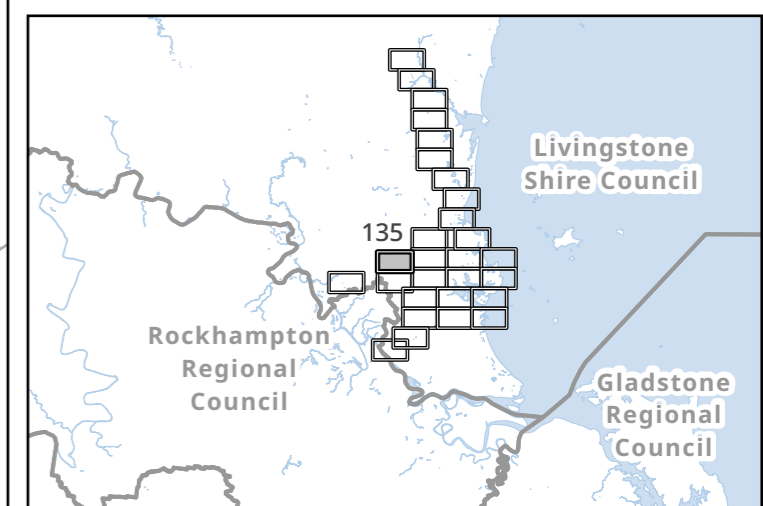
LIVINGSTONE SHIRE COUNCIL

The routes shown are indicative and exist to guide further planning that will determine the precise routes and design of cycle facilities.

Disclaimer: While every care is taken to ensure the accuracy of this data, Transport and Main Roads and/or the State Government makes no representation or warranties about its accuracy, reliability, completeness or suitability for any particular purpose and disclaims all responsibility and all liability (including without limitation, liability in negligence) for all expenses, losses, damages (including indirect or consequential damage) and costs which you might incur as a result of the data being inaccurate or incomplete in any way and for any reason.

LEGEND

-  Principal Route
-  Future Principal Route
-  Tourism Route
-  Major Airport
-  Railway Station
-  Railway Line
-  State-controlled Road
-  Major Road (Locally-controlled)
-  Other Local Road
-  Local government boundaries
-  Urban Area
-  Recreation / Open Space
-  Waterway / Waterbody



Queensland Principal Cycle Network Map 136

IRONPOT

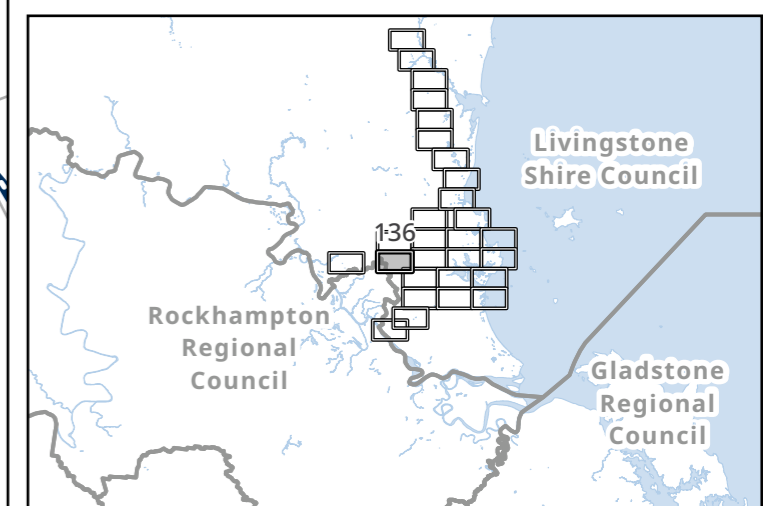
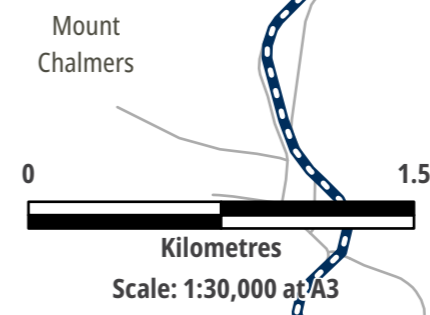
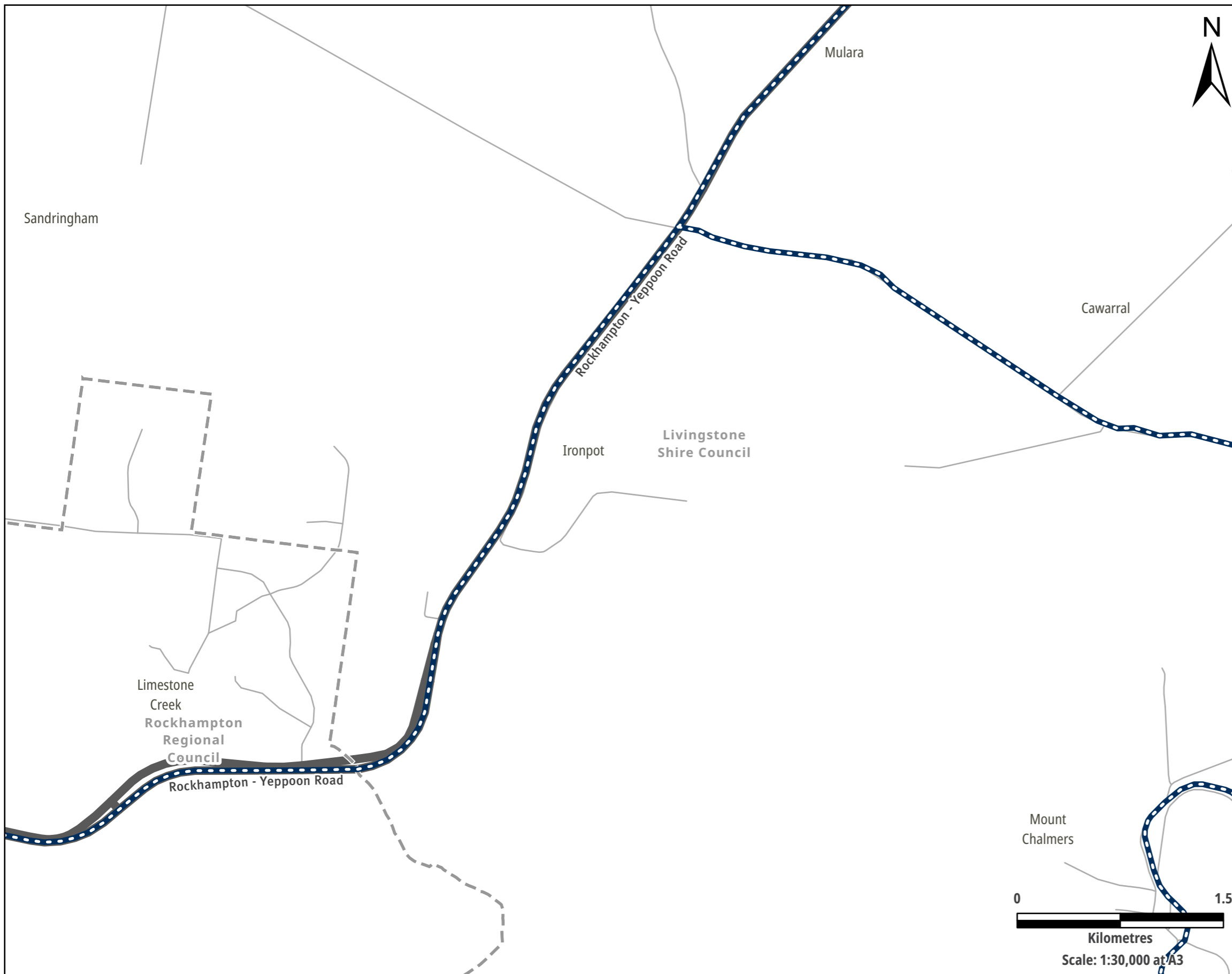
LIVINGSTONE SHIRE COUNCIL

The routes shown are indicative and exist to guide further planning that will determine the precise routes and design of cycle facilities.

Disclaimer: While every care is taken to ensure the accuracy of this data, Transport and Main Roads and/or the State Government makes no representation or warranties about its accuracy, reliability, completeness or suitability for any particular purpose and disclaims all responsibility and all liability (including without limitation, liability in negligence) for all expenses, losses, damages (including indirect or consequential damage) and costs which you might incur as a result of the data being inaccurate or incomplete in any way and for any reason.

LEGEND

- Principal Route
- Future Principal Route
- Tourism Route
- Major Airport
- Railway Station
- Railway Line
- State-controlled Road
- Major Road (Locally-controlled)
- Other Local Road
- Local government boundaries
- Urban Area
- Recreation / Open Space
- Waterway / Waterbody



Queensland Principal Cycle Network Map 137








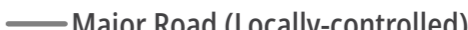





MOUNT CHALMERS

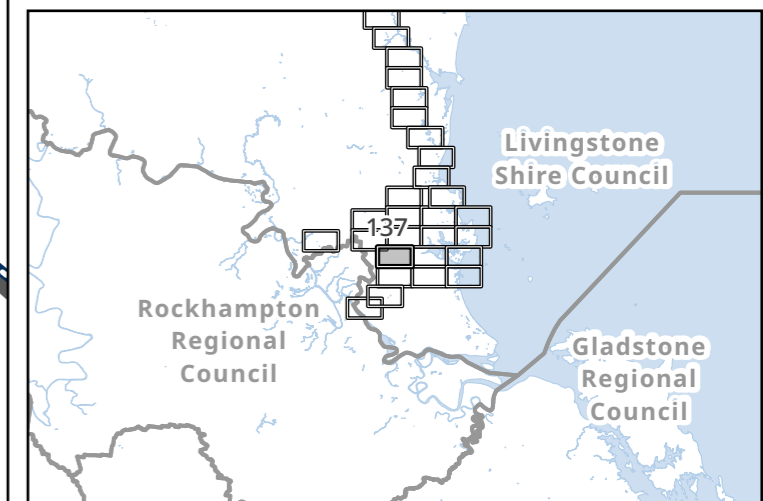
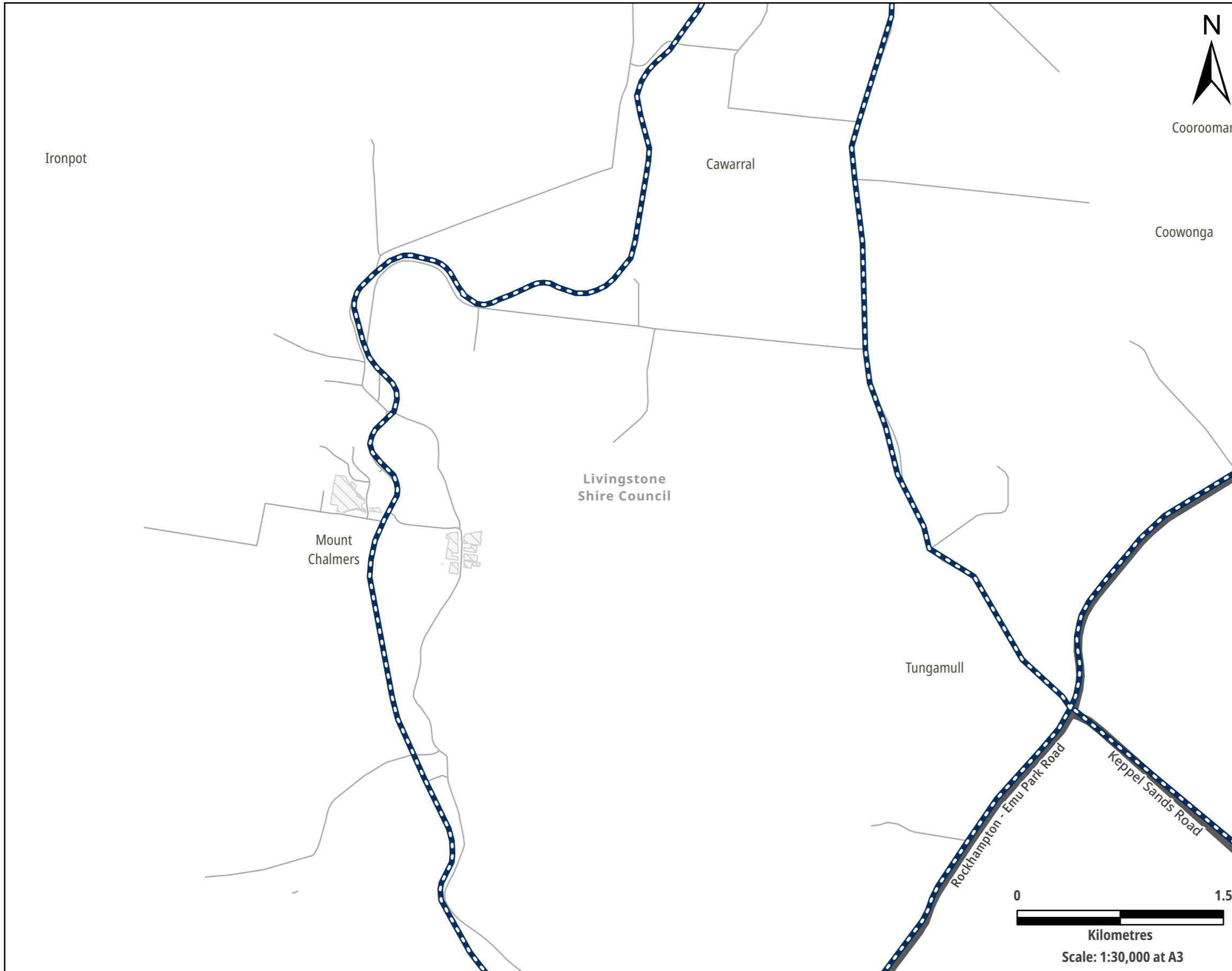
LIVINGSTONE SHIRE COUNCIL

The routes shown are indicative and exist to guide further planning that will determine the precise routes and design of cycle facilities.

Disclaimer: While every care is taken to ensure the accuracy of this data, Transport and Main Roads and/or the State Government makes no representation or warranties about its accuracy, reliability, completeness or suitability for any particular purpose and disclaims all responsibility and all liability (including without limitation, liability in negligence) for all expenses, losses, damages (including indirect or consequential damage) and costs which you might incur as a result of the data being inaccurate or incomplete in any way and for any reason.

LEGEND

-  Principal Route
-  Future Principal Route
-  Tourism Route
-  Major Airport
-  Railway Station
-  Railway Line
-  State-controlled Road
-  Major Road (Locally-controlled)
-  Other Local Road
-  Local government boundaries
-  Urban Area
-  Recreation / Open Space
-  Waterway / Waterbody



Queensland Principal Cycle Network Map 138

NANKIN

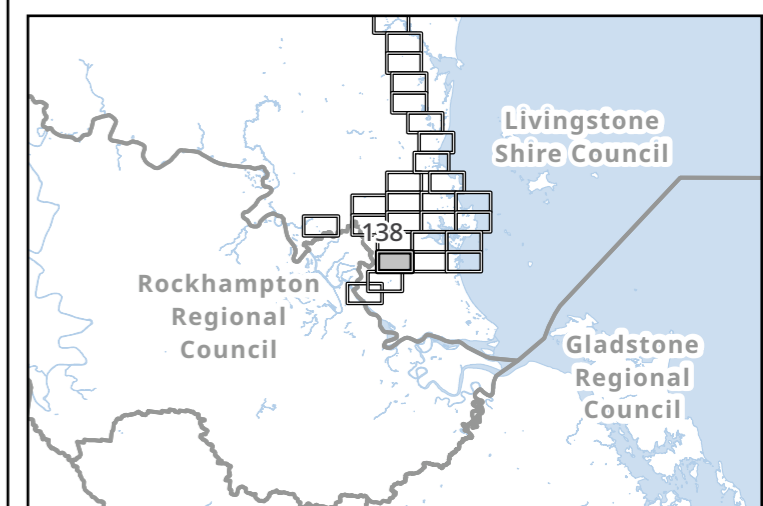
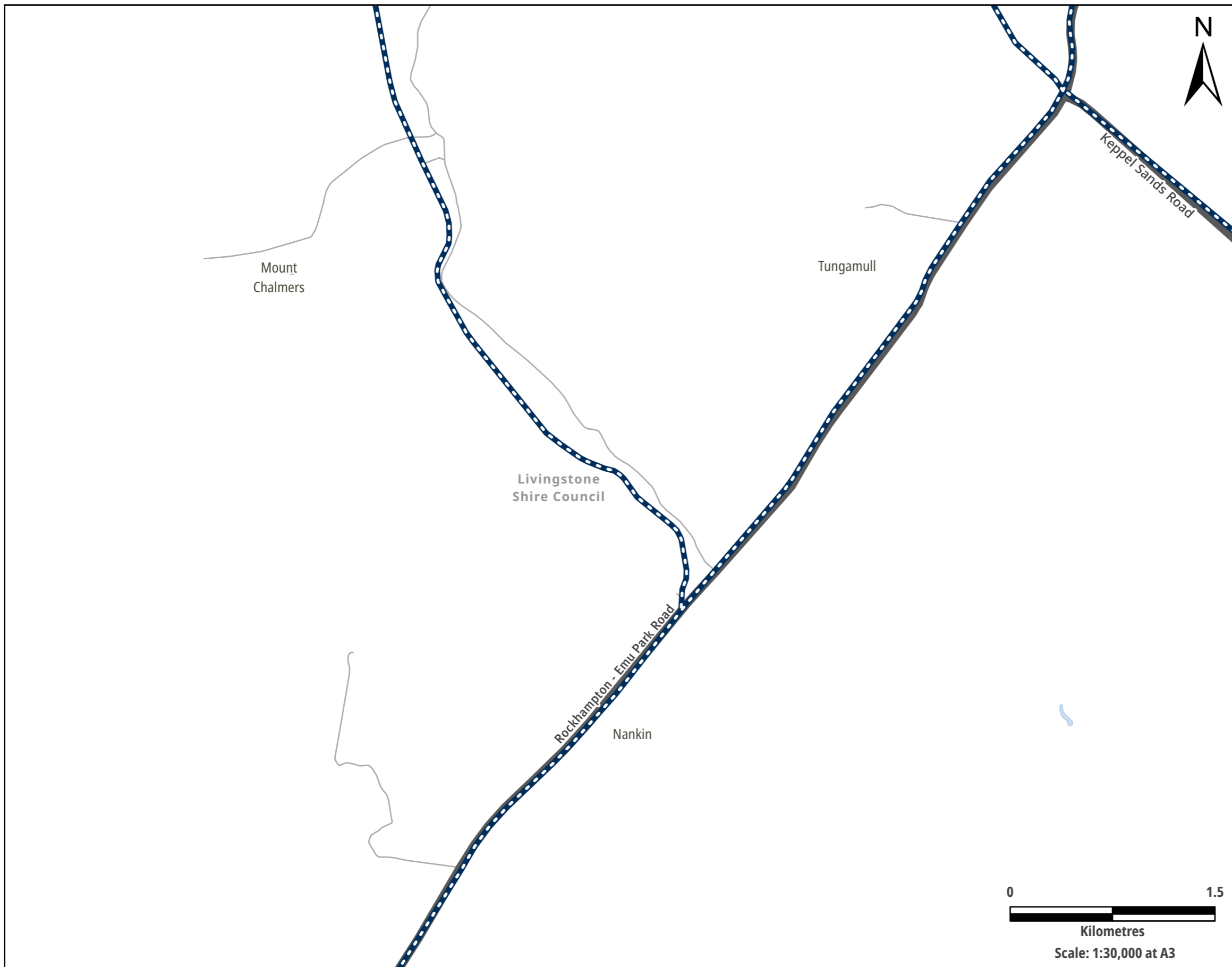
LIVINGSTONE SHIRE COUNCIL

The routes shown are indicative and exist to guide further planning that will determine the precise routes and design of cycle facilities.

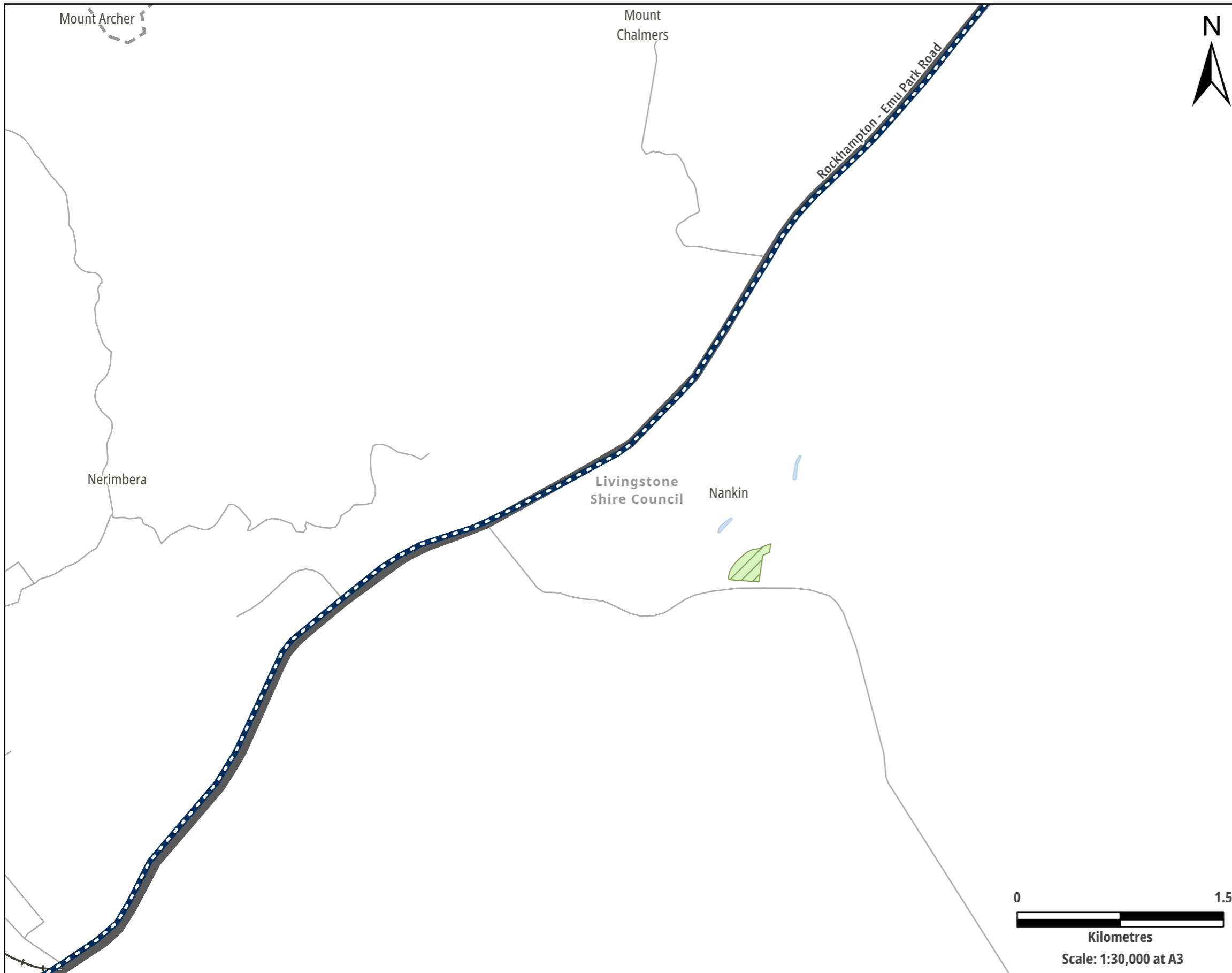
Disclaimer: While every care is taken to ensure the accuracy of this data, Transport and Main Roads and/or the State Government makes no representation or warranties about its accuracy, reliability, completeness or suitability for any particular purpose and disclaims all responsibility and all liability (including without limitation, liability in negligence) for all expenses, losses, damages (including indirect or consequential damage) and costs which you might incur as a result of the data being inaccurate or incomplete in any way and for any reason.

LEGEND

- Principal Route
- Future Principal Route
- Tourism Route
- Major Airport
- Railway Station
- Railway Line
- State-controlled Road
- Major Road (Locally-controlled)
- Other Local Road
- Local government boundaries
- Urban Area
- Recreation / Open Space
- Waterway / Waterbody



0 1.5
Kilometres
Scale: 1:30,000 at A3



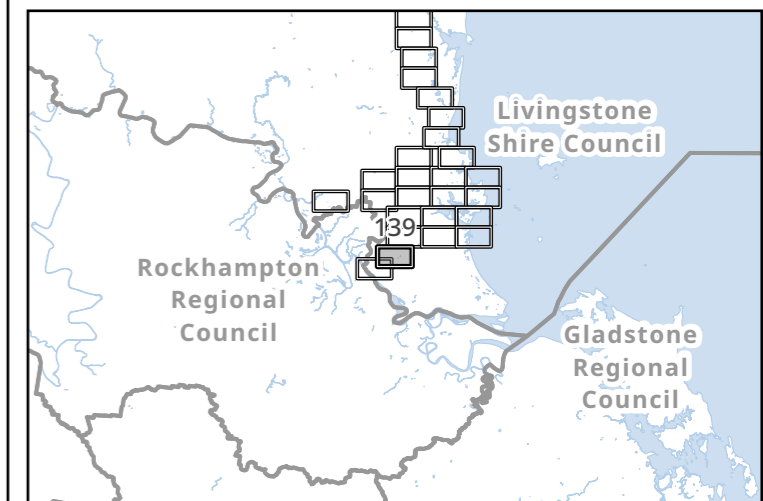
Queensland Principal Cycle Network Map 139
NANKIN
 LIVINGSTONE SHIRE COUNCIL

The routes shown are indicative and exist to guide further planning that will determine the precise routes and design of cycle facilities.

Disclaimer: While every care is taken to ensure the accuracy of this data, Transport and Main Roads and/or the State Government makes no representation or warranties about its accuracy, reliability, completeness or suitability for any particular purpose and disclaims all responsibility and all liability (including without limitation, liability in negligence) for all expenses, losses, damages (including indirect or consequential damage) and costs which you might incur as a result of the data being inaccurate or incomplete in any way and for any reason.

LEGEND

- Principal Route
- Future Principal Route
- Tourism Route
- Major Airport
- Railway Station
- Railway Line
- State-controlled Road
- Major Road (Locally-controlled)
- Other Local Road
- Local government boundaries
- Urban Area
- Recreation / Open Space
- Waterway / Waterbody



Queensland Principal Cycle Network Map 140








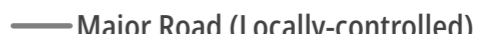





NERIMBERA

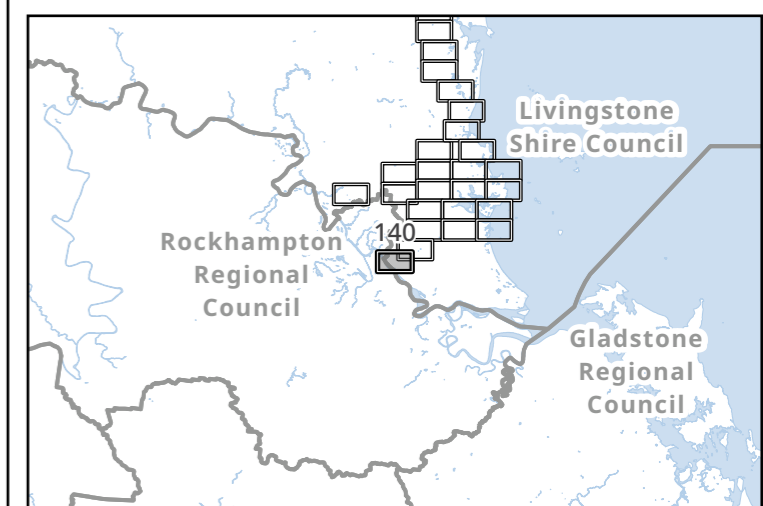
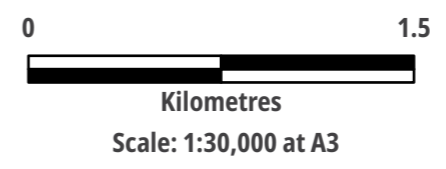
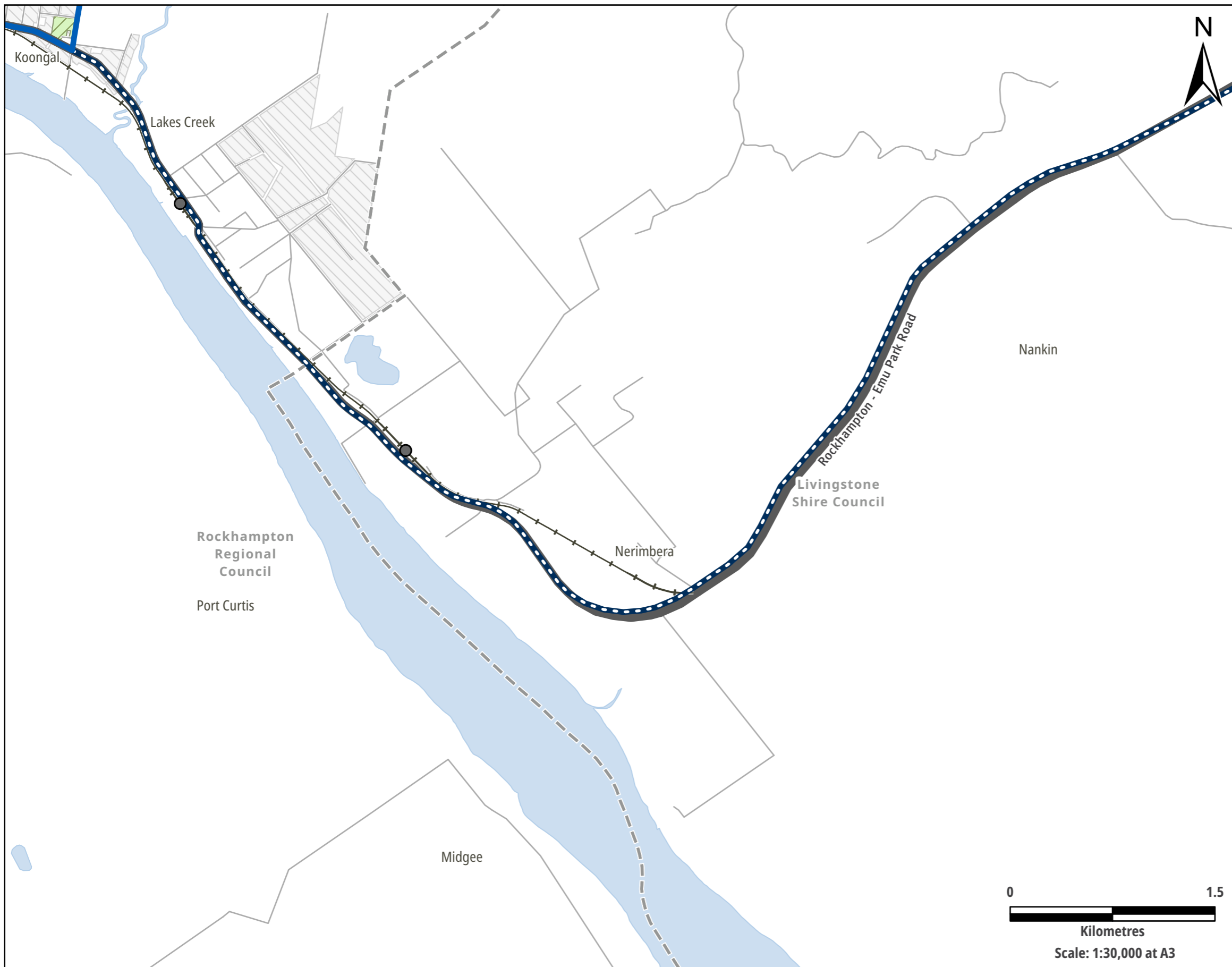
LIVINGSTONE SHIRE COUNCIL

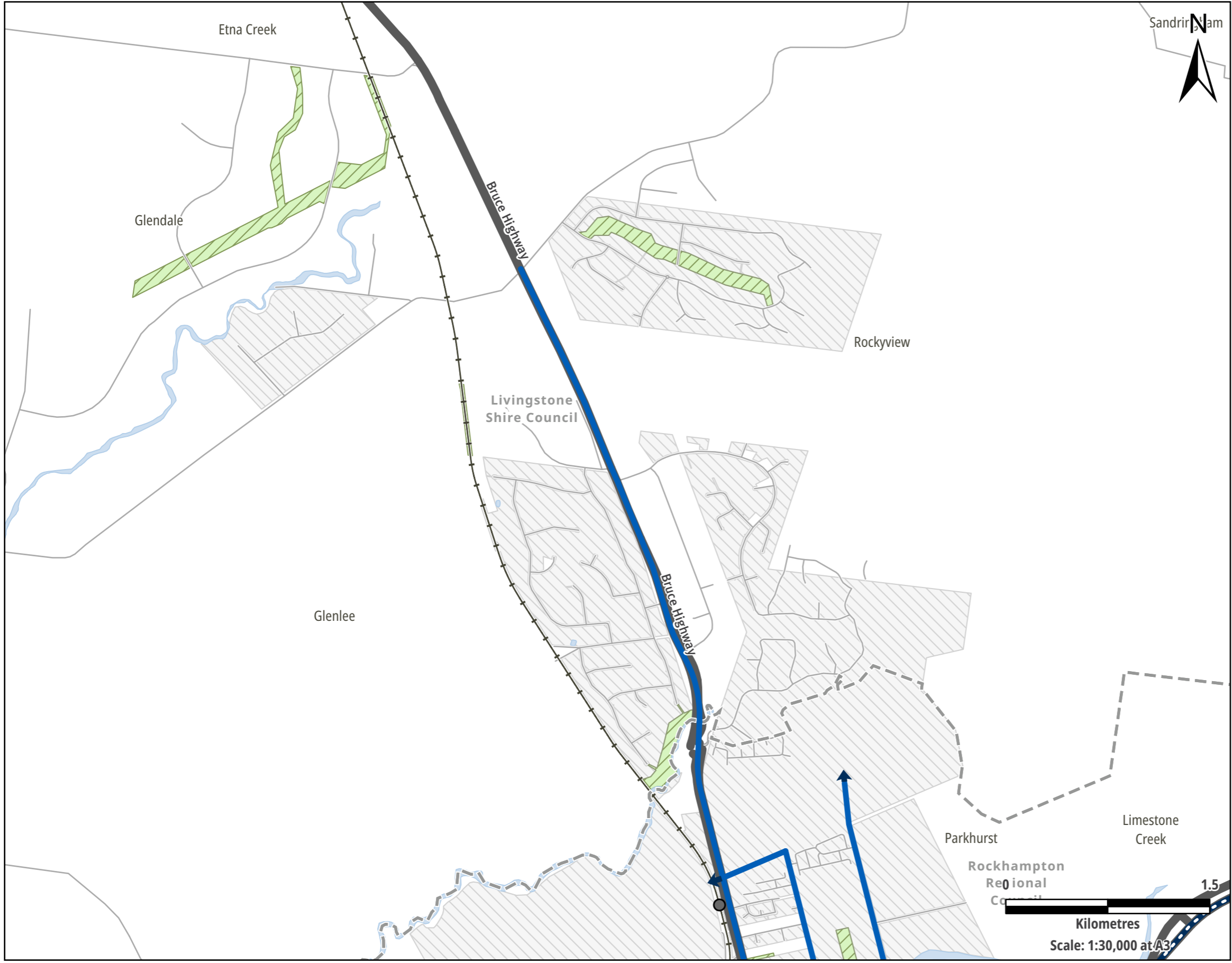
The routes shown are indicative and exist to guide further planning that will determine the precise routes and design of cycle facilities.

Disclaimer: While every care is taken to ensure the accuracy of this data, Transport and Main Roads and/or the State Government makes no representation or warranties about its accuracy, reliability, completeness or suitability for any particular purpose and disclaims all responsibility and all liability (including without limitation, liability in negligence) for all expenses, losses, damages (including indirect or consequential damage) and costs which you might incur as a result of the data being inaccurate or incomplete in any way and for any reason.

LEGEND

-  Principal Route
-  Future Principal Route
-  Tourism Route
-  Major Airport
-  Railway Station
-  Railway Line
-  State-controlled Road
-  Major Road (Locally-controlled)
-  Other Local Road
-  Local government boundaries
-  Urban Area
-  Recreation / Open Space
-  Waterway / Waterbody





Queensland Principal Cycle Network Map 141

PANDOIN
LIVINGSTONE SHIRE COUNCIL

The routes shown are indicative and exist to guide further planning that will determine the precise routes and design of cycle facilities.

Disclaimer: While every care is taken to ensure the accuracy of this data, Transport and Main Roads and/or the State Government makes no representation or warranties about its accuracy, reliability, completeness or suitability for any particular purpose and disclaims all responsibility and all liability (including without limitation, liability in negligence) for all expenses, losses, damages (including indirect or consequential damage) and costs which you might incur as a result of the data being inaccurate or incomplete in any way and for any reason.

LEGEND

- Principal Route
- Future Principal Route
- Tourism Route
- Major Airport
- Railway Station
- Railway Line
- State-controlled Road
- Major Road (Locally-controlled)
- Other Local Road
- Local government boundaries
- Urban Area
- Recreation / Open Space
- Waterway / Waterbody

