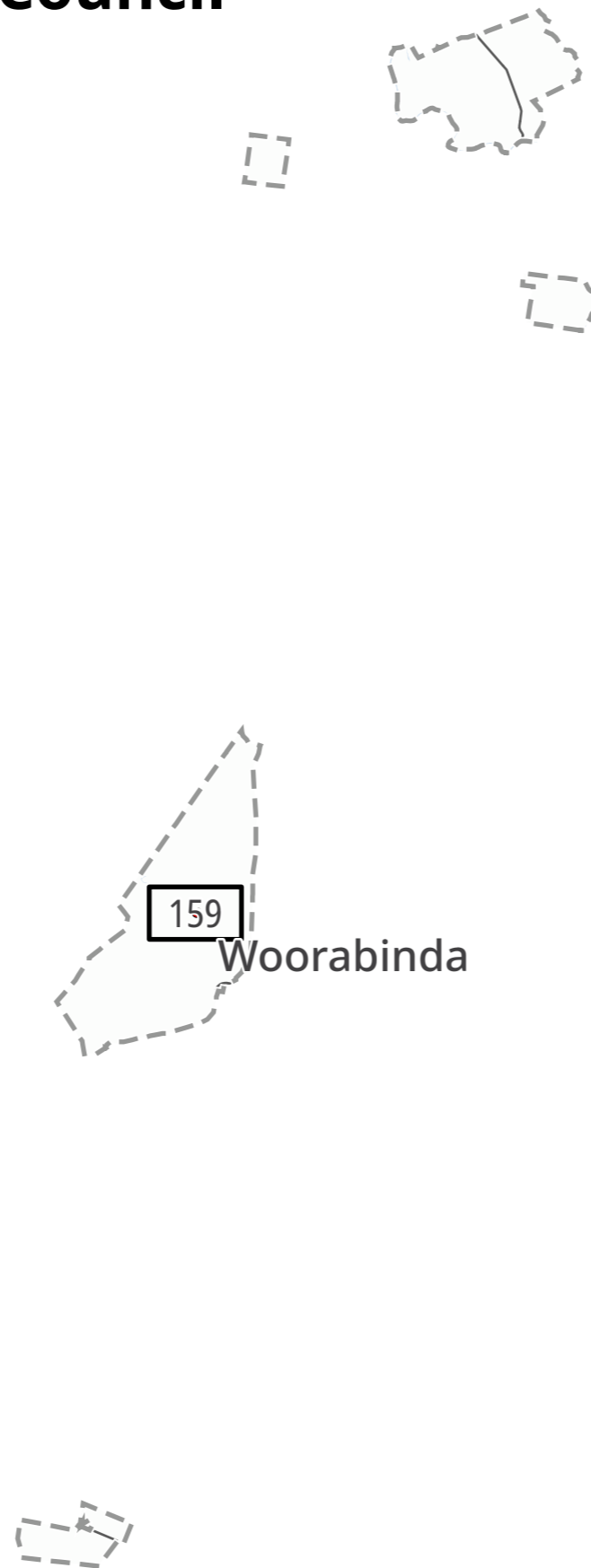


Queensland Principal Cycle Network

Woorabinda Aboriginal Shire Council

May 2026



Queensland Principal Cycle Network Map 159














WOORABINDA

WOORABINDA ABORIGINAL SHIRE COUNCIL

The routes shown are indicative and exist to guide further planning that will determine the precise routes and design of cycle facilities.

Disclaimer: While every care is taken to ensure the accuracy of this data, Transport and Main Roads and/or the State Government makes no representation or warranties about its accuracy, reliability, completeness or suitability for any particular purpose and disclaims all responsibility and all liability (including without limitation, liability in negligence) for all expenses, losses, damages (including indirect or consequential damage) and costs which you might incur as a result of the data being inaccurate or incomplete in any way and for any reason.

LEGEND

-  Principal Route
-  Future Principal Route
-  Tourism Route
-  Major Airport
-  Railway Station
-  Railway Line
-  State-controlled Road
-  Major Road (Locally-controlled)
-  Other Local Road
-  Local government boundaries
-  Urban Area
-  Recreation / Open Space
-  Waterway / Waterbody

