

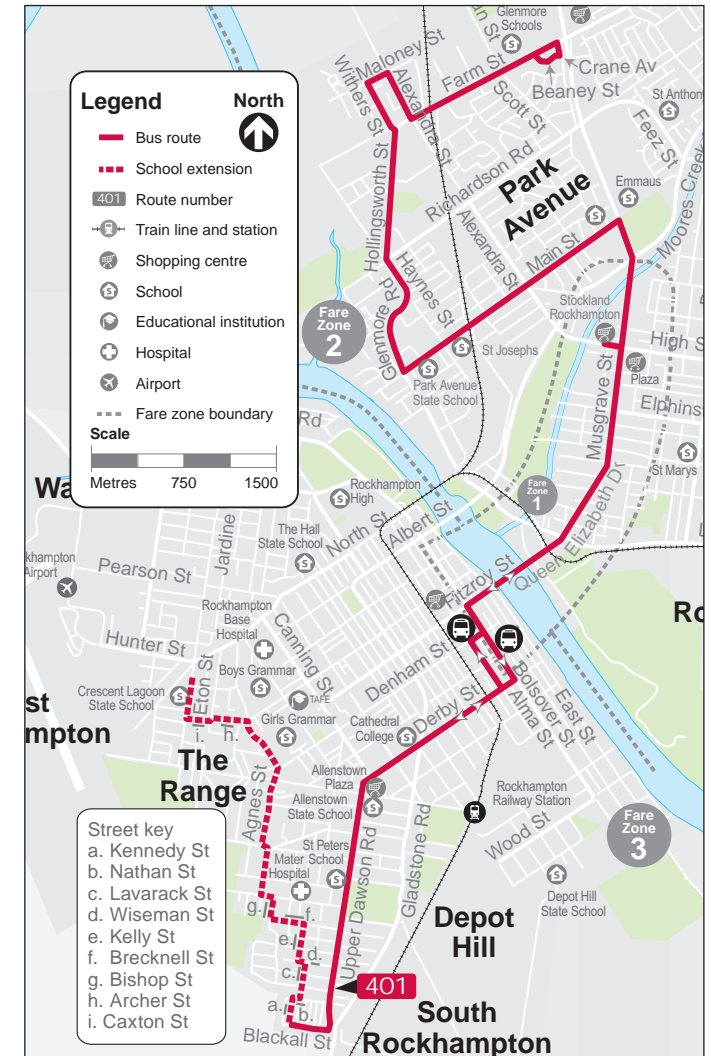
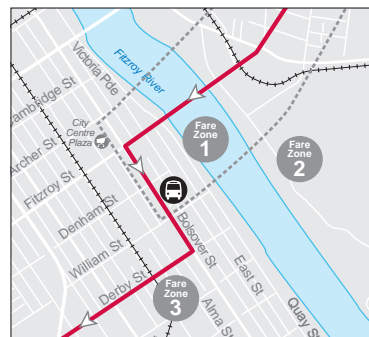
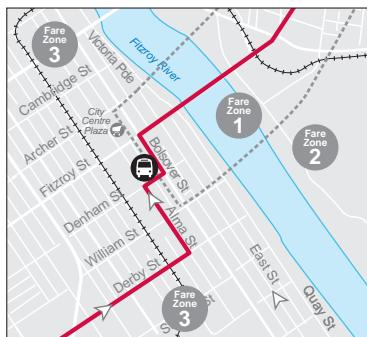
# Route 401



## Glenmore to The Range via city centre servicing Park Avenue, city centre and The Range

	Monday to Friday												Saturday			
	am	am	am	am	am	am	pm	pm	pm	pm	pm	pm	am	am	am	am
Glenmore State School (Farm St)	.....	.....	.....	.....	.....	.....	.....	.....	.....	.....	.....	.....	.....	.....	.....	.....
Glenmore State High (Farm St)	7.32	8.02	8.32	9.32	10.32	11.32	12.32	1.32	2.32	3.05	3.32	4.32	8.20	9.20	10.20	11.20
Park Avenue (Maloney St)	7.35	8.05	8.35	9.35	10.35	11.35	12.35	1.35	2.35	3.10	3.35	4.35	8.23	9.23	10.23	11.23
Park Avenue State School	7.40	8.10	8.40	9.40	10.40	11.40	12.40	1.40	2.40	3.18	3.40	4.40	8.28	9.28	10.28	11.28
Stockland Rockhampton	7.48	8.18	8.48	9.48	10.48	11.48	12.48	1.48	2.48	3.28	3.48	4.48	8.36	9.36	10.36	11.36
City centre (Bolsover St)	7.58	8.28	8.58	9.58	10.58	11.58	12.58	1.58	2.58	3.38	3.58	4.58	8.46	9.46	10.46	11.46
Allenstown Square	8.03	8.33	9.03	10.03	11.03	12.03	1.03	2.03	3.03	3.43	4.03	5.03	8.51	9.51	10.51	11.51
Allenstown (Blackall St)	8.08	8.38	9.08	10.08	11.08	12.08	1.08	2.08	3.08	3.48	4.08	5.08	8.56	9.56	10.56	11.56
Crescent Lagoon State School	.....	.....	.....	.....	.....	.....	.....	.....	.....	.....	.....	.....	.....	.....	.....	.....

	Monday to Friday												Saturday					
	am	am	am	am	am	am	pm	pm	pm	pm	pm	pm	am	am	am	pm		
Allenstown (Blackall St)	7.40	8.10	8.40	9.10	10.10	11.10	12.10	1.10	2.10	.....	.....	3.50	4.10	5.10	9.10	10.10	11.10	12.10
Allenstown Square	7.45	8.15	8.45	9.15	10.15	11.15	12.15	1.15	2.15	.....	.....	3.55	4.15	5.15	9.15	10.15	11.15	12.15
City centre (Denham St)	7.50	8.20	8.50	9.20	10.20	11.20	12.20	1.20	2.20	.....	.....	3.30	4.00	5.20	9.20	10.20	11.20	12.20
Stockland Rockhampton	8.00	8.30	9.00	9.30	10.30	11.30	12.30	1.30	2.30	3.00	3.40	4.10	4.30	5.30	9.30	10.30	11.30	12.30
Park Avenue State School	8.06	8.36	9.06	9.36	10.36	11.36	12.36	1.36	2.36	3.06	3.46	4.16	4.36	5.36	9.36	10.36	11.36	12.36
Park Avenue (Maloney St)	8.10	8.40	9.10	9.40	10.40	11.40	12.40	1.40	2.40	3.10	3.50	4.20	4.40	5.40	9.40	10.40	11.40	12.40
Glenmore State High (Farm St)	8.13	8.43	9.13	9.43	10.43	11.43	12.43	1.43	2.43	3.15	3.53	4.23	4.43	5.43	9.43	10.43	11.43	12.43



© State of Queensland (The Department of Transport and Main Roads) 2015

