

Job 1145886 DEFECT

Claimed	
Priority	7
Due Date	-
Activity	2A40120 - Slashing, rural - Minor Traffic Control WBS: 1101 - Slashing, rural - Minor Traffic Control
Comment	Mow Cycle 4
Schedule	03 - M2A - SOR - NAT HWAY
Contract	6110006405 - BW - RAMC 17/18
Work Order	WO2047262 - 7007386 08/12/2017 - 21/01/2018, Ended
Claim	Z Completed 17-18 8
Created	8/12/2017 by nzdale
Approved	8/12/2017 by nzdale
Completed	7/02/2018 by pzletur
Reference	2A40120
Job Type	DEFECT
Source System	AMMS

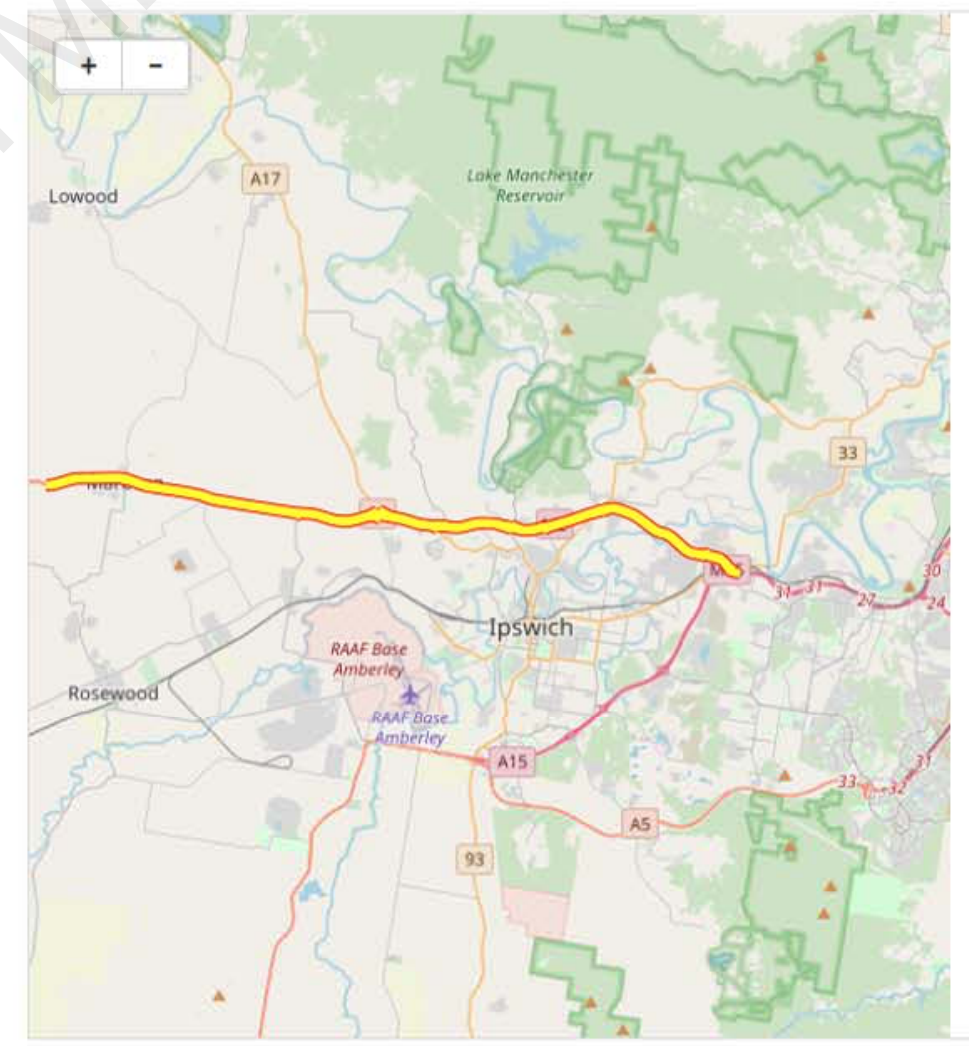
Edit

- Unclaim
- Change Contractor Status
-
- Copy

Defect Location	
Road	18A - WARREGO HIGHWAY (IPSWICH - TOOWOOMBA)
Chainage	0.0 - 28.9 (28.9 km)
Carriageway	0 - All Carriageways
Lane	0 - All Lanes
Road Tier	6
Road Category	Cat A

Defect Details	
Defect	NL2_S - Urban areas - vegetation height Category: 400 - Roadside Assets
Size	60.96 ha
Fault Cause	-
Fault Indication	-

Claim Details		
	Estimated	Completed
Quantity	Not relevant	<input checked="" type="checkbox"/>
Amount	Not relevant	<input checked="" type="checkbox"/>



Priority Details	
Priority	7 Safety
Corp. Weighting	-
Field Weighting	-
Road Cat. Score	-

Work Order

Number: 2047262 - 7007386
Date: 8/12/2017
Crew:
Contract: 6110006405 - BW - RAMC 17/18
Schedule: 03 - M2A - SOR - NAT HWAY



Job No	Road	Location	Activity	Description	WBS	Comment	Units	Est. Qty.	Compl. Qty.	Status
1145886	18A	0 - 28.9	2A40120	Slashing, rural - Minor Traffic Control	1101	Mow Cycle 4	HEC	Not relevant		Claimed

DIRECTION
124 deg(T)

27.57467°S
152.70102°E

ACCURACY 16 ft
DATUM WGS84



DIRECTION
98 deg(T)

27.58142°S
152.75720°E

ACCURACY 16 ft
DATUM WGS84



DIRECTION
85 deg(T)

27.58084°S
152.76434°E

ACCURACY 16 ft
DATUM WGS84



Released under

DIRECTION
85 deg(T)

27.58066°S
152.76515°E

ACCURACY 16 ft
DATUM WGS84



DIRECTION
79 deg(T)

27.57660°S
152.78141°E

ACCURACY 16 ft
DATUM WGS84



DIRECTION
72 deg(T)

27.57832°S
152.68934°E

ACCURACY 16 ft
DATUM WGS84



DIRECTION
281 deg(T)

27.57835°S
152.68929°E

ACCURACY 16 ft
DATUM WGS84



RoadTek
Brisbane South

Aku Tureia
Vegetation

30/1/18,
11:32:21 am

DIRECTION
93 deg(T)

27.57735°S
152.67870°E

ACCURACY 16 ft
DATUM WGS84



Not relevant

DIRECTION
94 deg(T)

27.57574°S
152.69917°E

ACCURACY 16 ft
DATUM WGS84



RTI-DTMR

DIRECTION
280 deg(T)

27.57065°S
152.63141°E

ACCURACY 16 ft
DATUM WGS84



DIRECTION
101 deg(T)

27.57066°S
152.63145°E

ACCURACY 16 ft
DATUM WGS84



DIRECTION
286 deg(T)

27.57060°S
152.63155°E

ACCURACY 16 ft
DATUM WGS84



DIRECTION
101 deg(T)

27.57064°S
152.63185°E

ACCURACY 16 ft
DATUM WGS84



DIRECTION
74 deg(T)

27.57101°S
152.63022°E

ACCURACY 33 ft
DATUM WGS84



DIRECTION
88 deg(T)

27.56577°S
152.60454°E

ACCURACY 16 ft
DATUM WGS84



DIRECTION
89 deg(T)

27.56563°S
152.60442°E

ACCURACY 16 ft
DATUM WGS84



RoadTek
Brisbane South

Aku Tureia
Vegetation

1/2/18, 8:39:46
am

DIRECTION
291 deg(T)

27.56562°S
152.60444°E

ACCURACY 16 ft
DATUM WGS84



DIRECTION
85 deg(T)

27.56945°S
152.63038°E

ACCURACY 33 ft
DATUM WGS84



RoadTek
Brisbane South

Aku Tureia
Vegetation

1/2/18, 9:04:39
am

DIRECTION
309 deg(T)

27.58645°S
152.82015°E

ACCURACY 10 m
DATUM WGS84



DIRECTION
145 deg(T)

27.58390°S
152.81673°E

ACCURACY 5 m
DATUM WGS84



Samantha Davies

Vegetation
RT 507 Page 22 of 73

2018-01-15
10:09:14+10:00

DIRECTION
304 deg(T)

27.58261°S
152.81294°E

ACCURACY 1.41 km
DATUM WGS84



DIRECTION
140 deg(T)

27.58483°S
152.81806°E

ACCURACY 200 m
DATUM WGS84



DIRECTION
350 deg(T)

27.58610°S
152.81974°E

ACCURACY 5 m
DATUM WGS84



DIRECTION
110 deg(T)

27.58615°S
152.81984°E

ACCURACY 5 m
DATUM WGS84



Samantha Davies

Vegetation

2018-01-16
08:41:41+10:00



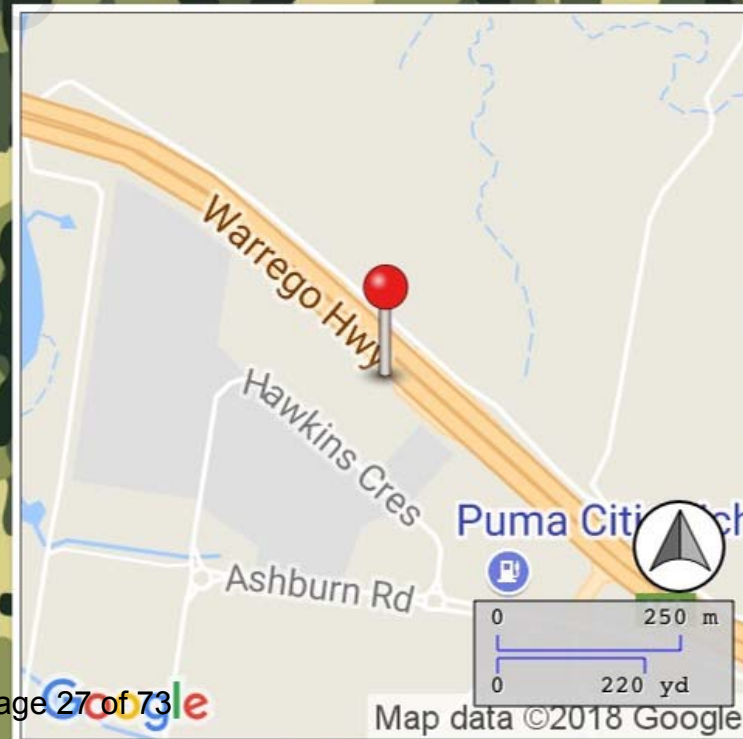
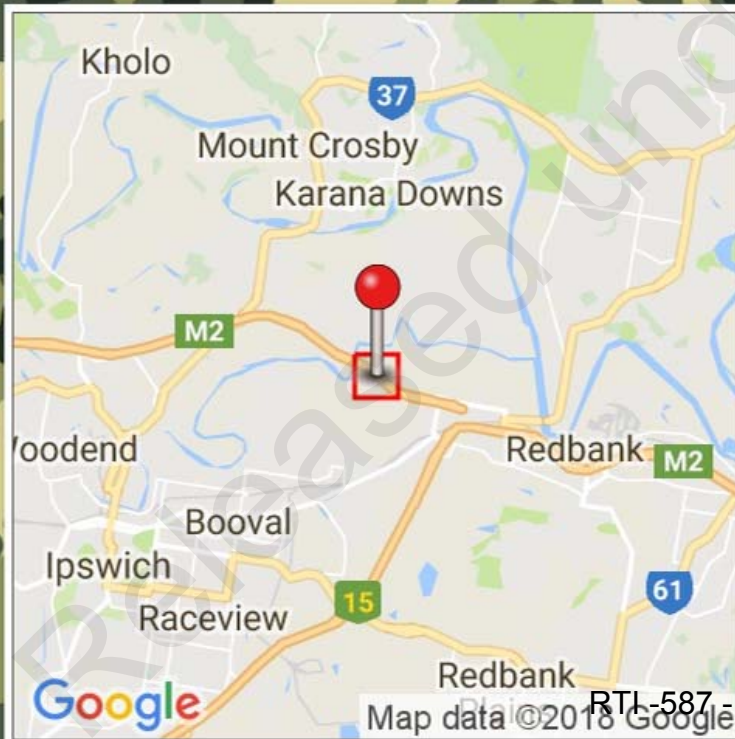
Minor mowing 18A SNS

Date / Time
16 Jan 2018, 08:41

Location
Bundamba, QLD, Australia

Latitude / Longitude
27° 35' 9.98" S / 152° 49' 11.04" E

Altitude / Direction
13 m / 350° N





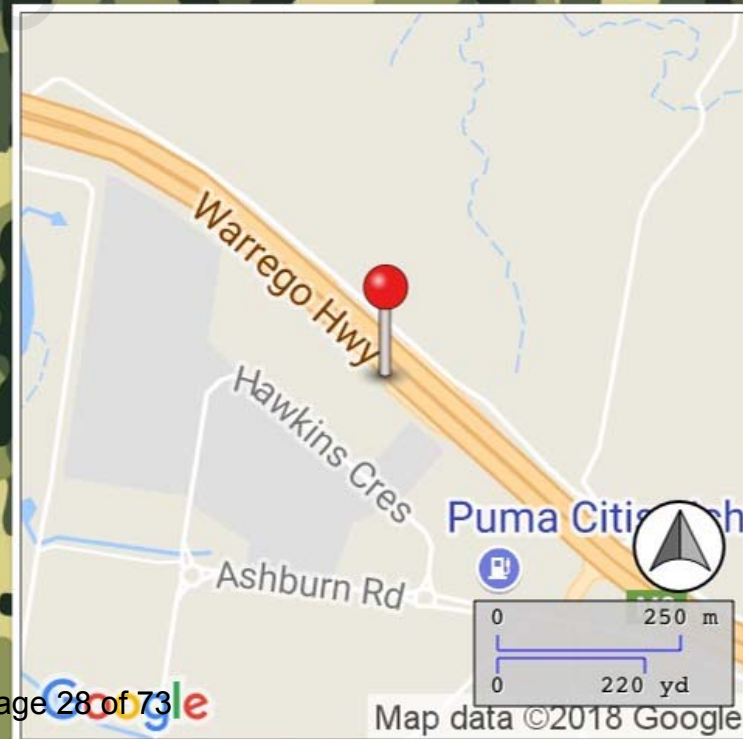
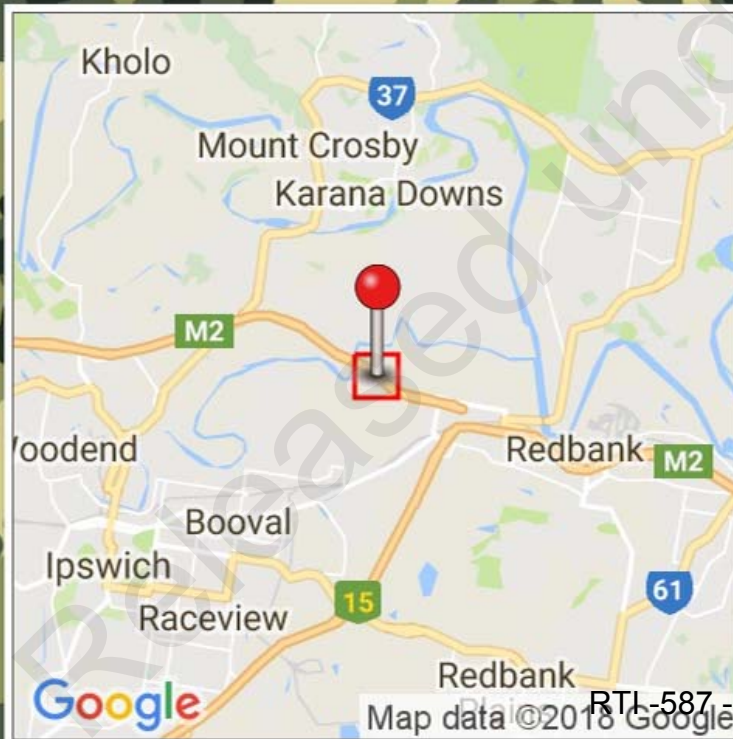
Minor mowing 18A SNS

Date / Time
16 Jan 2018, 08:41

Location
Bundamba, QLD, Australia

Latitude / Longitude
27° 35' 10.15" S / 152° 49' 11.42" E

Altitude / Direction
17 m / 110° E



DIRECTION
265 deg(T)

27.58031°S
152.76692°E

ACCURACY 5 m
DATUM WGS84



DIRECTION
87 deg(T)

27.58031°S
152.76698°E

ACCURACY 5 m
DATUM WGS84



Samantha Davies

Vegetation
RT 507 Loc 1.013

2018-01-23
07:47:57+10:00

DIRECTION
91 deg(T)

27.58030°S
152.76700°E

ACCURACY 5 m
DATUM WGS84



Samantha Davies

Vegetation

2018-01-23
07:48:08+10:00



Minor mowing 18A SNS

Date / Time

23 Jan 2018, 07:47

Location

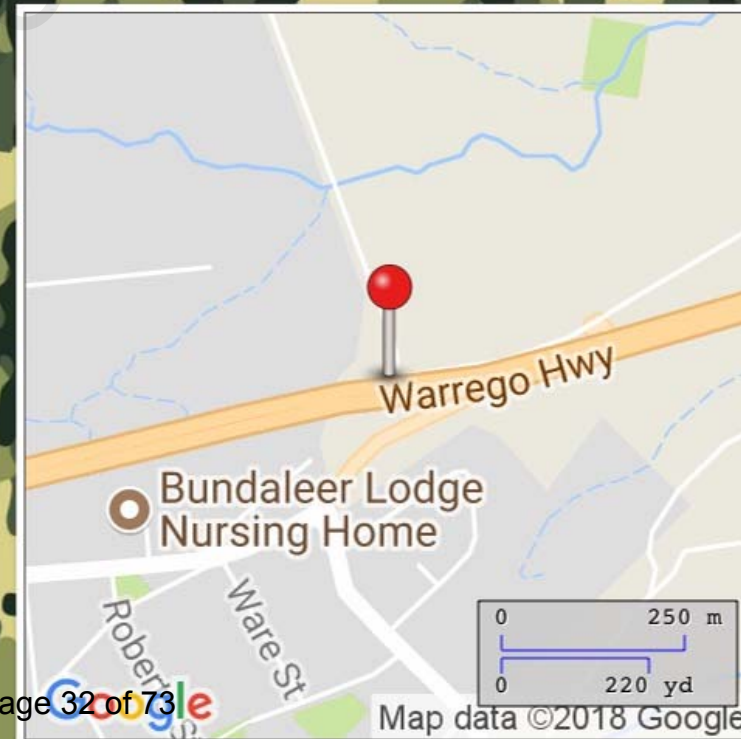
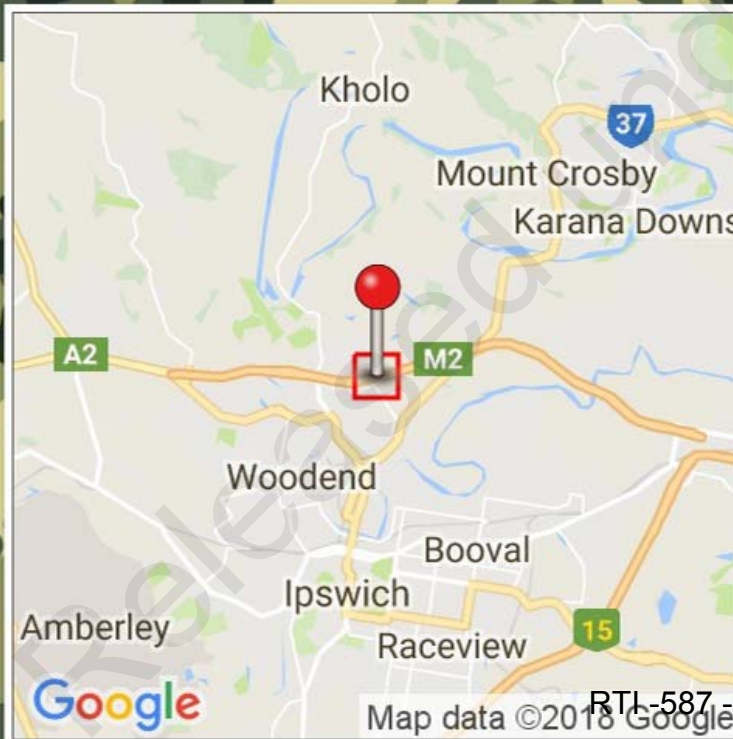
Tivoli, QLD, Australia

Latitude / Longitude

27° 34' 49.10" S / 152° 46' 0.92" E

Altitude / Direction

48 m / 265° W





Minor mowing 18A SNS

Date / Time

23 Jan 2018, 07:48

Location

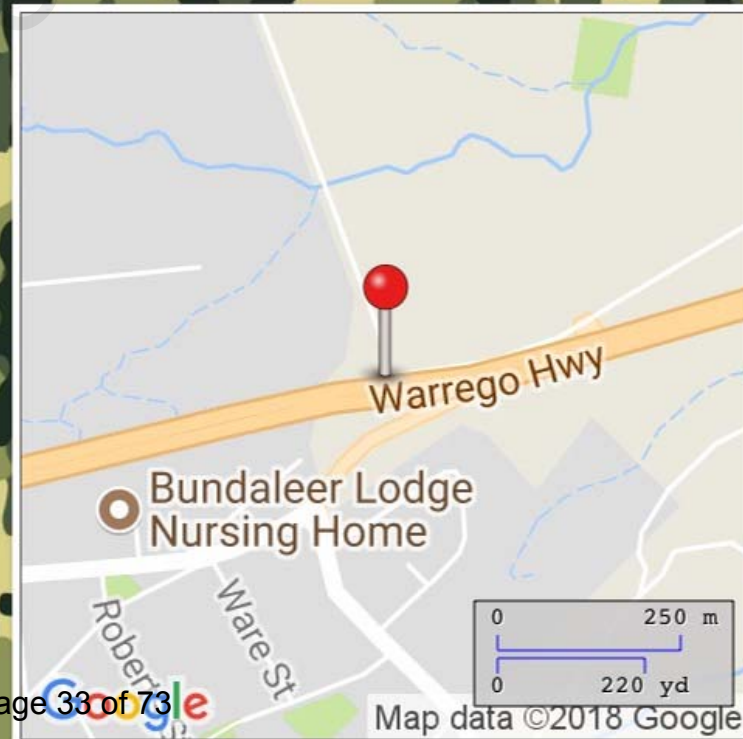
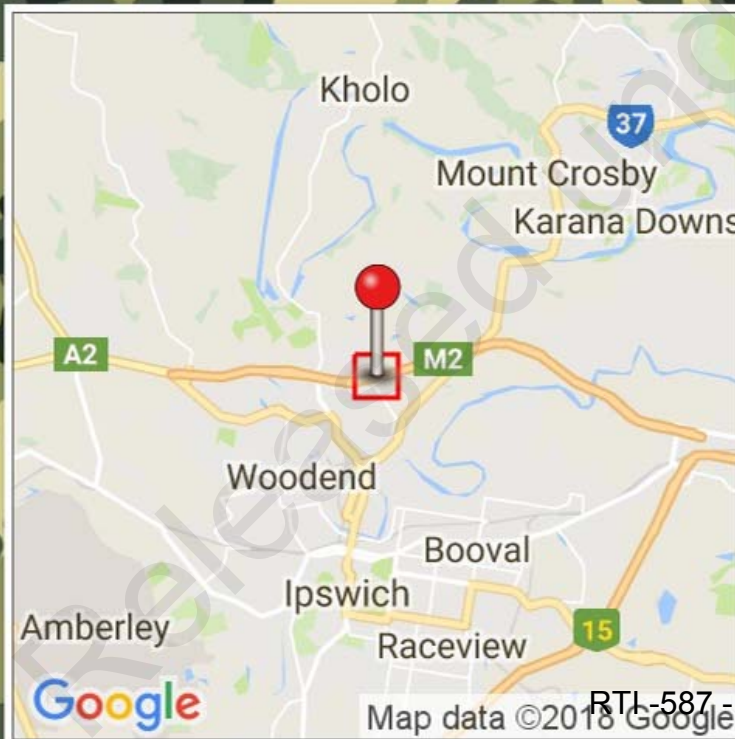
Tivoli, QLD, Australia

Latitude / Longitude

27° 34' 49.09" S / 152° 46' 1.19" E

Altitude / Direction

45 m / 91° E



DIRECTION
6 deg (T)

5
2
4

27.57988°S
152.72105°E

ACCURACY 5 m
DATUM WGS84



Samantha Davies

Vegetation

2018-01-24
10:06:37+10:00

DIRECTION
245 deg(T)

27.57987°S
152.72105°E

ACCURACY 5 m
DATUM WGS84



Samantha Davies

Vegetation
R1007103

2018-01-24
10:06:43+10:00



Minor mowing 18A SNS

Date / Time

24 Jan 2018, 10:06

Location

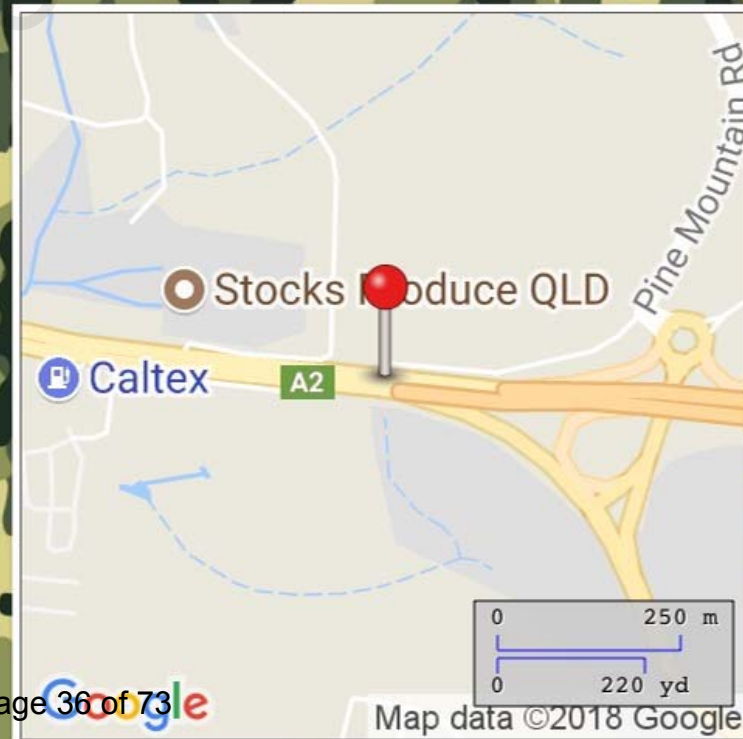
Muirlea, QLD, Australia

Latitude / Longitude

27° 34' 47.55" S / 152° 43' 15.79" E

Altitude / Direction

56 m / 6° N



DIRECTION
61 deg(T)

27.57635°S
152.69646°E

ACCURACY 5 m
DATUM WGS84



DIRECTION
212 deg(T)

27.57633°S
152.69641°E

ACCURACY 5 m
DATUM WGS84





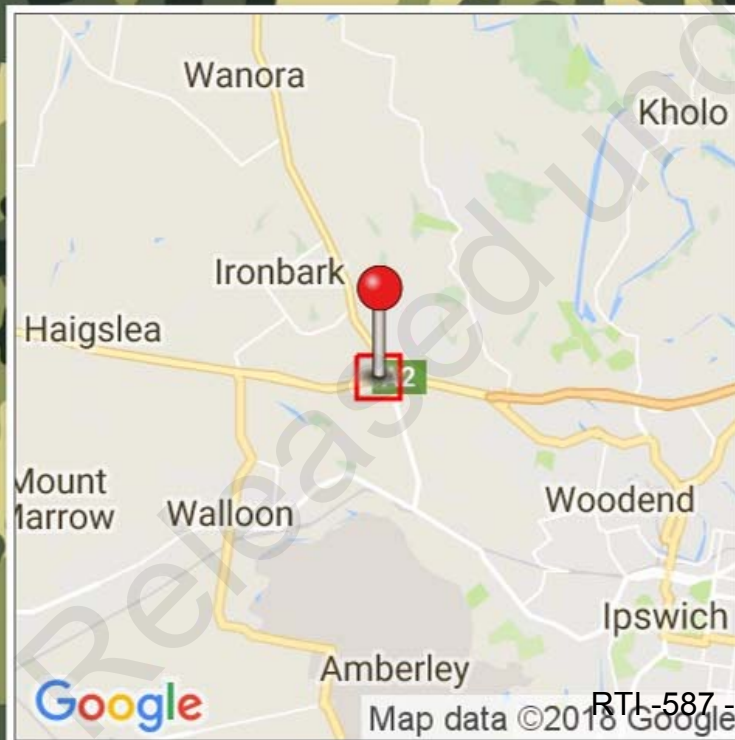
Minor mowing 18A SNS

Date / Time
29 Jan 2018, 11:30

Location
Ironbark, QLD, Australia

Latitude / Longitude
27° 34' 34.85" S / 152° 41' 47.24" E

Altitude / Direction
64 m / 61° NE





Minor mowing 18A SNS

Date / Time

29 Jan 2018, 11:30

Location

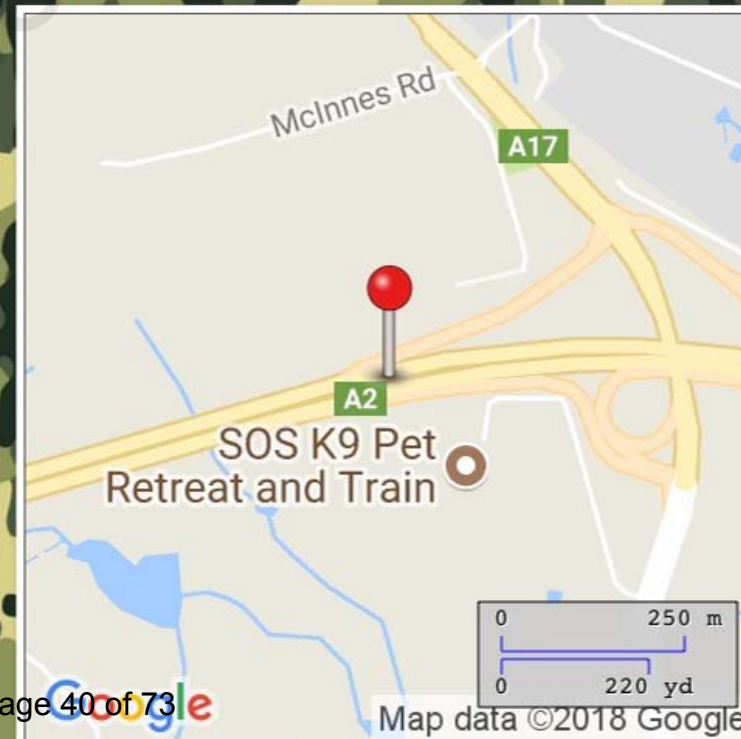
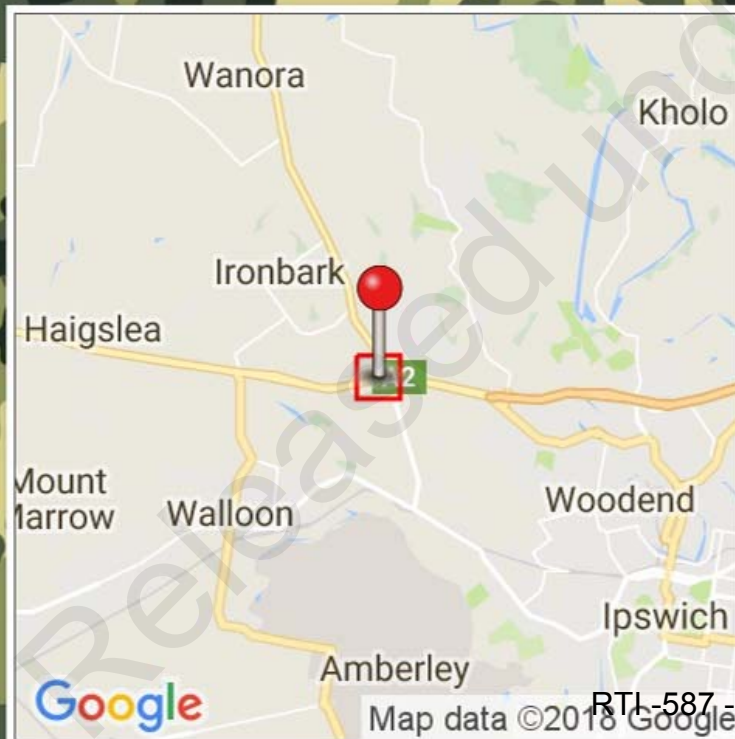
Ironbark, QLD, Australia

Latitude / Longitude

27° 34' 34.79" S / 152° 41' 47.08" E

Altitude / Direction

68 m / 212° SW



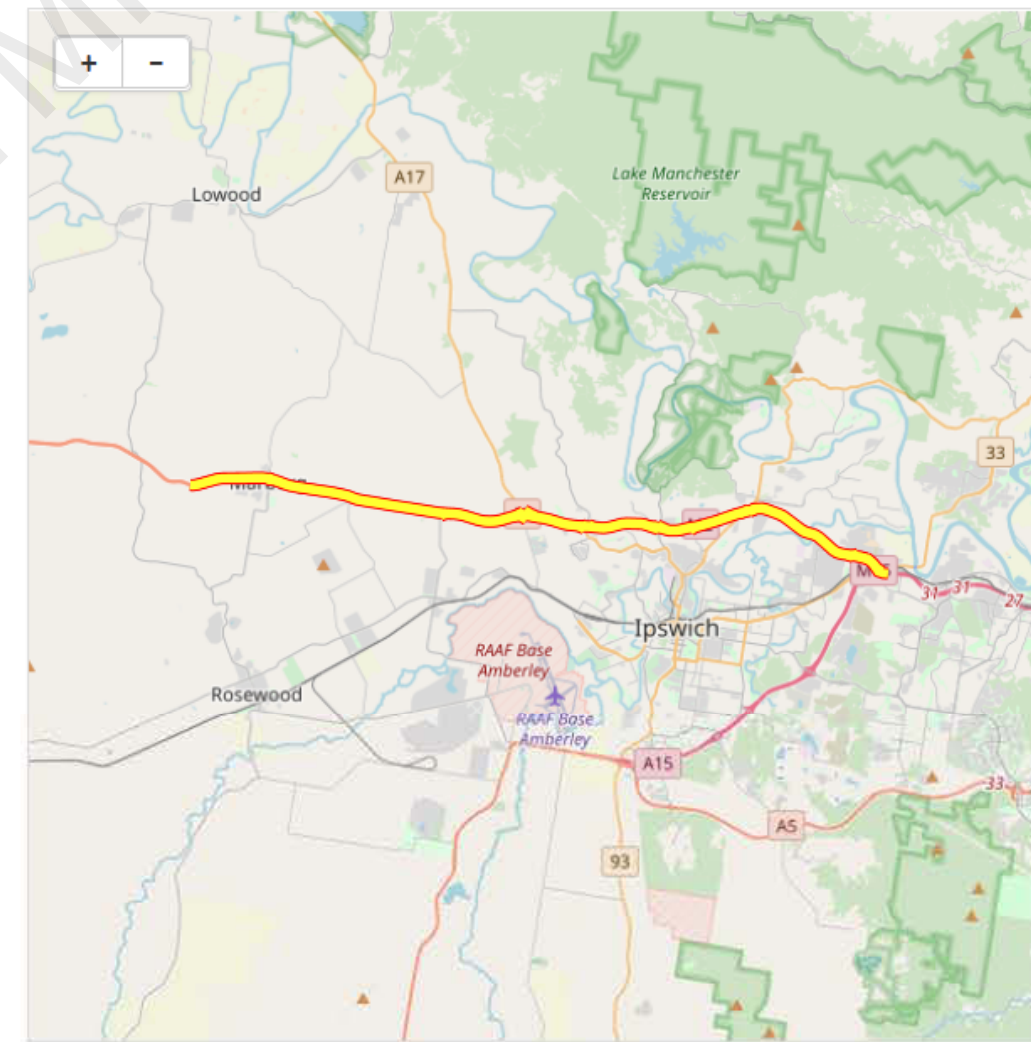
Job 1153796 DEFECT

Claimed	
Priority	6
Due Date	07/02/2018
Activity	1A512 - Repair or replace guide markers WBS: 0595 - Repair or replace guide markers
Comment	Straighten / replace leaning missing G/Post & tiger tails various locations full length of road.
Schedule	01 - M1A - LUMP SUM - NAT HWAY
Contract	6110006405 - BW - RAMC 17/18
Work Order	WO2053993 - 1153796 07/02/2018 - 07/02/2018, Ended
Claim	Z Completed 17-18 8-1A
Created	31/01/2018 by gadale
Approved	7/02/2018 by jkmathe
Completed	6/02/2018 by ajwalke
Reference	LS 1A/512
Job Type	DEFECT
Source System	AMMS
Edit	

Defect Location	
Road	18A - WARREGO HIGHWAY (IPSWICH - TOOWOOMBA)
Chainage	0.0 - 28.9 (28.9 km)
Carriageway	0 - All Carriageways
Lane	0 - All Lanes
Road Tier	6
Road Category	Cat A

Defect Details	
Defect	TA1_S - Any missing guide posts in a hazardous location for the travelling public or the post is on a noticeable lean or there is an inability at night to see at least two delineators ahead (both red, both white, or red and white) from a guide post location or an Category: 500 - Road Furniture Assets
Size	50 each
Fault Cause	-
Fault Indication	-

Claim Details		
	Estimated	Completed
Quantity	Not relevant	✓
Amount		✓



Priority Details	
Priority	6 Safety
Corp. Weighting	-
Field Weighting	-
Road Cat. Score	-

- [Unclaim](#)
- [Change Contractor Status](#)
- [Print](#)
- [Copy](#)

Work Order

Number: 2053993 - 1153796
Date: 7/02/2018
Crew: IR Blue - IR/ GM Blue Team
Contract: 6110006405 - BW - RAMC 17/18
Schedule: 01 - M1A - LUMP SUM - NAT HWAY



Job No	Road	Location	Activity	Description	WBS	Comment	Units	Est. Qty.	Compl. Qty.	Status
1153796	18A	0 - 28.9	1A512	Repair or replace guide markers	0595	Straighten / replace leaning missing G/Post & tiger tails various locations full length of road.	EA	Not relevant		Claimed









JN 1153796 repair and replace
all damaged guideposts from
start to end of road ch:0-28.9
done the dinmore truck pads

Date / Time

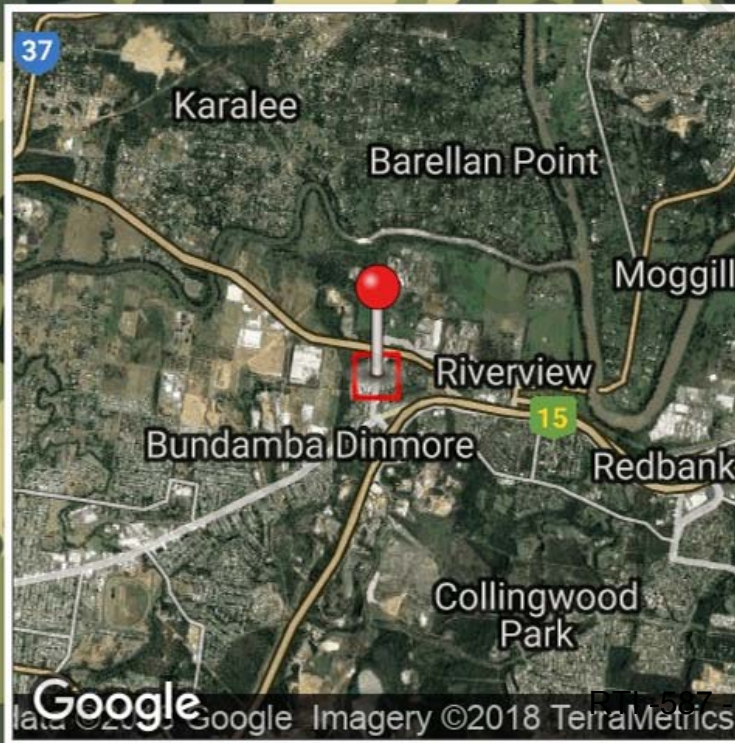
6 Feb 2018 at 12:47 pm

Location

Dinmore, QLD, Australia

Latitude / Longitude

27° 35' 36.55" S / 152° 49' 56.47" E









Job 1145887 DEFECT

Claimed

Priority	7
Due Date	-
Activity	2A420 - Roadside litter collection - rural WBS: 1170 - Roadside litter collection - rural
Comment	Litter Cycle 4
Schedule	03 - M2A - SOR - NAT HWAY
Contract	6110006405 - BW - RAMC 17/18
Work Order	WO2047263 - 7007386 08/12/2017 - 21/01/2018, Ended
Claim	Z Completed 17-18 8
Created	8/12/2017 by nzdale
Approved	8/12/2017 by nzdale
Completed	7/02/2018 by pzletur
Reference	2A420
Job Type	DEFECT
Source System	AMMS

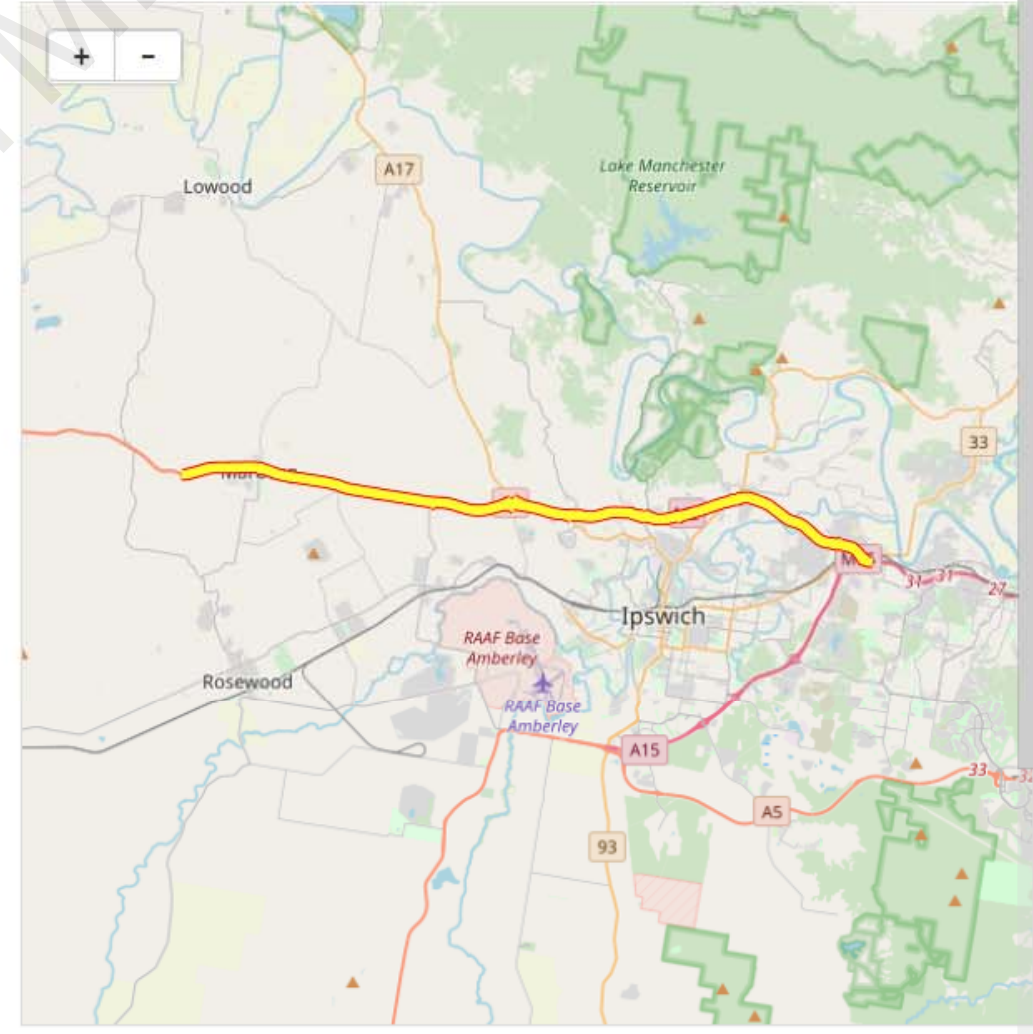
Edit

- Unclaim
- Change Contractor Status
- Copy

Defect Location	
Road	18A - WARREGO HIGHWAY (IPSWICH - TOOWOOMBA)
Chainage	0.0 - 28.9 (28.9 km)
Carriageway	0 - All Carriageways
Lane	0 - All Lanes
Road Tier	6
Road Category	Cat A

Defect Details	
Defect	RE2_S - Litter on road reserve Category: 400 - Roadside Assets
Size	22 m3
Fault Cause	-
Fault Indication	-

Claim Details		
	Estimated	Completed
Quantity	Not relevant	✓
Amount		✓



Priority Details	
Priority	7 Safety
Corp. Weighting	-
Field Weighting	-
Road Cat. Score	-

Released under RTI - DTMR

Work Order

Number: 2047263 - 7007386
Date: 8/12/2017
Crew:
Contract: 6110006405 - BW - RAMC 17/18
Schedule: 03 - M2A - SOR - NAT HWAY



Job No	Road	Location	Activity	Description	WBS	Comment	Units	Est. Qty.	Compl. Qty.	Status
1145887	18A	0 - 28.9	2A420	Roadside litter collection - rural	1170	Litter Cycle 4	M3	Not relevant		Claimed

Job 1155753 DEFECT

Claimed

Priority	7
Due Date	-
Activity	2A40711 - Herbicide spot spraying WBS: 1130 - Herbicide spot spraying
Comment	Completed 06/02/2018 - Darren - Spot spray weeds in truck parking bay b oth sides
Schedule	03 - M2A - SOR - NAT HWAY
Contract	6110006405 - BW - RAMC 17/18
Work Order	WO2052960 - Spot spray weeds 06/02/2018 - 09/02/2018, Ended
Claim	Z Completed 17-18 9
Created	6/02/2018 by jkmathe
Approved	6/02/2018 by jkmathe
Completed	6/02/2018 by ajwalke
Job Type	DEFECT
Source System	AMMS

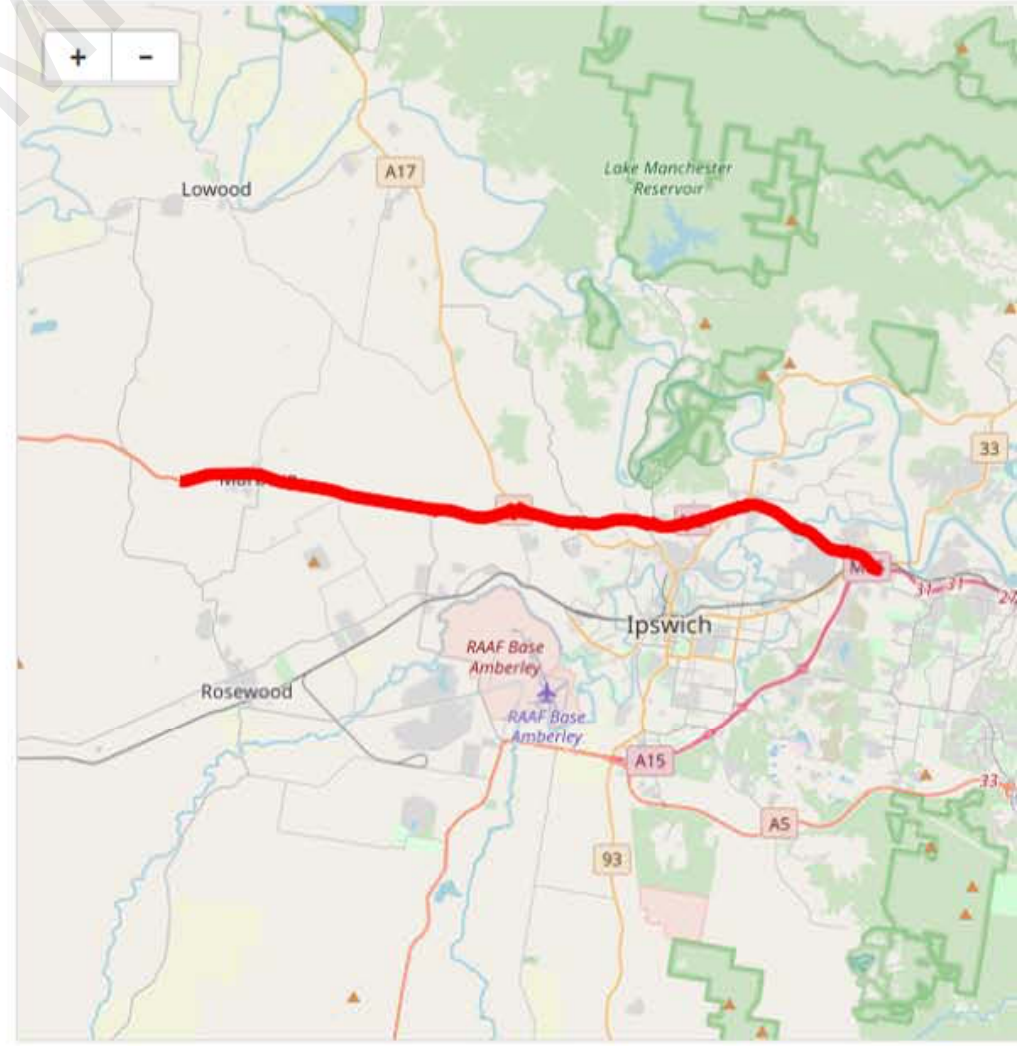
Edit

Defect Location	
Road	18A - WARREGO HIGHWAY (IPSWICH - TOOWOOMBA)
Chainage	1.1 - 1.5 (0.4 km)
Carriageway	4 - L.H. Primary Outside Divided in Gazettal
Lane	E - L.H. Road Shoulder
Road Tier	6
Road Category	Cat A

Defect Details	
Defect	NH2_S - Vegetation height on shoulders Category: 400 - Roadside Assets
Size	500 each
Fault Cause	New
Fault Indication	New

Claim Details		
	Estimated	Completed
Quantity	Not relevant	
Amount		

Dissections				
Date	Resource	Qty	Rate	Total
06/02/2018	L_LB0001 - Construction Worker (Day)	Not relevant		



Priority Details	
Priority	7 Safety
Corp. Weighting	-
Field Weighting	-
Road Cat. Score	-

- Enter Dissections
- Unclaim
- Change Contractor Status
- Copy

Work Order

Number: 2052960 - Spot spray weeds
Date: 6/02/2018
Crew: IR Blue - IR/ GM Blue Team
Contract: 6110006405 - BW - RAMC 17/18
Schedule: 03 - M2A - SOR - NAT HWAY



Job No	Road	Location	Activity	Description	WBS	Comment	Units	Est. Qty.	Compl. Qty.	Status
1155753	18A	1.1 - 1.5	2A40711	Herbicide spot spraying	1130	Completed 06/02/2018 - Darren - Spot spray weeds in truck parking bay both sides	PSM	Not relevant		Claimed





JN 1155753 spot spray
weeds in truck bay at
dinmore ib OB both sides
ch1.1

Date / Time

6 Feb 2018 at 12:15 pm

Location

Anstead, QLD, Australia

Latitude / Longitude

27° 32' 10.58" S / 152° 51' 24.36" E













Job 1156909 DEFECT

Claimed

Priority	6
Due Date	14/02/2018
Activity	1A525 - Replace guardrail delimiters WBS: 0596 - Replace guardrail delimiters
Comment	Replace all damaged guardrail DELINIATORS from start to end of road
Schedule	01 - M1A - LUMP SUM - NAT HWAY
Contract	6110006405 - BW - RAMC 17/18
Work Order	WO2054038 - DELINIATORS 07/02/2018 - 23/02/2018, Ended
Claim	Z Completed 17-18 8-1A
Created	7/02/2018 by jkmathe
Approved	7/02/2018 by jkmathe
Completed	7/02/2018 by ajwalke
Job Type	DEFECT
Source System	AMMS

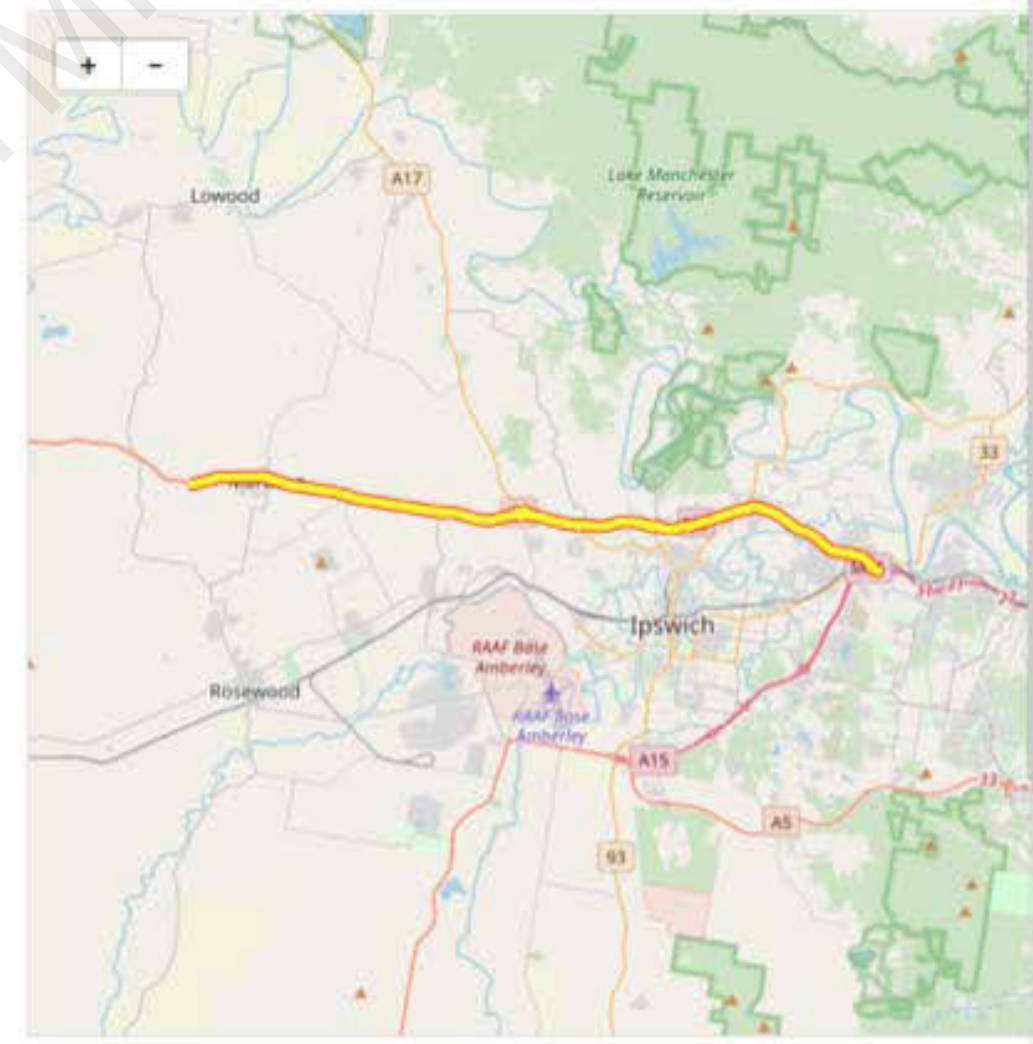
Edit

- Unclaim
- Change Contractor Status
- Copy

Defect Location	
Road	18A - WARREGO HIGHWAY (IPSWICH - TOOWOOMBA)
Chainage	0.0 - 28.9 (28.9 km)
Carriageway	0 - All Carriageways
Lane	0 - All Lanes
Road Tier	6
Road Category	Cat A

Defect Details	
Defect	TA1_S - Any missing guide posts in a hazardous location for the travelling public or the post is on a noticeable lean or there is an inability at night to see at least two delineators ahead (both red, both white, or red and white) from a guide post location or an Category: 500 - Road Furniture Assets
Size	-
Fault Cause	New
Fault Indication	New

Claim Details		
	Estimated	Completed
Quantity	Not relevant	✓
Amount		✓



Priority Details	
Priority	6 Safety
Corp. Weighting	-
Field Weighting	-
Road Cat. Score	-

<http://amms.qdot.qld.gov.au/amms/>

Work Order

Number: 2054038 - DELINIATORS
Date: 7/02/2018
Crew: IR Blue - IR/ GM Blue Team
Contract: 6110006405 - BW - RAMC 17/18
Schedule: 01 - M1A - LUMP SUM - NAT HWAY



Job No	Road	Location	Activity	Description	WBS	Comment	Units	Est. Qty.	Compl. Qty.	Status
1156909	18A	0 - 28.9	1A525	Replace guardrail delinators	0596	Replace all damaged guardrail DELINIATORS from start to end of road	EA	Not relevant		Claimed



EXIT
40

AGRIUM
14.99
28.9
0.15



Not relevant



EXIT



40
km/h

EXIT

100

TEMPORARY SPEED LIMIT

MR
DIRECT car
amax
e-thru
briero
BAH
brahman
PIES

12
13





Darlene Owen

Community Liaison Officer | Road Asset Management Contract (RAMC)
RoadTek (South) Brisbane Operations | Department of Transport and Main Roads
Nathan Depot
1 University Road | Nathan Qld 4111
P: (07) 33475233
E: darlene.y.owen@tmr.qld.gov.au
W: www.tmr.qld.gov.au

From: Andrew N Nguyen

Sent: Tuesday, 6 February 2018 7:52 PM

To: Scott A Dight <scott.a.dight@tmr.qld.gov.au>; Marilyn L Gaka <Marilyn.L.Gaka@tmr.qld.gov.au>;
Ronald J Hemley <Ronald.J.Hemley@tmr.qld.gov.au>

Cc: RoadTek RAMC Comms <RoadTek_IMC_Comms@tmr.qld.gov.au>; Srikanthan Kanapathippillai <Srikanthan.Z.Kanapathippillai@tmr.qld.gov.au>; Metro RAMC <Metro_RAMC@tmr.qld.gov.au>; Michael J Koplick <michael.j.koplick@tmr.qld.gov.au>; Christopher W Burgess <Christopher.W.Burgess@tmr.qld.gov.au>; Garry A Dale <garry.a.dale@tmr.qld.gov.au>

Subject: Re: CFR7869 - Warrego Highway - near River Road overpass in Dinmore is bumpy/Wavy

In that case, we need to share the background info with RoadTek's Asset team so a "right" solution could be reached.

A quick meeting perhaps?

Thanks.

Kind regards,

Andrew Nguyen

Principal Engineer (Maintenance/Preservation) | Metropolitan Region
Program Delivery & Operations | Department of Transport and Main Roads
Floor 21 | Brisbane - Terrica Place | 140 Creek Street | Brisbane Qld 4000
PO Box 70 | Brisbane Qld 4004
P: (07) 3066 9115 | F: (07) 3220 6071
M: Part Refuse Sch.4 Part 4 s.6 Personal information

From: Scott A Dight

Sent: Tuesday, 6 February 2018 6:58 PM

To: Marilyn L Gaka; Ronald J Hemley

Cc: RoadTek RAMC Comms; Srikanthan Kanapathippillai; Metro RAMC; Andrew N Nguyen; Michael J Koplick; Christopher W Burgess; Garry A Dale

Subject: Re: CFR7869 - Warrego Highway - near River Road overpass in Dinmore is bumpy/Wavy
Marilyn

There is a bit of history with pavement depressions in this vicinity near River Road Overpass. I will add this to the pavement list.

Ron

Can you give Marilyn some more info of this area ,I think we last corrected these areas in 2013.

Kind regards,

Scott Dight

Ground Floor | Nathan Depot | [1 University Road | Nathan Qld 4111](#)
[1 University Road | Nathan Qld 4111](#)

P: [\(07\) 33475281](tel:(07)33475281) | F: [\(07\) 33475266](tel:(07)33475266)

M: Part Refuse Sch.4 Part 4 s.6 Personal information

Sat Phone Part Refuse Sch.4 Part 4 s.6 Personal information

E: scott.a.dight@tmr.qld.gov.au

W: www.tmr.qld.gov.au

On 6 Feb 2018, at 2:12 pm, Marilyn L Gaka <Marilyn.L.Gaka@tmr.qld.gov.au> wrote:

Hi Darlene,

If RoadTek views this section of road to require a pavement resurfacing over a large area, then this work should be sent to your Asset Management team & Chris Burgess for investigation. This can either be programmed as an overlay project in future or treated as a >500m2 site.

Kind Regards

Marilyn Gaka

A / Principal Engineer (Maintenance) | Metropolitan Region
Program Delivery And Operations | Department of Transport and Main Roads

Floor 15 | 313 Adelaide Street | Brisbane Qld 4000

PO Box 70 | Spring Hill Qld 4004

P: [\(07\) 3347 5282](tel:(07)33475282) | F: [\(07\) 32206071](tel:(07)32206071)

M: Part Refuse Sch.4 Part 4 s.6 Personal information

E: marilyn.l.gaka@tmr.qld.gov.au

W: www.tmr.qld.gov.au

From: RoadTek RAMC Comms

Sent: Tuesday, 6 February 2018 1:03 PM

To: Marilyn L Gaka <Marilyn.L.Gaka@tmr.qld.gov.au>; Michael Webster <Michael.Z.Webster@tmr.qld.gov.au>; Scott A Dight <scott.a.dight@tmr.qld.gov.au>

Cc: Srikanthan Kanapathippillai <Srikanthan.Z.Kanapathippillai@tmr.qld.gov.au>; RoadTek RAMC Comms <RoadTek_IMC_Comms@tmr.qld.gov.au>; Metro RAMC <Metro_RAMC@tmr.qld.gov.au>; Andrew N Nguyen <andrew.n.nguyen@tmr.qld.gov.au>;

Michael J Koplick <michael.j.koplick@tmr.qld.gov.au>; Christopher W Burgess <Christopher.W.Burgess@tmr.qld.gov.au>; Garry A Dale <garry.a.dale@tmr.qld.gov.au>

Subject: FW: CFR7869 - Warrego Highway - near River Road overpass in Dinmore is bumpy/Wavy

Hi Marilyn/Mick/Scott

What suggestions have you for this CFR? Please see Garry's Email below.

I also have tried the number for the customer on the CFR and not operable.

Darlene Owen

Community Liaison Officer | Road Asset Management Contract (RAMC)

RoadTek (South) Brisbane Operations | Department of Transport and Main Roads

Nathan Depot

1 University Road | Nathan Qld 4111

P: [\(07\) 33475233](tel:(07)33475233)

E: darlene.y.owen@tmr.qld.gov.au

W: www.tmr.qld.gov.au

From: Garry A Dale

Sent: Tuesday, 6 February 2018 12:33 PM

To: RoadTek RAMC Comms <RoadTek_IMC_Comms@tmr.qld.gov.au>

Subject: Re: CFR7869 - Warrego Highway - near River Road overpass in Dinmore is bumpy/Wavy

Darlene, just drove through this site East and West bound, I agree that the road is bumpy and wavy.

There has been a lot of pave repairs complete in the area under and around the His overpass however there is no pavement Defect as such ie: pothole, cracking and alike.

I believe the issue is what the road is built on.

As this Defect covers such a large area, it will need to be passed to TMR (possible through RAMC asset Management) for further investigation and redesign.

Nothing really to log under a RAMC pavement, I will monitor while I am out here.

Most this road is in the same condition some worse (being repaired as per LOS) and some better.

Happy to discuss further if you need more information.

Have tried to contact the complainant several times on the number provided on the CFR sheet, and it came back with number not connected.

Garry Dale

Project Manager RAMC|RoadTek (South) Brisbane Operations

RoadTek Branch| Department of Transport and Main Roads

Nathan Depot

P:(07) 33475241

Mob: Part Refuse Sch.4 Part 4 s.6 Personal information

E: garry.a.dale@tmr.qld.gov.au

W:www.tmr.qld.gov.au

On 6 Feb 2018, at 10:16, RoadTek RAMC Comms <RoadTek_IMC_Comms@tmr.qld.gov.au> wrote:

Hi Garry

Did you get to this one on Monday?

Darlene Owen

Community Liaison Officer | Road Asset Management Contract (RAMC)

RoadTek (South) Brisbane Operations | Department of Transport and Main Roads

Nathan Depot

1 University Road | Nathan Qld 4111

P: (07) 33475233

E: darlene.y.owen@tmr.qld.gov.au

W: www.tmr.qld.gov.au

From: Garry A Dale

Sent: Thursday, 1 February 2018 3:10 PM

To: RoadTek RAMC Comms <RoadTek_IMC_Comms@tmr.qld.gov.au>

Cc: Metro RAMC <Metro_RAMC@tmr.qld.gov.au>

Subject: Re: CFR7869 - Warrego Highway - near River Road overpass in Dinmore is bumpy/Wavy

I will follow up on Monday, Part Refuse Sch.4 Part 4 s.6 Personal information

Garry Dale

Project Manager RAMC|RoadTek (South) Brisbane Operations

Nathan Depot

P: [\(07\) 33475241](tel:0733475241)

Mob: Not relevant

E: garry.a.dale@tmr.qld.gov.au

W: www.tmr.qld.gov.au

On 1 Feb 2018, at 14:57, RoadTek RAMC Comms
<RoadTek_IMC_Comms@tmr.qld.gov.au> wrote:

Hi Garry

Would you please investigate? No attachments.

Customer Feedback Form

Feedback No.: metdln02-7869 **Author:** Amy Z

Tierney/cp1/qdot/au **Date Entered:** 31/01/2018 01:47 PM

Received by: Telephone

Manager: Jeffrey J Weeks/SouthEast/QMR/Au

Assigned to: RoadTek IMC Comms

Sent to Assignee: Yes

Forwarded to (for information only): Metropolitan

Business Services

Reference No.: 215 D8

Location Shire: Brisbane City Council **Electorate:**

Road: 18A Warrego Highway (Ipswich - Toowoomba) **RP:**

External Customer

Customer Name: Part Refuse Sch.4 Part 4 s.6 Personal information

Address:

Telephone: Part Refuse Sch.4 Part 4 s.6 Personal information

Fax:

Subject (brief): Road Maintenance Warrego Hwy 215 B8

Full Details/Action Required etc.

Customer advised that the road surface along the Warrego Highway near River Road overpass in Dinmore is bumpy/wavy. Customer would like this fixed and would like to be contacted with an outcome.

Attachments

Category: General Enquiry **SubCategory:** Road Condition

Status:

Priority: Medium

Response required : Yes

Acknowledge / Update Customer : Yes **Done:** No

Advise customer of outcome/draft reply: Yes **Done:** No

Date Received: 31/01/2018

Due Date: 21/02/2018

Closed Out

By

On

CloseOut Comments

Rejection Comments

Darlene Owen

Community Liaison Officer | Road Asset Management
Contract (RAMC)

RoadTek (South) Brisbane Operations | Department of
Transport and Main Roads

Nathan Depot

1 University Road | Nathan Qld 4111

P: (07) 33475233

E: darlene.y.owen@tmr.qld.gov.au

W: www.tmr.qld.gov.au