

Based on or contains data provided by the State of Queensland (Department of Natural Resources and Water) [2007]. In consideration of the State permitting use of this data you acknowledge and agree that the State gives no warranty in relation to the data (including accuracy, reliability, completeness, currency or suitability) and accepts no liability (including without limitation, liability in negligence) for any loss, damage or costs (including consequential damage) relating to any use of the data. Data must not be used for direct marketing or be used in breach of the privacy laws.

**LEGEND**

- Port Bundaberg
- Road
- Exploration Permit Coal
- North Coast Railway Line
- Restricted Area
- Petroleum Pipeline Licence
- Mining Leases

1:120,000 (at A4)

0 1,000 2,000 3,000 4,000

Metres

Map Projection: Transverse Mercator  
Horizontal Datum: Geocentric Datum of Australia  
Grid: Map Grid of Australia 1994, Zone 56







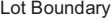

Queensland Transport  
Rail Link Options Study

Job Number | 41-19291  
Revision | B  
Date | 06 Oct 2008

**Mining Tenure**



**Legend**

-  Port Bundaberg
-  North Coast Railway Line
-  Road
-  Water
-  Lot Boundary
-  10m Buffer

1:120,000 (at A4)

0 1,000 2,000 3,000 4,000

Metres

Map Projection: Universal Transverse Mercator  
Horizontal Datum: Geocentric Datum of Australia  
Grid: Map Grid of Australia 1994, Zone 56



Queensland Transport  
Bundaberg Port Rail Link Study

Job Number | 41-19291  
Revision | C  
Date | 29 Oct 2008

**Lot Boundaries**